

Public Input – Redistricting 2023

Contents

Public Input Log	2
Community of Interest Survey Log	15
Submitted District Maps	20
Drop-In Sessions Log.....	207
Redistricting Draft Maps Survey	210

Public Input Log

Date	First Name	Last Name	Organization	Address/Location/Ward	Contact Point	Comments Received
5/23/23	[Not Provided]	[Not Provided]		15060 Light Drive Washoe County	Public comment voicemail	Hello, I am a resident at 15060 Light Drive Reno, NV in Washoe County. I am not in the City of Reno. Why did I receive a postcard from the city of Reno about redistricting wards when I am in the County? I would like an explanation. You have my demographics and my address. Thank you.
5/23/23	Camille	[Not Provided]		Washoe County	Email	I am wondering if the redistricting will change the city boundaries. I live in Washoe County and am not interested in being in the City of Reno. Are the boundaries of the city changing?
5/23/23	Rita	Lencioni			Email	Just wondering if you are looking at rearranging the 5 current districts into 6 or are you looking at more land to create a 6th District? Thank you.
5/23/23	Jim	Albert		Washoe County	Email	I reside in an unincorporated area in Reno - Flanders Rd. Why did I get this notice?
5/23/23	Don	[Not Provided]			Email	SO, the City of Reno is right up to it's usual efficiency. You send us a postcard notice regarding "redistricting" containing two email addresses to provide us with relevant information. Not surprisingly one address is not operational and the other is a catch-all providing no information that the question is even recognized, let alone to provide any information at all on the pertinent subject!! Your pattern of avoidance and disinformation is sickening and repetitive to the point being moronic! What you need is an email address for every third-grade recess sand-box in Washoe County to locate some more competent "HELP" for your "staff".
5/24/23	Debra	Jensen			Email	I live out in the North valley's. I thinking cut ward 4 in half, to create a 6th ward. Making the northern part of ward 4 into ward 6. I literally live on the edge of ward 6, across the freeway from Stead, off North Virginia St and Stead Blvd... at the corner. Would love Devon Reese to represent our area!
5/24/23	Linda	Walker		4837 Idlewild Dr. Washoe County	Email	Will redistricting potentially include currently unincorporated areas that are adjacent to or surrounded by a current city ward? We are in a small unincorporated pocket within ward 1. Our address is 4837 Idlewild Dr.
5/24/23	Keith	Deutscher		Washoe County	Email	As part of going from five wards to six, is the City of Reno going to be annexing any existing Washoe County land? The reason I ask is I received the postcard in the mail regarding the redistricting and I live in the County, outside the City limits.
5/25/23	Jen	Prosser		1175 Del Monte Lane, Reno	Email	We live in Washoe County now but are in the City of Reno Sphere of Influence. Our address is 1175 Del Monte Lane, Reno. Is our address going to become part of the new Ward 6 or are we going to get annexed because of this new redistricting?
5/25/23	Jen	Prosser		1175 Del Monte Lane, Reno	Email	Okay thank you Krysti. Why is Reno adding another ward? Also, do you have any idea when the City will annex the Sphere of Influence?
5/25/23	Julian	Kift			Email	I received a mailing regarding Reno redistricting into 6 Wards from the current 5 and wanted to get some clarification. I live outside the Wards in Washoe County and wondered why I received the mailing? Is the restricting proposing to incorporate additional areas of Washoe County?
5/26/23	Madeline	Carpenter			Email	I live in South Suburban Reno, in unincorporated Washoe County, not in the City of Reno. I was surprised to receive a post card from the City of Reno asking me to participate in the important community decision of redrawing its ward boundaries. How does this effect me? I can't vote for city council. Why would you want my input on where to draw the City of Reno's wards?? Did Saddlehorn get placed in the City of Reno and I'm not aware? The postcard was mailed directly to my home address, not through a rural route bulk mailing which could have thrown me in with other "Reno City" residents who are in "city" limits due to City of Reno's land grabs long ago.
5/31/23	Don	[Not Provided]			Email	Thank you for your contact info. Will I receive notification when some redistricting activity is scheduled and hopefully a notice as to where and how to view the results of any current activity? That would be very helpful and informative. I presently have only a regular citizen's interest in the topic but I am sure the process and development will be quite interesting considering all that is going on in Reno.
5/31/23	Chesa	Keane			Email	For some reason I could only use the Alternate form, but it does not have "Redistricting" as an option. I want to be on that list, please.
5/31/23	Lori	Walker			Email	Was just wondering how a tie vote would be handled going to 6 wards?
5/31/23	Lisa	Roenspie		1020 Gordon Ave	Email	Please add my email to list for notifications of community input meetings.
5/31/23	Nicolet	Cohn			Email	My understanding is that the redistricting boundary lines will be completed by Sept. 2023. Below are my questions: How does this impact voters' rights? I voted for Reno Council Member Ebert in 2022 and I believe her term is for 4 years, until 2026. If Panther Valley's boundary line was changed and we were moved into Ward 3 while she is still serving, I feel this violates my voter rights. I voted for her to serve a four year term and represent our district, not for a different Reno Council Member to represent me. I believe this question will be a common concern. I have been in contact with Reno Council Member Ebert and she asked me to bring this up. If we were moved into another district would city services change or rates go up? Is there currently a blueprint of the redrawing of the boundaries available? Unfortunately, I will not be able to attend tomorrow's meeting, but hope to in the future.
6/1/23	Various	Various			Community Meeting #1 - in person/zoom	Seeing as how certain councilors have their term extended beyond 2024, how will this be represented on the map since they must stay in their ward? If it is not present on the tools doesn't that inhibit the public from making educated maps? Suggested: could mark census tracts of their location. Will the voting precinct numbers change according to the ward changes? For example, In ward 1, the precincts will start with 1, Ward 2; the precinct will start with 2. Are you taking any consideration into drainage districts? Are these a valid concern that can be sent to you since it is not population etc.? Aren't you required to retain all council members? Are the council member addresses a secret? Will current precincts stay intact? Sparks precincts start with 6000 - will we be taking these and they will be moving up? They have always reflected Reno wards. Is compactness federally mandated? Is Redistrict the only software that will be available to upload maps or if we come across another software system could we upload it? Regarding prison gerrymandering, is the city considering how to approach this? I live in ward one, Councilmember Brekhus is coming to the end of her term so she will not be considered, is that correct? With Councilmember Reese being the at large member will his address be considered for Ward 6 or is ward 6 currently a free for all and no council member will be considered? So the only two current council members who have to be considered are in ward 2 and 4? Do we have currently a majority/minority ward? Is there a possibility of a majority/minority ward? This seems extremely complicated, we are all going to draw 100 maps - do you just put them on top of each other and it just works? Can we move the meetings because of parking? Someone asked how they can find council members' addresses. Washoe County assessor records. They are all there if they own a home. If the Council did not come to a consensus what does that mean? What would it look like? What would happen? And it is adopted twice like an ordinance? We do have a minority/majority district in ward 3 represented by Miguel Martinez Is there any plan to reduce maps to a final 3 or 4? To create a minority/majority, it would be very difficult in the City of Reno. If Sun Valley or Sparks were part of Reno, it could create one.
6/1/23	Judith	Covert			Email	The first meeting was horrible. The speakers could not be heard because the audio went in and out so we had no idea what was being said. Where is the interactive map that we can try to redraw the lines to move our ward?

Date	First Name	Last Name	Organization	Address/Location/Ward	Contact Point	Comments Received
6/2/23	Paul	Kiser		235 Bisby Street	Email	I have put the NAB meeting for Ward 4 on my calendar and I will make every effort to attend. Please don't take offense to this but the last redistricting created a flagpole for Ward 4 and put our property into the same Ward as the North Valleys. I feel you have and will continue to fairly represent our issues; however, I feel strongly that the people of the North Valleys area have significantly different issues and concerns than those of us in the University area. In the redistricting process, I would hope that communities within the city would be preserved.
6/3/23	Patricia	Brooks			Email	I think contact is urgent, as our Republican Board President is pushing this.. I need to understand the impact on our community. Thank you..
6/4/23	Tristan	Pollock			Email	Hi! Reno resident here. I'm concerned that with redistricting often comes borders redrawn to support one political party. How do we ensure this happens fairly?
6/6/23	Ian	Anderson			Email	Is there a recording of this meeting?
6/6/23	Bill	Schrimp			Email	Thanks for taking on the redistricting challenge. The June 1 meeting was a good start, and as you move into the NAB meetings, I hope this team has already discussed and implemented corrections to one of the concerns the community raised last week. Specifically, this process should CLEARLY define which council members whose terms extend past 2024 and their general neighborhoods. Without this information readily available, asking the community to use redistrict is nearly pointless. Why would I spend time making a map when I cannot account for the basic rules? redistrict.org is a great tool, and I've enjoyed poking around, but it's a waste of serious consideration and time at this point! Do you remember that teacher or professor who gave exams on something never taught or covered in the materials? This is similar... It's understood that council persons have a genuine concern for privacy and safety. It is VERY important to take those concerns seriously if we want to encourage more well-qualified people on the council. I'm sure the talented persons on this redistricting team can rise to the occasion. Find an intelligent way to meet your conflicting demands of allowing the community to participate fully while protecting the safety and privacy of council persons. I'm on the Ward 1 NAB and am excited to see your solution next week!
6/6/23	Carmen	Gage			Email	I would like to put in my comments regarding the meeting. At times it was difficult to understand the speaker, and the presentation could have been better. For instance, I felt that the redistricting of wards was being left up to us rather than giving us something with which to start. Those of us who have been involved with our wards through the NABs might have some idea, but in general, using colors on a map will not provide anyone with a good ward delineation. Hopefully, the next meeting will provide us with a more clear map of the existing wards and the possibility of expansion of these wards.
6/6/23	Bradley	Kaneyuki			Email	I received a postcard invitation from the City of Reno for the Ward Redistricting meeting, but others have not. Can someone tell me why?
6/6/23	Various	Various			Ward 3 NAB - in person/zoom	Would like to retain Neil Road as a community, and retain Ward 3 as a whole. Voter dilution - is this by race or is it other demographics such as age? Redistrict is pretty cool. Great opportunity to give input. It is very important we all get involved as much as possible. Can you discuss the process? Say we drive 1,000 maps - what will happen between the brainstorming phase to ultimately the Council voting on the maps?
6/7/23 - 6/23/23	Various	Various			Community of Interest Survey	Community of interest survey results can be found under the community of interest section of this document
6/7/23	Judith	Covert			Email	I went in and drew lines for approx. 44,000 population but I can't figure out how to send it. This is too confusing for most citizens
6/7/23	Mark	Courting			Email	I live in Mogul. We are governed by Reno, but can't vote for any Reno elections for Mayor, etc. Yet I pay Reno taxes, and my address is "Reno Nv." Taxation without representation is not fair. We should be allowed to vote in every Reno election
6/7/23	William	Mantle			Email	Is there anyway to get context on proposed units/approved developments on the current district map? Because planned growth is going to happen I'm curious if that needs to be considered in anticipation of the next census.
6/7/23	William	Mantle			Email	Was there a determination on whether there would be a layer to include block-addresses for Ebert and Duerr to ensure that they weren't drawn out of their wards improperly? I see that it's not yet included on Distrctr and I can tell from the public gallery that some people, not knowing that, have made maps that can't be considered.
6/7/23	Julia	Hammett			Email	Heck, if I guessed either of their addresses wrong, I might be one of them.
6/7/23	Julia	Hammett			Email	This is the most whacked Survey I've ever seen. Talk about getting data that are not statistically valid. Make up a COI and then make up where you live...seriously? Who is paying for this?
6/7/23	Julia	Hammett			Email	I support the idea of a survey, but this one is nonsensical. I don't care if they have 50 years experience. I have a doctorate in anthropology, so I know a bit about creating surveys. This one was off putting and difficult to navigate. I won't be participating. And I will be expressing my concerns with my Councilwoman for a sketchy process.
6/7/23	Julia	Hammett			Email	Thank you for the information Kristi, I was on NAB 2 for a number of years, so I know how this kind of thing goes. I also know how the ReImagine project went sideways and ignored much of the fundamental messaging I saw strongly presented in various meetings, regarding walking and bike paths, community gardens, and in general, greener communities. Instead it focused on Midtown because it is cool and trendy and those small businesses in Midtown and the big businesses downtown, and all their lobbyists, clearly had more sway than those of us not in the cool kids' zone.. Down here on the south end of town, what did we get? We still have no walkable neighborhoods, nor did we get any kind of bike trail to get us connected with the main part of the city. We remain isolated except by motorized vehicles. When I think of really great cities, I see communities within communities, neighborhoods or barrios which are fully functional with neighborhood clusters of shops, banks, and basic services. Here in South Reno we have to get into our cars and drive for everything. I can bike some places but at my own risk. The city hasn't even managed to convince the developers at Virginia and Longley to pull their fence back from the street so that people can walk beside their monstrosity, now ongoing on 2 years still without having a single completion in their set of "luxury" apartments. I went back into the survey after your last thoughtful response, and once again, it made no sense so I left. The hodgepodge of categories of COIs listed will make no sense to most citizens: "Check up to three: rural, urban, industrial, agricultural, living standards, transportation, work, communication and media, other." What is that supposed to mean? Why would they create such a bizarre starting list of characteristics? Such a list totally biases the survey. Do I get to now live in an agricultural COI with other communication and media people? I get it that there is an "other" but the only thing I could come up with was "pineapple." Then the final question: "Please draw your COI. The image below provides an overview of how to use the mapping tool. More detailed instructions can be found here. Existing ward boundaries are outlined and labeled in black." Now, how are you going to get citizens to read the instructions to use the GISArc mapping tool when I can't even get some of my college students to read instructions carefully. At the end of the day, it will be a very biased survey, with more small and big businesses and political types answering your questions, and the majority of average citizens will wonder what happened to their existing wards. We in the south will still be in strange-shaped wards with traffic jams and off ramps, and we'll still lack any of the sense of community that is felt in Midtown. At some point maybe we'll split off into another city. While I appreciate your time Krysti, I have zero confidence that my time will mean anything to the powers that be. Have a good day, and thanks for your service to our community.
6/8/2023	Gary	Kasden			Email	I live in Arrowcreek I been a resident of Nevada from 1984 I don't understand why I can't vote for Mayors It appears to me the districts are drawn to keep the Democrats in power We are going to look like SF LA Portland etc real soon NOT GOOD!
6/9/2023	Gary	Cecil			Email	may I ask you for help on the Redistricting agenda item? Would you please ask whoever is making that presentation to bring with them: 1) the 2020 census total population numbers for each of the current 5 wards. 2) again from the 2020 census, for each of the current 5 wards, the population breakdown by ethnicity. 3) how (if) the public can access the draft map options (I think there were three) I believe were posted outside the Council chamber during the earlier redistricting effort in the 2017-18 timeframe.
6/9/23	Donna	Keats			Email	Hi, thanks for adding the survey and community of interest section, as an alternative to only using the district blank map. I'm writing to let you know that one of my friends (who is NOT a map person) tried to make a map of her community, but it didn't work for her so she wrote comments and left it at that. I looked at the new section, and I think my friend didn't notice the link to the pdf download that explains what the buttons on the map do - which you kind of need to know in order to make the map. I think she thought it would "auto-drive", and it doesn't exactly do that. All that to say - maybe more guidance would be helpful to those who aren't familiar with mapping programs or who aren't comfortable clicking icons just to see what happens. My suggestion is to put a bigger emphasis on the need to download the instructions if you don't understand the map icons or have trouble making the map for some reason.
6/10/2023	Cherie	Williams			Email	When I first received the postcard regarding redistricting, I went to check out the website. At that time, it had the current districts, with no identification of where the new redistricting lines would be; at least, not that I could figure out on the website. Now a month later, I have gone back to the reno.gov/redistricting website and it says it's currently unavailable. Can you please update members of the public on this process and how and when the proposed mapping will work.

Date	First Name	Last Name	Organization	Address/Location/Ward	Contact Point	Comments Received
6/12/2023	Various	Various			Ward 1 NAB - in person/zoom	<p>What would be important is the number of people by age group, race, ethnicity, etc. while drawing. It would be nice to have a table in each draft map with this information. You should use medians and not averages.</p> <p>The center of Reno used to be the hub and all the wards had a piece of the center. Will that be considered?</p> <p>In the June 1 meeting there was community input about Districtr and where each council member would live. Has that been done?</p> <p>If Devon Reese ends up in Ward 2 or Ward 4, that would mean he could not run correct?</p> <p>Does Jenny Brekhus need to be retained?</p> <p>You are using 2020 census, but we know that the community is growing. Is there any way to accomodate additional populations?</p>
6/13/2023	Donna	Keats			Email	<p>Thanks for your note. I appreciate your consideration of my comments. I played around w/the map program to draw the wards, and I do have a couple of additional comments.</p> <p>1. I see that the ward boundaries are in black on the demo community of interest map, but I can't see them on the active map when I'm drawing on it. If there's a way to display them, I didn't find it. It would be helpful if I could see the current ward boundaries on the blank map on the community of interest map page when I'm trying to draw my community.</p> <p>2. I'm wondering if/how the increase in population since the 2020 Census is incorporated in the population data. The Census Bureau "quick facts" estimates the population of Reno as 273,448 in July 2022, and the population has grown more in the last year. Where are the 10K (and more) new people located? Do you have any data sources to use to augment the population estimates, or are we just not counting the extra people who may or may not be clustered in different parts of the city? It seems as though the new ward boundaries won't accurately depict the contained population if there isn't a way to incorporate additional people in the mapping process.</p>
6/13/23	Jeri	Rao			Email	<p>Am not for this. "The Charter Committee recommends converting the current At-Large Councilmember to a member representing a 6th ward."</p> <p>The councilmember should be elected, not converted.</p>
6/13/23	Various	Various			Ward 5 NAB - in person/zoom	<p>What happens to the at large member? The data is based on the 2020 census, is that part of Redistrictr?</p> <p>Do you consider any of the county districts? Do you consider voting age? It is something that should be considered with all the annexed land.</p> <p>I like the idea of the tools to draw your own wards.</p> <p>There are many different possibilities in the maps, is that a common feeling? Is the population balance one of the most strict principles? What is the populations in the current wards? In terms of a COI, would you count downtown as a COI? What would the boundaries of this be? Are districts like Midtown legally defined? Why would gerrymandering be an issue if our Council is non-partisan?</p> <p>How are neighborhoods like the university considered since they are transient?</p> <p>The consensus of downtown residents is we would like to have multiple wards touching downtown, but we would like high rises to stay in one ward.</p> <p>There are some islands out in the North Valleys that are Washoe County land.</p> <p>Census blocks and precincts cannot be broken up over different wards, correct? Census blocks are defined by federal government and precincts are defined for county? Robb drive was moved from Ward 1 to Ward 5 and now I am with my neighbors. I consider this a community of interest.</p> <p>Is Redistrictr anonymous? Places like Hunter Lake look like they don't connect - what happens then? Should people try to connect communities of interest that are split between wards or keep the boundaries that currently exist largely intact?</p> <p>What kind of vote is needed for City Council to pass the maps? Is there a possibility of litigation?</p> <p>Districtr is a wonderful tool, but I have two questions. Can we add police and fire for response times? Can we add things like school infrastructures?</p>
6/15/2023	Barbara	Pool			Public comment voicemail	<p>This is Barbara pool. I would like to know why they want to re District everything. And also when I was in California, they re district there and it cos my son a sophomore in high school to have to change high school and that ruin them. And I just hope we're not going to go down the same road here. And I also don't want any gerrymandering anyway, if you want to call me, my number is 775-851-4094 and I also wish to add that I tried both of your computer addresses and neither one of them worked. So, anyway, we do have a lot of things to iron out, but I would like to know what the purpose of the redistricting is, is it a good one? Or is it a political one? Anyway, thank you for your time, and I hope this gets through and one more comment. I think the electronic age in the computers are the 4Runner of censorship. Okay, thank you. You can call me back. I'll be glad to discuss anything or answer any questions.</p> <p>(Transcription with high confidence)</p>
6/15/23	Various	Various			Ward 4 NAB - in person/zoom	<p>We will have 2 council members up for election during one election year and 4 in the next?</p> <p>Does Councilmember Ebert remain in Ward 4? We are keeping the same amount of council members right? You lose the at large member that floats around; are there plans to bring in another?</p> <p>What are the rules of the other council members? Will they be protected? How do you get the title of vice mayor? How much is Flo Analytics charging us?</p> <p>After all this is done in the next election, could there be two current council members running against each other?</p> <p>Who has the final say in what maps are being used?</p>
6/16/2023	Pablo	Nava Duran			email	<p>My name is Pablo Nava Duran, I wonder if you have a copy of the history of Reno ward in the past 2001 and 2011 ward maps?</p> <p>If you have any questions, please let me know or contact me at (775) 502-5023.</p>

Date	First Name	Last Name	Organization	Address/Location/Ward	Contact Point	Comments Received
						<p>Discussed all the wards and where the council members live. Lives off of Neil Rd. and said he may move into a different ward due to location.</p> <p>Went through redistricting in previous city. It was a very interesting process, but has follow up questions. How many public comments have you received? How many will need to vote? Community of interest suggestion: Rancharrah has an equestrian facility, and there are horse properties nearby, can we look up all the homes that are zoned for horses? In my prior city, a lot of us got into the map and played with it, and it was not intuitive. Do you have a transition plan? You have an interesting overlay with Councilmember Duerr, so she will remain in the district?</p> <p>After the map is redrawn, her residence will still be in the ward?</p> <p>I tried to draw a map with Councilmember Duerr in South Reno and it was impossible.</p> <p>Councilmember Duerr lives very close to here. Wherever she lands, she will need to stay in her own ward. So she may be representing a ward that is not primarily people who represented her?</p> <p>Talking about communities of interest and keeping them together – the Lakeridge area has a lot going on with development plans. It seems like there are some pressing reasons why some places stay together. How is development considered during this process?</p> <p>Councilmember Martinez lives in Donner Springs, so we can make different decisions.</p> <p>Maybe you should message why this matters to everyone and how they should be involved. Your flyers do not convey why this would matter.</p> <p>We are all involved in the process, and we are getting in the weeds. The council makes the final decision and we have elected them to do so. This is what representative government is all about.</p> <p>People are better at being reactive. Notice with big flashy headlines that the maps are out and how this would impact people.</p> <p>Will the City Council be given a number of maps to choose from? Does the Council have an option to make any changes to the map?</p> <p>You have been getting comments from individuals, but are you getting comments by organizations?</p>
6/20/2023	Various	Various			Ward 2 NAB - in person/zoom	HOAs would be sub-groups, you might reach out to smaller groups to get their participation.
6/20/23	Pablo	Nava Duran			email	What time for the deadline for the first input deadline? For example, at 11:59 PM or 8 PM.
6/21/23	Barbara	Pool			Public comment voicemail	<p>This is Barbara pool. My phone number is 775-851-4094, every time I try to call Cookie Smith, back my call does not go through and I do have some questions about the redistricting I'd like to know why why as being redistricting. What is the main I did set up for it. Whose idea was it and will it affect the boundaries of schools, high schools and grade schools? So I'd appreciate a call to answer my questions. My phone number is 775-851-4194 and I did not go through, I cannot get through to people. It's very frustrating. Anyway, I think the new technology needs a little bit of. What is it? Getting the bumps out or whatever. Anyway, please answer my questions. I'm very concerned about it, okay? They changed the boundaries of the schools for my son and it ruin them. He had finished 10th grade and then they change the school so that really wasn't a good idea. Anyway, I'm please consider my comments. I'm a text. Erin Citizen and I would appreciate that whatever is the best for Reno. And I also hope that the redistricting is not based to promote gerrymandering or and it's not a political thing. Anyway, thank you for listening and I probably have more questions but it's really impossible to get through or talk to anyone. Alright, that's all I have to say. Thank you for listening, you can call me. Okay? Bye for now.</p>
6/21/23	Judi	Gesh			email	<p>I understand the need to redistrict the wards since the population has changed. And after reviewing some of the suggested maps it looks like Ward 2 may lose our council person Mrs. Duerr. We just re-elected her and don't want to lose her. Her support to the residents who live in Ward 2 is so much more than the average council person. I have lived in Double Diamond Ward 2 since 1999 so I have seen a few and to date NONE have been as caring and getting things done as Mrs. Duerr.</p> <p>I am requesting that this is taken into consideration when deciding on the final map for the Wards.</p>
6/21/23	Donna	Keats			email	<p>You were great at the Ward 2 meeting last night!! I heard so many more things than I have in previous meetings; it probably just took hearing it a few times to really "get it". Your presentation and engagement with the board was excellent. You got a lot of compliments during a board discussion at the end of the meeting. Pat yourself on the back!</p> <p>Your presentation is full of great energy about defining a COI, and the importance of writing it down so it can be known, and about doing it through the online tool.</p> <p>Consequently, I wanted to let you know that I did my COI thing online tonight. My take-away is that it's hard to use and doesn't allow enough room for comments, and that this may be part of the reason why there aren't more comments.</p> <p>I tried to describe my community of interest. I thought about it a bit, I rephrased and revised sentences, and then I went online to do it - but I had to cut it all out because I was limited to 250 characters. There isn't a useful comment box that allows enough room to say much of anything. I had to shorten my sentences so many times that I almost just blew it off.</p> <p>I also found the COI mapping tool to be a pain in the you-know. I don't think many people will draw maps that way. It's not at all intuitive and although the directions are there, the average bear is not going to deal with it. I deleted my first three drawings because I couldn't get it right. The map I submitted is pretty bad - it's sort of representative but not exactly what I wanted. I got tired of starting over so I sent it anyway.</p> <p>I know you worked really hard to add the additional section and information to the online tools, and I really appreciate it. I think you did a fantastic job. I don't think that the program you bought is user friendly to the non-initiated though, and my gut reaction is that a lot of people might check it out but will chose not to do participate that way.</p> <p>I'm sorry I never submitted written comments more formally to you. I won't have time to describe my community in an email before tomorrow's deadline for input. But you have my comments from the last round; maybe that will be good enough.</p> <p>Thank you and your staff for all the hard work you're doing on this, and for the overtime you'll be putting in to get the draft maps done in a few short days. It's a heroic effort!</p> <p>I'll look forward to seeing the results.</p>
6/21/23	Wanda	Cardinalli			email	<p>I have tried to draw the new districts and all I was really concerned about was SE Reno. For the life of me I couldn't figure out how to draw because there was not real way for me to see where the council people live to include them.</p> <p>In any case. What I was trying to do was include the Bella Vista Ranch PUD into ward 2 with Naomi. That would include Cyan, Bella Vista Ranch and Bella Vista Ranch 2. We currently are in Ward 3, but have drainage issues and neighbors that are all in Ward 2. Naomi had been trying to get all of this area under an agreement and to have these all in the same ward would make resolving issues a much easier situation. Currently, this area is the one that has that requirement of either maintaining or having drainage districts for flood control.</p> <p>I did put in a request but could not draw the drainage district for all of the entities because I was not aware of their development boundaries and borders. I Just know they are Damonte Ranch PUD, Double Diamond PUD, Bella Vista Ranch PUD (Cyan, Bella Vista and Bella Vista 2).</p> <p>Should you wish to discuss, I look forward to discussing it further. Thank you for the consideration.</p>

Date	First Name	Last Name	Organization	Address/Location/Ward	Contact Point	Comments Received
6/22/2023	William	Mantle			email	I'm a bit dismayed to find that the layer for the census blocks for the current council members has still not been implemented, especially seeing as how the below was advertised today on Facebook. I figured a few days meant by the 16th, but here we are 9 days later and still nothing. I am struggling to understand how these layers weren't able to be created and shipped when these are just simple census blocks. We know this per their Candidacy forms from 2022 (unless, of course, they've since moved), but it just examples how readily available the information is which makes it all the more mind boggling as to why it still hasn't been provided to inform the public when preparing their maps. I even made improper maps due to improperly identifying Duerr's abode originally. I don't know if the date to provide information is a hard date. Nor do I know exactly what these data collection phases are hoped to accomplish, but this was vital information that should've been provided earlier and I consider it at the least problematic for the process as a whole.
6/22/23	William	Mantle			email	That's great news, thank you for sharing. With this extra info I felt confident in making what I think will be my last map, haha.
						<p>I edited my comment that you pulled from 2021. Please include the revised version (below, in your email to me) in your current comment list.</p> <p>I also listed some additional comments that I extracted from other comments I submitted 2021. They generally relate to how to reconfigure Ward boundaries. I'd appreciate it if these comments are also included in your comment list and provided to the consultant.</p> <ol style="list-style-type: none"> 1. Keep the historically core parts of Ward 2 - including Virginia Lake, Washoe County Golf Course, Moana Pool, and Lakeridge (on both sides of McCarran) - in Ward 2. These neighborhoods and adjacent areas all relate to each other socially and economically, and have similar concerns about preserving the character and integrity of their neighborhoods. They should be in the same ward. 2. The boundary of Ward 2 should shift north from Moana Ln at least as far as Plumb Lane (where it was before 2021) and maybe farther north toward downtown. It should also extend a few blocks to the east side of S. Virginia St., in order to connect areas along the transit corridor with existing neighborhoods on the west side of S. Virginia St. 3. The Ward that encompasses the mid-town area from Plumb Lane north to downtown should extend to the east side of Virginia St. The old neighborhoods in the mid-town area between Plumb on the west and Virginia St on the east, and those east of Virginia St., share similar concerns about development and redevelopment. These areas were historically single family neighborhoods, and the use remains single family in much of the area. The neighborhoods are linked by past and present development concerns that don't stop at the arterial (Virginia St.) for either section. Extending the ward boundary to the east of Virginia St. will help to connect corridor neighborhoods to each other and to downtown. 4. I-80 is a good natural boundary separating wards to the north and south. It makes neighborhoods to the north more continuous with areas north of Mae Anne that were developed in similar time-frames. It also helps keep continuity with the various older neighborhoods south of I-80 that were developed before those north of I-80. 5. New thing for new Ward - I feel very strongly that the downtown area should NOT be in its own ward. Downtown redevelopment is of city-wide interest. I live close enough to downtown to have a vested interest in what happens there. I am a frequent user of downtown areas and events. I walk the river, enjoy the parks, spend my money there, and travel through downtown on my way elsewhere. However - I stopped going through downtown and using 4th St. after so many motels and other properties were decimated and became barren lots. Even people who live in NW Reno are affected by downtown redevelopment decisions. My friends in NW Reno don't travel on 4th Street anymore because of the barricaded decimated lots and neon sculptures. My point is that any Ward boundary that comes close to the downtown area should be extended to cover at least some part of the downtown area. It would be better for the city if as many wards as possible have at least part downtown within their boundaries. I think you can get boundaries of four wards into the general downtown area. If downtown gets its own ward, the desires of Reno residents as a whole are likely to be even less fairly represented than they have been for the last four years. <p>Thank you for entering my comments into the record and making them available to the consultant.</p>
5/23/23 - 7/14/23	[Not Provided]	[Not Provided]			Districtr	Community input maps submitted through Districtr can be found under the Districter section of this document
6/26/23	Noé	Orosco	Silver State Voices	n/a	email	<p>I hope this email finds you in good health and spirit. I'm sure you are already aware and may have already resolved it. Notwithstanding, I did want to flag to you that, during the first community meeting, a few community members indicated it was very hard to hear some of the presenters. Also, they stated they could not see any of the presenters, only the presentation.</p> <p>Would it be possible to have a laptop showing the presenters? Just a thought, the hearing aspect is certainly more pressing.</p> <p>Thank you again for everything!</p>

Date	First Name	Last Name	Organization	Address/Location/Ward	Contact Point	Comments Received
6/27/23	Various	Various			Community Meeting #2 - In person/Zoom	<p>1, 3, 5, and 6 have current elected officials. What are you doing about the addresses of those elected officials? Will they stay in their wards?</p> <p>Will the maps be pinned to the top of the District so they can be found easily? What does compactness mean? Draft maps 2 through 5 violate compactness in near totality. It seems bad that we would consider non-compact maps. Can the voting right acts be posted on the website?</p> <p>Support for 5 and 6. Montello Street should be part of Ward 3. Minority/Majority districts create the ability for minority participation on the council.</p> <p>Scenario 6 is contiguous and represents the population in South Reno.</p> <p>I like option 4, 5, and 6. Option 2 and option 3 are very illegal. Option 3 may be a majority/minority district. Option 4 I like but switch 3 and 6. Option 5 I like it keeps community together.</p> <p>The decisions that are made shouldn't be made by any incumbent that is currently on the council. What will happen 10 years from now? Think about where the communities will be at the end of the decade. There are a couple communities of interest that should stay together. The North Valleys should not be split up, they have common interests like drive time to work. The freeway to the river should be one district. Southeast Reno is an area of growth and should stay together. Can you clarify the rules about existing council persons? A sitting council person has to be in a ward?</p> <p>I support scenarios 5&6, they are contiguous and make sense!</p> <p>Can we get synopsis for pros/cons for Downtown "casino" district to be represented by either one council member or multiple?</p> <p>Ideas for getting the word out so more people attend?</p> <p>Currently live in ward 1, I have had a great time talking to others about this and hearing their ideas. 9 year old colored a map and had a great time! Most of these maps are not compact. Almost none of ward 1 is not retained in one of the maps. Most people think that the ward 6 should be in the south and this is only on map 6. So how many of these maps are being considered? It feels gerrymandered or they were made by someone who doesn't live here or doesn't know Reno.</p> <p>We support maps 5 & 6 and add Montello St area to ward 3 and additionally we feel these maps are as compact as they can be for 6 wards.</p> <p>Map #4 seems a little odd with longer strips. I always think about gerrymandering, populations, creating districts that are non-white and it seems like this is happening a lot. I thought this was about keeping communities or interest together and balance population? The numbers are not relevant, and it doesn't matter where the numbers are correct?</p> <p>Councilmember Duerr and Ebert have to stay the same; the reason we have to do the maps is so everyone will know what ward they are in and can run. The current seats will stay there until the elections in 2024? Can I look at the maps online street by street?</p> <p>Majority/Minority is confusing and doesn't make a lot of sense to me, and doesn't make sense to a lot of people. It's important to keep neighborhoods together.</p> <p>We have a lot of people who want to run and they can't announce where they are running until they know the maps. Will this be announced prior to September 1? It is kind of hard to see the streets, so I should go to the web map?</p> <p>So Naomi Duerr in Ward 2 will be our councilperson until 2026 but someone can run for this new3 seat in 2024?</p> <p>As a city planner, I am thinking past the current map and thinking about the sphere of influence, etc. In my opinion, the more wards that touch downtown the better. Preferably 4 because a council of 7, 4 will need to vote through.</p> <p>I support scenario 5 and 6 with the addition of Montello street to Ward 3.</p> <p>2021 redistricting did something to our neighborhood when we got moved to ward 4. Our issues are with the university, we have significant issues that are different than the north valeys. We need representation that is the same as our issues. Any of the current maps branch off into over the hill. There is no comparing communities. In my map, there was an increase in representation of minorities.</p> <p>We are now in Ward 2, will our council person remain until 2026?</p> <p>Multiple touchpoints to downtown. The only one that comes close to that is Scenario #2. Is that because you didn't really have a chance to work through that? Fine tune the neighborhoods.</p>

Date	First Name	Last Name	Organization	Address/Location/Ward	Contact Point	Comments Received
						<p>I attended the meeting tonight where the six preliminary maps were presented.</p> <p>I created the 'A More Perfect Reno' map, which is my bias in reacting to these drafts. My concerns and goals in participating in this process are to avoid the scenario we experienced with the last redistricting (2021) that took our neighborhood between Evans Ave and Valley Road and 'flagpoled' us into Ward 4. It violates Reno's policy of breaking up communities to put them into a Ward extended to capture them.</p> <p>I did hear the comments that Wards should be extended into the downtown area so they can 'touch' it. That's adorable but I feel if people who have chosen to live outside of the core of old Reno want to feel a part of our area, they should consider selling their new houses located in exclusive, mostly Caucasian tracts and move into an older home, a condo, or an apartment in our area. The needs and situations of the newer and wealthier neighborhoods have little in common with those of us who live in the core of Reno. It is outrageous that they believe they should be allowed to divide up the core of Reno into pieces so that we do not have a unified voice.</p> <p>I also feel that at least one Ward should have a 40+ percentage of the Latino/Latina community. They are a significant portion of Reno's population, and some areas in the city clearly have a large Hispanic population. Dividing that population up so that they have less than 35 percent in all the Wards has the appearance of trying to do racial gerrymandering.</p> <p>That said, here are my reactions to the six drafts. I'm basing my reaction on a 1 to 10 scale for key issues:</p> <p>Draft Scenario 1 Average Score: 5 Keeps Existing 5 Wards Base Communities Nearly Whole: 9 Maintains 'Like' Communities: 5 Avoids Racial Gerrymandering: 1 Two significant problems. 1) District 1 is thrust into a critical Hispanic neighborhood of Ward 3 that dilutes that population in Ward 3 and renders it poorly represented in Ward 1. 2) The new Ward 6 reaches north of McCarran and past the natural boundary of the hills that separate the core of Reno and the North Valleys. It also extends into an area that would seem to be more appropriate in Ward 3 and does not include neighborhoods that were built earlier in Reno's history (Ward 6)</p> <p>Draft Scenario 2 Average Score: 1 Keeps the Existing 5 Wards Base Communities Nearly Whole: 1 Maintains 'Like' Communities: 1 Avoids Racial Gerrymandering: 1 This is the map you use when you actually want people to vote for another map.</p> <p>Draft Scenario 3 Average Score: 3.3 Keeps the Existing 5 Wards Base Communities Nearly Whole: 1 Maintains 'Like' Communities: 1 Avoids Racial Gerrymandering: 8 I don't know where Council members Reese and Taylor reside, but I understand both live in the current Ward 5. This map has all the appearance of trying to help them avoid running against each other in the next election.</p> <p>Draft Scenario 4 Average Score: 1.7 Keeps the Existing 5 Wards Base Communities Nearly Whole: 2 Maintains 'Like' Communities: 1 Avoids Racial Gerrymandering: 2 Wards 2, 3, and 6 don't make sense to me.</p> <p>Draft Scenario 5 Average Score: 5 Keeps the Existing 5 Wards Base Communities Nearly Whole: 9 Maintains 'Like' Communities: 5 Avoids Racial Gerrymandering: 1 The same concerns as Draft Scenario 1.</p> <p>Draft Scenario 6 Average Score: 3.3 Keeps the Existing 5 Wards Base Communities Nearly Whole: 1 Maintains 'Like' Communities: 2 Avoids Racial Gerrymandering: 7 This one feels like someone wanted to claim the core of Reno as Ward 1, bumping Ward 2 northward, and causing Ward 6 to take much of the former Ward 2. There are several issues with that and it divides up the core of Reno. Again, my bias is the map I created; however, I don't understand why the new Wards can't maintain their current integrity and carve out the older Reno neighborhoods into the new Ward 6. Thank you for all your work on this! Take care, Paul P.S.: My passion for this issue is truly as a concerned citizen. I have no hidden agenda. In the end, we'll deal with what we have to deal with and move on.</p>
6/27/23	Paul	Kiser	n/a	n/a	Email	
6/28/23 - 7/12/23	Various	Various			Drop-in Sessions	Feedback notes from drop-in sessions can be found in the drop-ins section of this document
6/28/23 - 7/14/23	Various	Various			Redistricting draft map surveys	Redistricting draft maps feedback surveys can be found in the draft maps feedback survey section of this document
6/28/23	Angela	White	n/a	n/a	Email	Why are you redistricting?
6/28/23	Kathleen	Eagan	n/a	n/a	Email	Hello, it was interesting to hear at the community meeting on 6/27 that there has been public input for single ward representation for Downtown versus splitting among wards. The Downtown District is incredibly important to all our constituents and our business needed to create a vibrant downtown. I am seeing valid points of views from both arguments and believe this would be important discussion to explore further at community meetings and hear what council members think if the idea would actually work for city initiatives and council member cooperation to work together toward goals.
6/28/23	Jay	Wilson	n/a	n/a	Email	These maps need to include street names to show the actual zones. This is not an accurate depiction of the changes. Please have someone create a better way to determine the new zones.

Date	First Name	Last Name	Organization	Address/Location/Ward	Contact Point	Comments Received
6/28/23	William	Mantle	n/a	n/a	Email	<p>I was hoping you could provide me insight on the path ahead for the draft maps.</p> <p>While I understood we could criticize and even re-draw these maps and submit such, when will new draft maps be presented to the public and how? Will there be another round of iteration before final maps are presented? Will the surveys influence that? To reiterate my comment last night, I found draft maps 2-5 untenable because they didn't conform to ideals of respecting our geography, historical identity of wards, nor notions of compactness. If surveys are received that support such a position overwhelmingly... then really the public has only had 2 of 6 maps to consider, which I can't assume is the intent of the city.</p> <p>Was a voting option considered on distrctr, or simply a 1-5 star review system so that people could select maps that way? Was it determined whether those Draft Maps can be pinned to the front of the gallery or somehow set apart? Or even a gallery that would show revisions to those maps?</p> <p>Will the demographer be able to create statistics (as the process is data driven) on predominant trends (6 South, 5 West, 4 North, etc) and provide those as trends become more apparent? Will the already submitted public maps be synthesized and those trends be presented?</p> <p>Sorry for so many questions, I am feeling what I'm sure is only a fraction of the urgency and time-crunch y'all are feeling as we navigate this process.</p>
6/28/23	Linda	Good	n/a	n/a	Email	<p>I live at 3425 University Green Drive, Reno NV 89512 and feel that this area should be part of a Reno ward and separate from the North Valleys. Many of the things happening and problems in the North Valleys are different than where I live.</p> <p>Please keep me apprised as to what is happening.</p>
6/28/23	Gloria	Crowley	n/a	n/a	Email	<p>We would like to please continue with Naomi Duerr as our representative as she is well aware of the flooding problems in Double Diamond and Bella Vista Ranch. She has been very accommodating if we need her .</p>
6/28/23	Curtis	Whitaker	n/a	n/a	Email	<p>After reviewing the six prospective redistricting maps, I find that #1 and #6 make the most sense; #4 seems to me to raise the most problems, as it creates long narrow strips that traverse many communities of interest rather than representing them in a cohesive way.</p> <p>I would also like to voice concern that the Country Club Acres neighborhood be left intact. There is a great deal of change and development near this neighborhood, but the strong community feeling in this small area creates stability in the heart of Reno.</p>
6/28/23	Lisa	Nilsen	n/a	n/a	Email	<p>I would prefer the City to NOT spend all this money to redistrict at all! Really we have so many other priorities during these really difficult economic times.</p> <p>If I had to pick Scenario 1 is ok. Definitely NOT 2. As a ward 5 member, use I-80 (North) as the boundary for Ward 5 neighborhood.</p> <p>I do really appreciate the City providing the information in the e-mail, so that we have a chance to respond. Thank you for that transparency.</p>
6/28/23	Carmen	Gage	n/a	2255 Sunrise Drive Reno, Nevada 89509	Email	<p>Having reviewed the six proposed Redistricting Maps, I feel that Draft Scenario #1 is the most logical since the individual districts seem to be intact. They appear more connected rather than stretched out from north to south, Scenario #6 appears to be workable, also, but not as well as Draft Scenario #1.</p> <p>Thank you for all your work on the Redistricting project. It could not have been an easy task.</p>
6/29/23	Gloria	Martin	n/a	n/a	Email	<p>I believe it is essential to have the Gaming/Business District be its own Ward. The problems they experience are unique to them and they should have the ability to solve and meet their own needs. Right now, Ward 5 flows into this area, taking away much time and effort from the needs of the rest of the Ward.</p> <p>I believe this move would make for a much better fit for those living and operating in this area.</p>
6/29/23	Tatiana	Von Fartzenburg	n/a	n/a	Email	<p>Why be so unclear if this is an honest effort to get opinions of citizens?</p>
6/29/23	Tatiana	Von Fartzenburg	n/a	n/a	Email	<p>What is the point of grouping people by race/ethnicity? Is the assumption that there are race/ethnic groups who are homogenous?</p>
6/29/23	Tatiana	Von Fartzenburg	n/a	n/a	Email	<p>You say, " Voting Rights Act (VRA) requires consideration of race/ethnicity data to avoid vote dilution". Does this mean that the underlying idea is that members of self-defined racial/ethnic groups form homogenous interest groups whose voice might be diluted if they were grouped with members of other racial/ethnic groups?</p>
6/29/23	Tatiana	Von Fartzenburg	n/a	n/a	Email	<p>Can you tell me whether my address at 2895 West Moana would change wards? And are school district lines changed with ward line changes? Also is there a particular ward representative who is promoting the preservation of trees?</p>
6/29/23	Tatiana	Von Fartzenburg	n/a	n/a	Email	<p>The maps are not legible. No streets are identified. Am I doing something wrong?</p> <p>I find it off base to ask people to put themselves into race-ethnic groups as if that were homogenous. Offensive.</p>
6/30/23	Lindsay	Anderson	Reno-Tahoe Airport Authority	n/a	Email	<p>On behalf of the Reno-Tahoe Airport Authority (RTAA), which operates both the Reno-Tahoe International Airport (RNO) and the Reno-Stead Airport (RTS), we would like to express our opposition to the Redistricting Draft Scenario 2 proposal. Draft Scenario 2 trifurcates the RNO airport operation. This is the only scenario which proposes to have RNO parcels in three separate wards. Currently, the majority of RNO and the entire airport itself is represented by Ward 3. There are additional commercial parcels adjacent to the airport owned by RTAA that are represented by Ward 2. Proposing to have the RNO airport property span through three separate city wards will lead to confusion for the RTAA and its tenants when trying to decide which councilmember to work with on any potential items of interest. We ask that you reject Draft Scenario 2 and consider a more reasonable arrangement for RNO in any future map scenarios. (letter attached)</p>

Date	First Name	Last Name	Organization	Address/Location/Ward	Contact Point	Comments Received
7/9/23	William	Mantle	n/a	n/a	Email	<p>I have some serious concerns with the survey for the redistricting.</p> <p>Intentionally or not, it appears that ArcGIS maps were used to provide the images of the draft maps. These maps use a different color scheme than the District maps AND the legend is so small on these maps (and provided nowhere else in the survey) that it is incredibly difficult to understand what ward is what when the District maps use a very different scheme.</p> <p>These maps should be replaced with the District maps and a legend separate from the one on the map for reference must be provided.</p> <p>This is the image from the survey's Legend at 500% zoom. I don't think I can zoom this far on my phone, so I'm glad I'm on my desktop--but this barrier is 100% avoidable and exceedingly problematic.</p> <p>Meanwhile, District uses this Legend (and color scheme).</p> <p>As you can see when comparing ArcGIS to District:</p> <p>Ward 1 - same color; Ward 2 - Different color (peach tone); Ward 3 - Different color (purple, the color District uses for Ward 6); Ward 4 - Different color (teal, used for Ward 3 in District); Ward 5 - Different color (yellow, used for ward 2 in District); Ward 6 - Different color (reddish)</p> <p>This decision creates massive, unnecessary, confusion between the maps that we are able to draw and the references we're able to make.</p> <p>I have made professional surveys before and these decisions not just compromise any meaningful methodology hoped to be employed, but I believe this also endangers the legitimacy of the Redistricting process. People are being asked to provide opinions on maps that they won't recognize. I can't fathom how a decision like this gets made when in every public meeting only District maps were used and now when the surveys are produced a bait-and-switch occurs with a different map form. I'm worried that this action can rise to the level of malfeasance, which is chilling.</p>
7/10/23	Richard	Westrup	n/a	n/a	Email	<p>So someone in our City of Reno wants to add another district/ward??? I'm against it. Our NV & US Constitution is about gov't at every level representing "We The People" The 32 Trillion dollar debt is driving inflation up across the 50 States, killing the very people you are trying, I hope, to represent the citizens. Reno, is still in debt so I'm against adding another Ward, which would just increase our City overhead and most of us are against expanding the size of gov't as is. We need gov't at every level to govern less, plus Liberty is the essence of good gov't. NPRI.org tells us that here in Nevada the public sector has twice the pay & benefits compared to the private sector! For that kind of behavior, isn't that why we wrote the Declaration of Independence? 32 Trillion of Debt, let that sink into your thinking. Much of what we see physically is unpaid for and accumulating more interest on the balance. We virtually never hear anything of substance from our MSM regarding or reporting on the integrity of our local, state or federal governance. So bottom line, just say no to adding another Reno City Ward, we do not feel we are being represented according to the principles & values of our State & Federal Covenants of Limited Gov't & our God-given individual liberties. In the Love of Freedom, Mr & Mrs R C Westrup 775-747-1238 /thanks</p>
7/10/23	Richard	Westrup	n/a	n/a	Email	<p>If you all have already made up your minds previously, why make the invitation in the first place??? Your minds are already made up? Real representation is still a constitutional matter. Play by that and that's how we could have true representative gov't. Otherwise, you are just "making nice"... Is this city of Reno still in debt? Is the bureaucracy still receiving twice the pay & benefits as the private sector??? Our local alphabet station only deliver vanilla news...How about showing real coverage when our County Commissioners meet with our general public for their monthly meetings - that could be meaningful? Either we have an "Open Society" or we have a Closed Society. Take a survey on that/ that could be meaningful ? /thanks for abbreviated response....</p>
7/10/23	Richard	Westrup	n/a	n/a	Email	<p>I understand, obviously I was trying trying to communicate the way our founders wanted this whole thing to work I 32 Trillion of "National" Debt..... (whose debt is that?) You can study/learn about our Constitution on line with Hillsdale.edu 4 year college that has been around since 1846 and if you want, you can study/take on line courses on the Constitution for free.... They are solvent and take "no \$\$\$ from the Federal Gov't" so they can teach without the Fed gov't sitting on them Interesting? thanks Let Freedom Ring</p>
7/10/23	Linda	Vietti	n/a	Double Diamond Ranch 89521	Email	<p>After a brief look at the maps proposed for change, I thought I should comment. Perhaps it would be easier to envision for the average person like me if the proposed boundaries were identified by zip codes, some major street/parkway locators, etc. What I saw were maps with no orientations to easily identified space.</p> <p>As a member of Ward 2, my biggest concern for any redistricting is the possibility of losing our wonderful representative, Naomi Duerr. She has worked tirelessly and intelligently for us, and we don't want that to change. Thank you.</p>
7/13/23	Holly	Welborn	n/a	n/a	Email	<p>My name is Holly Welborn. I am a resident of Ward 3 in Reno. I am writing to comment on the redistricting maps.</p> <p>First and foremost, thank you for a transparent process and for meeting with the Community BEFORE drawing and releasing sample maps. We can tell you took community feedback into consideration. City of Reno is a model jurisdiction for the redistricting process.</p> <p>I urge the Council to adopt Scenario 6, with one small recommendation. The maps value diversity and keep Wards 1, 3 and 4 as diverse as possible without breaking-up other essential communities of interest. However, I would like to see all of Wells Avenue connected through I-80 to Elko St. This boundary is part of the Wells Avenue Community and we would hate to see it leave, yet again, for Ward one, when the elected representative for Ward 1 do not represent the people who live in that part of the community.</p> <p>I understand that drawing of lines is a daunting task, but do as you to consider this small change. Other than that. Scenario 6 is preferred.</p>
7/13/23	Wanda	Cardinalli	n/a	n/a	Email	<p>I am sorry, I again try to review the portal in it is so confusing for me since I attended the meetings.</p> <p>I feel the drainage issues in Southeast Reno are a serious concern as we continue to develop. Currently most of the area recently elected Ms. Duerr for Ward. The only developments currently not represented are Cyan Bella Vista and planned Bella Vista (that are south of South Meadows). If you want to consider Daybreak (can not recall the new name at the moment), they too are a consideration.</p> <p>Currently, Ms. Duerr has been working with the above current developments and it would be a benefit to keep that area whole to make it easier to resolve the issues.</p> <p>I was and am in support of the maps provided that were drafts 5 and 6 at the meetings. That kept ward2 in South East Reno and added the aforementioned developments.</p>

Date	First Name	Last Name	Organization	Address/Location/Ward	Contact Point	Comments Received
7/13/23	Donna	Keats	n/a	n/a	Email	<p>Wanted to lob in thoughts about the online maps and written comments.</p> <p>I made a ward map and a community map, and I submitted community of interest comments before the draft maps were pulled together. I also exchanged emails w/you about some of my comments. After that I made another ward map by modifying one of the six draft maps, and I answered the survey about the draft maps.</p> <p>The point is that I've been online about this a lot. There are several things that I wanted to tell you about and have placed in the public record of the redistricting process.</p> <p>1. You are doing a fantastic job. The presentations are great. Staff response to emails has been timely, friendly, and helpful. Can't say enough good things about the people involved and the effort that went into this this. But~ see below.</p> <p>2. The mapping program has confounded more people than you might think. I've recently had three more friends tell me they tried it, thought it took too much time to figure out, and bailed on the entire public input process because of it. I've had friends come to my house to sit at my computer to get help with making their maps. I was happy to assist and proud of them for being interested enough to ask for help, but think about what that says w/r/t the number of people who simply chose not to go that far.</p> <p>3. Streets/geographic references in mapping tool- It is very difficult to figure out where you are in the map space because there aren't enough street names, and even names of the major arterials are almost impossible to find/read. This was a problem during the last redistricting process, and I brought it up then too. It's less of a problem in a known part of town, but if you're drawing all ward maps, you need more geographic markers for areas that are less familiar, otherwise you might not be able to figure out where you are.</p> <p>Please try to make at least some major street names easy to find and read before you put out the next round of maps. Right now it's very difficult to make sense out of the edge of things when you can't figure out if you're looking at Plumb vs Moana, or where McCarran really is.</p> <p>4. Written comments using street names- I would guess that people who wrote comments about boundaries or communities of interest used street names in their outlines of geographic locations (I did). It's hard to be assured that these written references will be incorporated into maps made by consultants who may not be familiar with the streets and areas (unless they have better base maps than I'm able to see). Maybe you can comment about this at your next public meeting.</p> <p>5. Communities of interest- In my recent tour through online maps, I looked at a map that theoretically showed "communities of interest". What I saw were a lot of white overlapping blob-like lines. They didn't mean anything to me. I couldn't even find the area I had drawn as a "community of interest". That particular map is fairly unintelligible (meaningless). I didn't spend any time with it. Two friends said "oh yeah I saw that - it's what made me not bother continuing".</p> <p>6. Communities of interest and written comments- Given my previous comment (#5) about perceived meaninglessness of the community of interest map - Where are written comments about communities of interest compiled and presented? I remember that comments were tabulated and made available for public review the last time, so I expected to see a similar compilation this time.</p> <p>I didn't find anything online (other than the blob map) that would help me understand the various "communities of interest" that were submitted by quite a few people (given the number of blobs). I wanted to know how people defined their communities of interest in various parts of the city so that I could pay attention to their interests when I drew my ward maps. But I couldn't find that information. Please make sure it's available for public review before/when the next set of map drafts come out.</p> <p>7. Draft map choices- I could support draft map #6, or maybe #1 if I had to pick one now. I can't figure out how the other four options even made a cut, given the lack of compactness and continuity. I commented about each map online so won't repeat myself here.</p> <p>Some of the first draft map options have been modified and some new maps have been posted more recently. Quite a few of them make more sense to me than the original draft map options. I hope the more recently posted maps will be incorporated into revised draft map options that will go to Council.</p> <p>I'd comment about my preferred ones but frankly I'm burned out with commenting about maps!</p> <p>Thank you for all the hard work you are doing for the City and its residents. I do appreciate it!</p>
7/13/23	Leah	Sanders	n/a	n/a	Email	<p>I found the redistricting maps hard to compare because big enough to show streets meant one at a time...overlay was unclear.</p> <p>Anyway, I got additional help, so was able to comment. Putting in a plug for map in the bottom submitted section: #189853 that seems to represent my neighborhood better as I see it.</p> <p>Thank you for all this difficult work.</p>
7/14/23	Rob	Fitzgerald	n/a	n/a	Email	I would prefer map 2. Thanks

Date	First Name	Last Name	Organization	Address/Location/Ward	Contact Point	Comments Received
						<p>The Associated Students of the University of Nevada, the representative body for the 17,000 undergraduates at the University, would like to express our support for Redistricting Map Draft Scenarios 1, 5, and 6. These scenarios consider the student population's interest by consolidating student living areas. We respectfully emphasize the negative consequences of cracking communities of interest, such as students. Redistricting Map Draft Scenarios 2, 3, and 4 can dilute our voting power and representation on the City Council.</p> <p>Redistricting is a complex task that aims to ensure fair representation for all communities within a city. During this process, we ask that the Council consider the unique needs and perspectives of the University of Nevada students.</p> <p>Students at the University represent a community of interest due to our shared policy concerns such as affordable housing, food security, public transportation, etc. Furthermore, students bond over our collective social and academic contributions to the University community.</p> <p>When creating a single district that consolidates these interests, it is possible to outline a compact and continuous area. Students tend to be geographically centered around the surrounding communities of the University. This includes, but is not limited to, campus residence halls, off-campus student housing near Evans Avenue, the University Ridge Park area, and other areas extending from North Virginia Street to Keystone Avenue.</p> <p>Concentrating student populations within a district can significantly enhance our collective voting power, enabling stronger representation in city council decisions. Moreover, by grouping students together, redistricting may also further a sense of community and advocacy for our shared interests. This, in turn, encourages greater student engagement in local politics and provides a platform to address issues that directly impact our daily lives. Thus a consolidated district allows for targeted policy initiatives that address specific student concerns.</p> <p>It is also crucial to acknowledge the potential fragmentation of surrounding communities that may arise from dividing residential areas near the University, as illustrated in Map Draft Scenarios 2, 3, and 4. This division weakens the influence of our student population in city council decisions, marginalizing student representation among other local interest groups. It is crucial to approach this process with careful consideration, ensuring overall fairness and the representation of all community voices.</p> <p>We appreciate the opportunity to provide our perspective on this critical matter and commend the City of Reno for its commitment to transparency and dedication to promoting open dialogue throughout this process.</p> <p>We greatly value our partnerships and collaborative efforts with the City of Reno, which have contributed to the growth and development of our Wolf Pack community. The City has been a supportive ally in addressing student concerns and advocating for our needs. We look forward to a redistricting plan that upholds democratic principles and provides equitable representation for all residents, including our student population at the University of Nevada.</p>
7/14/23	Dawson	Deal	ASUN	n/a	Email	Thank you for your attention to this matter.
6/28/23 - 7/12/23	Various	Various			Drop-in Sessions	Feedback notes from drop-in sessions can be found in the drop-ins section of this document



June 29, 2023

City of Reno
Attn: Redistricting Staff
One East First Street
Reno, NV 89501

Dear City Staff,

On behalf of the Reno-Tahoe Airport Authority (RTAA), which operates both the Reno-Tahoe International Airport (RNO) and the Reno-Stead Airport (RTS), we would like to express our opposition to the Redistricting Draft Scenario 2 proposal.

Draft Scenario 2 trifurcates the RNO airport operation. This is the only scenario which proposes to have RNO parcels in three separate wards. Currently, the majority of RNO and the entire airport itself is represented by Ward 3. There are additional commercial parcels adjacent to the airport owned by RTAA that are represented by Ward 2.

Proposing to have the RNO airport property span through three separate city wards will lead to confusion for the RTAA and its tenants when trying to decide which councilmember to work with on any potential items of interest.

We ask that you reject Draft Scenario 2 and consider a more reasonable arrangement for RNO in any future map scenarios.

Sincerely,

A handwritten signature in blue ink, appearing to read "Daren Griffin", is placed below the word "Sincerely,".

Daren Griffin, A.A.E.
President & CEO
Reno-Tahoe Airport Authority

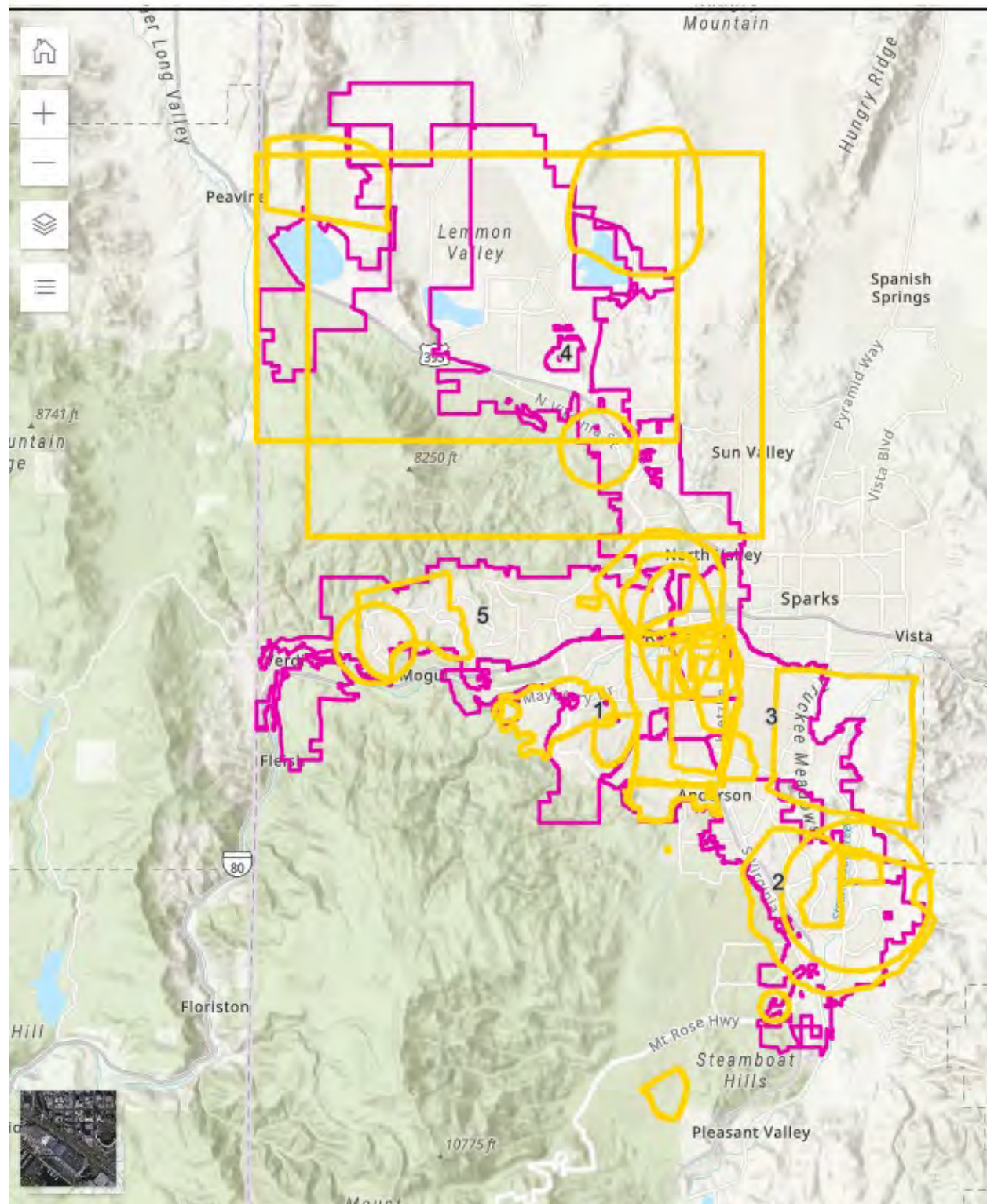
Community of Interest Survey Log

CreationDate	Tell us the name of your community of interest. If your community of interest doesn't have a specific name, name it anything you would like!	Describe your community of interest by stating your shared social and/or economic interests. This can include your community of interest's social characteristics, economic characteristics, narratives about your community's history and culture, or anything else. There is no right or wrong way to describe your community of interest. Just make sure to mention what connects your community together (please note that redistricting best practices require that a community of interest shall not include relationships with political parties, incumbents, or political candidates).	Please select the category or categories (up to 3) which describe your community of interest.	Specify other:	What ward do you currently live in?	First Name	Last Name	Organization
6/7/2023 0:33	Neil Road Neighborhood	This neighborhood is mostly Hispanic or Latino (Mostly Mexican) and low-income. This neighborhood is home of Miguel Ribera, Teresa Navarro, Estella Levario Gutierrez, Bertha Miranda, Rosa Molina, Daniel Enrique Perez, and Emma Sepulveda.	Urban,Living,Transportation		3	Pablo	Nava Duran	
6/7/2023 14:19	Somersett	Contiguous, single-family HOA neighborhood with high-end amenities	Living,Other	Recreation opportunities	5	Lindsay	Hill	
6/7/2023 20:19	Country Club Acres Neighborhood - Ward 1	The Country Club Acres is a middle class neighborhood that has a diverse population made up of seniors as well as young families (children under the age of 10). It is located west of Virginia Lake, a park which is utilized by many of the residents.	Urban,Living,Transportation	Reno	1	Carmen	Gage	Self
6/7/2023 22:08	Caughlin Ranch	Upper middle class, generally single family and quiet.	Urban,Living		1	SC	Adams	
6/7/2023 22:16	Lemmon Valley	Families that live within the City of Reno, uses the address of Reno, Nevada, are affected by what happens to and with Swan Lake, often considered Washoe County, yet directly affected by decisions and actions taken by "City of Reno" City Council, Mayor.	Rural,Other	Retired		Denise	Ross	Lemmon Valley Flood Relief/Assistance
6/7/2023 22:25	Old Southwest	It's a middle of the road community. Mostly homeowners with few renters who want to live with established trees and parks and not in cookie-cutter homes.	Urban,Living		1	Mike	Caltagirone	
6/7/2023 22:46	Double Diamond Ranch - a common interest community	One HOA / Master Association and many villages within DDR	Urban,Living		2	Stephen	Kinsey	Double Diamond Ranch Master Association
6/7/2023 22:46	Senior, Retired, Community Involved, Volunteer, Conservative, Spiritual	Termed out Ward 5 NAB member, Past President and current member of the Reno Kiwanis Sunrisers, Ran for public office, 40+ year resident of N NV, Conservative, Spiritual	Transportation,Communication,Other	Transparent, Open, Responsible Government of the employees and the elected officials. Taxation should be a very, very open forum, not hidden by major influencers (i.e. Casino's, Developers) or Bureaucrats who are trying to engineer change.	5	Kurt	Gottschalk	
6/7/2023 22:48	South Reno	South Reno growth Input into south Reno growth Social compatibility Growth vs. traffic analysis Schools with parental input Police presence to accommodate the growth	Industrial,Transportation,Work		5	Steven	Fagnant	Retired
6/7/2023 22:49	North Valleys	The North Valleys is known for hard-working citizens who appreciate living outside the City center but need increased infra-structure, services, travel routes to support growing population. There is need for more affordable housing.	Living,Transportation,Other	Affordable Housing	4	Kathleen	Eagan	Ward 4 NAB member
6/7/2023 22:50	Stead/Red Rock.		Rural,Industrial		4	Cindy	Peterson	
6/7/2023 22:54	Cold Springs	Neighbors are generally concerned about each other. People always try to help out. We are happy to live in this beautiful area. Preventing wildfires is a big issue.	Rural,Living,Work			Nancy	Christensen	
6/7/2023 23:02	Somersett		Living,Other	Planned community		Frances	Bombardiere	
6/7/2023 23:43	University (University Park SD)	Older Reno neighborhood, a mix of long-term residents, college students, and mix of white and Latino/Latina residents.	Urban	Reno	4	Paul	Kiser	None
6/8/2023 3:29	southwest terrace	Geographical area with similar characteristics; higher elevation, low density housing, minimal business, urban recreation including Steamboat Ditch Trail, parks, lakes, hills and canyons - subject to fires and heavier snowfall. Many through streets.	Rural,Urban	Reno	1	Joann	Bain	
6/8/2023 3:38	Lakeridge Bartley Ranch	Bartley Ranch trails. Hawkins Amphitheater events. Wheatland Park. backway to Rancharra shopping/restaurants. walk to bars, yoga, coffee, restaurants. Golf.	Urban,Living,Other	Nature	2	Melinda	Lyons	retired
6/8/2023 13:35	Ward 3 MHP	I feel that we are hardly getting representation in the "Reno Community". The Mira Loma seems to be no ones lands and we have great parks. It would be considered to have a swimming pool that would benefit Ward 2 via Veterans with a water park for kids	Urban,Agricultural,Living		3	Valerie	Tilson	
6/8/2023 14:44	Somersett	Somersett is an HOA with 2 golf courses; 9 hole for residents and an 18 hole country club, rec center, swimming pools and tennis. We have our own town center with 3 restaurants/bars, 2 day spas and a small store. We are in NW Reno at MaeAnn & Sharlands.	Urban,Living,Other	HOA	5	Randi	Emlen-Moore	
6/8/2023 16:28	North Valleys or Cold Springs-Lemmon	Feels like a small town. The people are more country than suburban. Residents tend to be either lower income or don't show off what they have. It's where you end up when you can't afford the same place in the fancy part of town.	Rural,Industrial,Work		4	Jennifer	Cowart	
6/8/2023 17:57		Restaurants and shopping will connect a community. Shared open spaces are awesome as well.	Rural,Urban,Other	Patches of old farms dot this area. Those are special.	2	William	McLarty	
6/8/2023 18:32	Downtown core	The downtown core, shares few common interests It is diverse, economically & socially residents & business do share geography & the desire to pursue our interests safely The downtown core should be one ward currently it is 4 different wards	Urban,Work,Other	tourism	3	Mary	Merlie	
6/8/2023 19:05	Damante Ranch	Our Damante Ranch area favors traditional American values. These include: FREEDOM from government intrusion and overreach FREE MARKETS to enhance the opportunities for all people to succeed PRIVATE PROPERTY RIGHTS to encourage individual initiative	Urban,Living,Transportation		2	Joseph	Lemon	
6/8/2023 20:38	Wells Avenue	Overall: affordable living and mutual respect for neighbors and local businesses. Socially diverse in age, ethnicity, and race. Mix of businesses (tattoo parlors, bars, coffee shops, grocers, many different restaurants, VA hospital, schools, gyms, etc.).	Urban,Living,Transportation		3	Sarah	Byer	
6/9/2023 10:34	Juniper Ridge	The Juniper Ridge neighborhood was developed in the 1990s under a single HOA.	Living,Work,Other	Suburban	1	Kurt	Schlegelmilch	

CreationDate	Tell us the name of your community of interest. If your community of interest doesn't have a specific name, name it anything you would like!	Describe your community of interest by stating your shared social and/or economic interests. This can include your community of interest's social characteristics, economic characteristics, narratives about your community's history and culture, or anything else. There is no right or wrong way to describe your community of interest. Just make sure to mention what connects your community together (please note that redistricting best practices require that a community of interest shall not include relationships with political parties, incumbents, or political candidates).	Please select the category or categories (up to 3) which describe your community of interest.	Specify other:	What ward do you currently live in?	First Name	Last Name	Organization
6/9/2023 17:08	Bella Vista - Sorrento Trail			Gated community...construction ended 2021		Carole & Gary	Cebrian	
6/9/2023 17:23	Roy Gomm Elementary School	The community of families who have children attending Roy Gomm Elementary School share common family oriented interests such as parks, recreation, amenities, shopping, etc	Living,Other	Suburban	1	Leah	Brock	
6/9/2023 18:01	Donner Springs	Blue collar and small business owner residents	Urban			Richard	Olivas	
6/9/2023 20:29	Old southwest Reno	South of the river, west of Virginia St. this COI is close to all that defines Reno. Walk to downtown, midtown. Short drive to the airport or the county complex on 9th St. Drive up to the Sierras without fighting traffic. This is the heart of Reno.	Urban		1	Dave	Mathews	
6/10/2023 16:31	Fallen Leaf	Senior citizens (retired) and families mixed in Ward 2.	Urban	RENO	2	BRADLEY	KANEYUKI	Retired
6/10/2023 18:23	Plumb and South Virginia Area and Reno Experience District (RED)	Lots of redevelopment (RED replacing former Park Lane Mall and Reno Public Market replacing Shoppers Square). The area is attracting new and old residents to this area with likely higher incomes. Good transit and pedestrian infrastructure.	Urban,Transportation	Reno	1	Candace	Stowell	Resident
6/10/2023 18:42	Callahan Ranch area	Our area enjoys the open space and ease of access to the open outdoors for fitness and everyday exploration. We live here for the space and quiet. We value the sustainability of where we are and want to protect the land, water, wildlife and environment.	Rural,Living,Other	Sustainability and safety of the environment	2	Laura	Hill Temmerman	
6/12/2023 2:20	Golden Valley	Walking my dogs in the BLM/Forrest Service area by the Water Towers West of Virginia Street. My area is the most western of Golden Valley Street. My community uses this area to recreation whether walking, jogging or walking our dogs.	Urban		4	Diane	Black	Resident
6/12/2023 19:06	Lakeridge	Suburban neighborhood of middle to upper socio-economic multicultural families Professionals, businessmen, and tradesmen. Emphasis on education, safety, recreation, property values, community involvement, open spaces	Urban,Living,Work		2	Kim	Bacchus	
6/12/2023 22:58	Sierra Canyon Home Owners Association	Sierra Canyon is a senior active community of 1,212 homes in west Reno. We share common interests and values as a mostly retired community who have moved to Reno with a wealth of experience and interest in getting involved to make Reno our home.	Urban		5	Craig	Bronzan	Board member, Sierra Canyon HOA/Board member City of Reno Recreation and Parks Commission
6/13/2023 0:19	Census, please.	Please use census population data to allocate districts proportionately based on number of people. People matter, not land squares. No Gerrymandering in Reno :)			5	YeVonne	Allen	
6/13/2023 6:31	University Neighborhood	The old northwest neighborhood plus residences to the north, east and south would make a sensible ward for those living around the university. A generally middling income area with a variety of middle income housing and rentals for students.	Urban,Living,Other	university focused	5	pierre	moussset-jones	retired
6/13/2023 19:09	Revel Rancharra	Retired folks whoa share outgoing activities	Urban,Living	Reno	2	Bill	Vicars	
6/13/2023 21:02	East of Wells neighborhood - North	This portion of the larger neighborhood known as East of Wells Ave, has a lot of first time home owners, young professionals and new business owners.	Urban,Work,Other	Age	3	Tyrell	Milliron	
6/14/2023 5:35	Cashill area	An area below Caughlin Ranch with houses built in the 1960s and 1970s, established neighborhood with sidewalks and some interconnectivity.	Living,Other	Suburban	1	Sara	Marcus	
6/15/2023 16:42	Heppner	NO HOA!!! All of us in our area purchased property here because there was NO HOA. We enjoy our open space, and quiet peace.	Rural,Agricultural,Living	Reno	4	william	garrett	N/A
6/16/2023 5:44	University Circle	The area east and west of UNR should be united together. East of the university and has a tiny library (Traner), schools with a lot of fights, and no little league teams. We have a pool at E.M., but locals can't get swim classes. Farmers market please:)	Urban,Living		4	Suzanne	Lewis	UNR
6/19/2023 22:36	Cyan Park/Bella Vista Ranch	My community feels very safe and active. We have a great city park right here in the neighborhood that is well cared for and shared among many communities. I feel very safe living here as a young, female student and appreciate the number of cameras.	Urban,Living,Other	Walkable, active	2	Bethany	Manalo	N/A
6/21/2023 19:50	Double Diamond	Double Diamond is a high density residential area with commercial businesses to serve this community. There are city parks, schools, open areas, wildlife areas, and maintained city streets.	Urban	RENO		CHARLENE	SIGALA	RESIDENT
6/21/2023 23:43	Lakeridge / Rancharra	PUD / master-planned communities with similar living standards and multiple points of contact with undeveloped rurally zoned Washoe County. This COI is directly impacted by efforts to re-zone / annex / and develop open space under private ownership.	Rural,Living,Transportation	Reno	2	Patrick	Fisher	NAB / Self
6/22/2023 1:25	Drainage and water way flood control	South East Reno (Damonte Ranch, Double diamond and Cyan) have specific flood control mitigation. Ward 2 understands that and Ward 3 is no longer represented by a council member here. Please add 3 to 2 in this area Specifically Bella Vista PUD & Cyan	Living,Other	Drainage control requirements	3	Wanda	Cardinali	Self representing, but serve on hoa and drainage boards
6/22/2023 5:11	The Equestrians	Equestrian zoned parcels, zoned large lots, equestrian communities, equestrian trails, sophisticated homebuyers, new homes that did not exist in the 2020 census.	Rural,Urban,Living	Home Owners Associations including: Rancharra and Lakeridge and Caughlin Ranch.	2	Audrey	Keller	Rancharra homeowner
6/22/2023 5:12	Country Club Acres/Virginia Lake - Southwest Reno	Heart of old Reno! Urban & suburban developments, older neighborhoods in transition. Diverse population in existing neighborhoods share concerns about neighborhood stability & quality of urban life. Historically important areas (Virginia Lake, Newlands)	Urban,Living,Other	established single family neighborhoods in transition/working to maintain neighborhood stability and quality of urban life	1	donna	keats	
6/22/2023 18:17	Bartley Ranch/ Ranchara /Anderson Park	What are you thinking? It's short-sighted to replace valuable equestrian center assets with houses. The equestrian community globally is very affluent. We should be doubling down on this existing land asset and cater more to dogs & equestrian tourism.	Urban,Living,Other	Equestrian Tourism/ Resources / National Dog events	2	Shannon	Sutherland	

CreationDate	Tell us the name of your community of interest. If your community of interest doesn't have a specific name, name it anything you would like!	Describe your community of interest by stating your shared social and/or economic interests. This can include your community of interest's social characteristics, economic characteristics, narratives about your community's history and culture, or anything else. There is no right or wrong way to describe your community of interest. Just make sure to mention what connects your community together (please note that redistricting best practices require that a community of interest shall not include relationships with political parties, incumbents, or political candidates).	Please select the category or categories (up to 3) which describe your community of interest.	Specify other:	What ward do you currently live in?	First Name	Last Name	Organization
6/22/2023 22:08	Rancharrah	The biggest thing that connects our community together is the Rancharrah Equestrian Center. Rancharrah was marketed to all who purchased homes here as an equine-based destination. We identify with the rural character of the ranchettes just south of us.	Rural	Maintaining a rural feeling near full city amenities is a truly rare attribute. I want to retain Naomi Dueur as our City Council Representative. She's super effective. Don't make me do a map. I'm too new to the area.	2	Christine	Speed	none
6/23/2023 4:22	City of Reno	Ward 3 holds the largest Latino community in Reno. It would be a disservice to that community to divide it and dilute that community's influence in the electoral process. Majority-minority districts have been shown to create a climate of inclusion.	Urban,Living,Work		3	Anthony	Ramirez	Make The Road
6/23/2023 5:24	Rancharrah/Lakeside/Bartley	Rancharrah/Lakeside/Bartley Equestrian,real estate, living standards	Urban,Living,Other	open space and tradition usage	2	R.B.	Cage	
6/23/2023 19:07	Southeast of Midtown/Wooster HS		Urban,Living,Other	Shared socioeconomic characteristics (e.g. lower income, more non-native English speakers, higher immigrant population) that share school and social services.	3	Laura	Daly	
6/23/2023 19:50	Jewish residents of Ward 2.	In addition to cultural events provided by 2 synagogues, owners of the Atlantis Casino provide venues for larger events, including lectures on non-religious issues and Israel. Therefore, the two synagogues and the Atlantis are a hub for Jewish residents.	Urban		2	Hal	Taylor	Member Ward 2 Neighborhood Advisory Board

City of Reno 2023 Redistricting Public Supplemental Information



Submitted District Maps

Districting Summary Statistics

District ID: 186387
Map Name: Scenario 1
Date: 2023-06-13
URL: <https://districtr.org/edit/186387?event=reno2024>

Equal Population Criterion

Ideal Population		44,028
Overall Deviation		2.8%
< 5.0%	5.0 - 10.0%	> 10.0%

2020 Census P.L. 94-171 Redistricting
Data Summary Files - Total Population.

Total Population & Deviation per Ward

Ward	Total Population	Over / Under Ideal	Deviation From Ideal
1	44,545	518	1.2%
2	44,122	95	0.2%
3	44,069	42	0.1%
4	43,291	-737	-1.7%
5	44,444	417	0.9%
6	43,694	-334	-0.8%

Total Population by Race/Ethnicity per Ward

Ward	White	Black or African American	American Indian or Alaska Native	Asian	Native Hawaiian and Pacific Islander	Some Other Race	Two or More Races	Hispanic/Latino
1	48.5%	3.1%	0.9%	5.8%	1.2%	0.5%	5.5%	34.6%
2	52.7%	5.0%	0.9%	6.9%	1.0%	0.6%	5.5%	27.4%
3	67.3%	1.8%	0.6%	8.0%	0.6%	0.5%	5.8%	15.5%
4	60.1%	2.6%	0.6%	4.9%	0.6%	0.5%	4.9%	25.8%
5	50.2%	2.8%	0.8%	7.6%	0.6%	0.6%	4.6%	32.8%
6	66.8%	2.0%	0.5%	8.5%	0.4%	0.5%	5.6%	15.7%

2020 Census P.L 94-171 Redistricting Data Summary Files - Total Population by Race and Hispanic/Latino Origin.

VAP by Race/Ethnicity per Ward

Ward	White	Black or African American	American Indian or Alaska Native	Asian	Native Hawaiian and Pacific Islander	Some Other Race	Two or More Races	Hispanic/Latino
1	53.4%	3.0%	1.0%	6.2%	1.0%	0.4%	4.6%	30.3%
2	56.9%	5.0%	0.9%	7.2%	0.8%	0.6%	5.1%	23.5%
3	70.3%	1.7%	0.6%	8.4%	0.5%	0.5%	4.6%	13.4%
4	64.8%	2.4%	0.6%	5.2%	0.5%	0.5%	4.1%	21.8%
5	54.7%	2.8%	0.8%	7.9%	0.6%	0.6%	4.0%	28.7%
6	69.9%	2.0%	0.6%	8.7%	0.4%	0.4%	4.5%	13.6%

2020 Census P.L 94-171 Redistricting Data Summary Files - Voting-age Population (VAP) by Race and Hispanic/Latino Origin.

CVAP by Race/Ethnicity per Ward

Ward	White	Black or African American	American Indian or Alaska Native	Asian	Native Hawaiian and Pacific Islander	Two or More Races	Hispanic/Latino
1	64.3%	4.5%	0.7%	4.5%	0.4%	3.4%	22.2%
2	67.4%	5.2%	1.2%	5.6%	0.8%	2.2%	17.6%
3	76.3%	2.8%	0.5%	6.6%	0.6%	2.9%	10.3%
4	75.1%	2.8%	0.8%	4.1%	0.6%	2.9%	13.7%
5	63.9%	2.5%	1.4%	5.9%	1.1%	2.6%	22.7%
6	76.7%	1.6%	0.8%	6.5%	1.2%	2.9%	10.4%

2017-2021 American Community Survey Citizen Voting-age Population (CVAP) by Race and Ethnicity Special Tabulation. Rounding of estimates may lead to summation of race/ethnicity percentages not equal to 100% (+/- 1%).

Contiguity Criterion

Are all districts contiguous at more than a point or by bridge or by regular ferry service? **No**

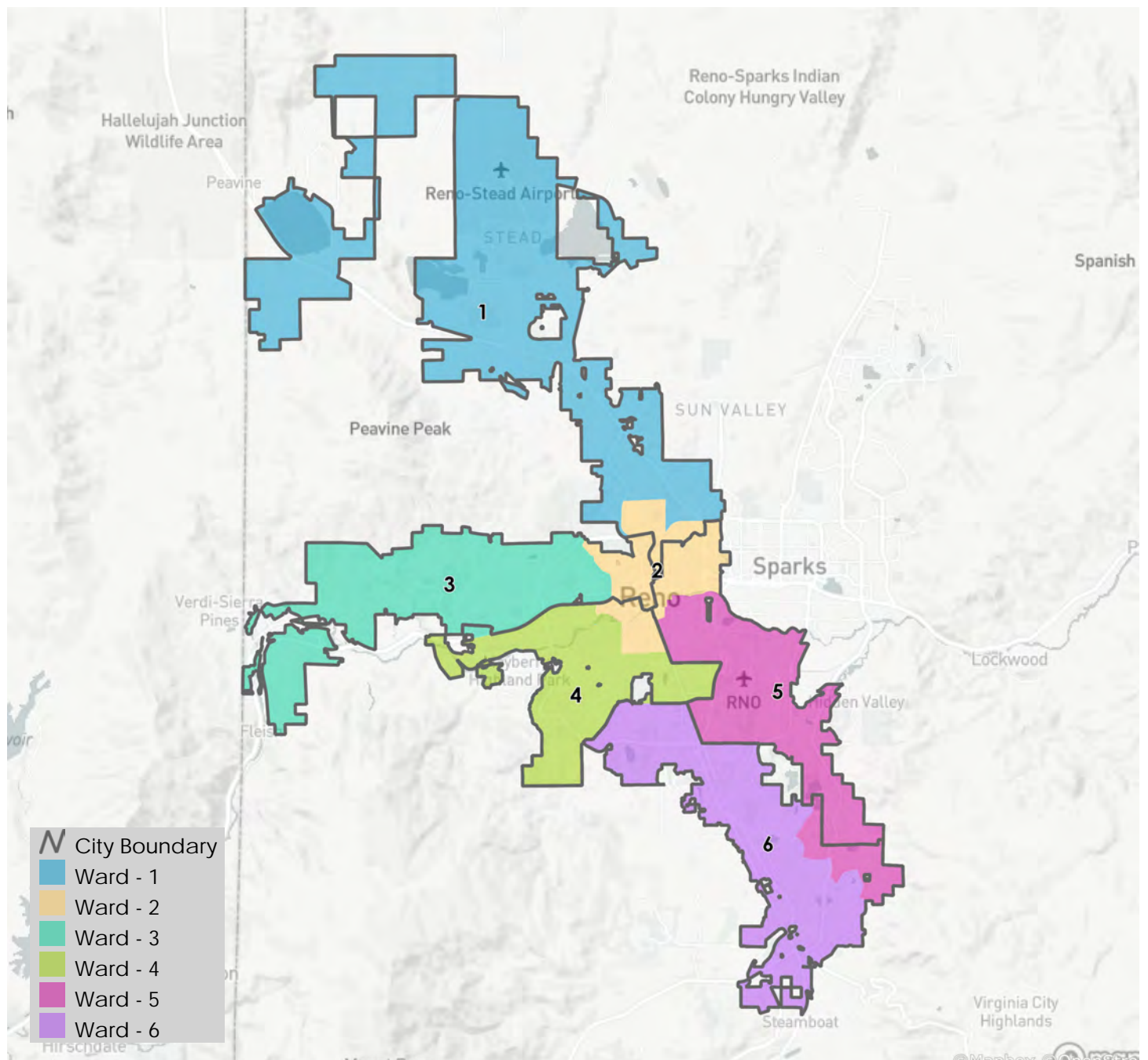
If no, the following districts are not contiguous:

District 3

District 4

District 6

City of Reno



Districting Summary Statistics

District ID: 186485
Map Name: Common Community
Date: 2023-06-02
URL: <https://districtr.org/edit/186485?event=reno2023>

Equal Population Criterion

Ideal Population		44,028
Overall Deviation		4.6%
< 5.0%	5.0 - 10.0%	> 10.0%

2020 Census P.L. 94-171 Redistricting
Data Summary Files - Total Population.

Total Population & Deviation per Ward

Ward	Total Population	Over / Under Ideal	Deviation From Ideal
1	44,545	518	1.2%
2	42,656	-1,372	-3.1%
3	44,050	23	0.1%
4	43,967	-61	-0.1%
5	44,261	234	0.5%
6	44,686	659	1.5%

Total Population by Race/Ethnicity per Ward

Ward	White	Black or African American	American Indian or Alaska Native	Asian	Native Hawaiian and Pacific Islander	Some Other Race	Two or More Races	Hispanic/Latino
1	48.5%	3.1%	0.9%	5.8%	1.2%	0.5%	5.5%	34.6%
2	67.8%	1.7%	0.6%	8.1%	0.5%	0.5%	5.7%	15.0%
3	61.6%	4.0%	0.9%	6.4%	0.6%	0.8%	5.8%	20.0%
4	68.4%	2.3%	0.6%	5.8%	0.5%	0.5%	5.3%	16.6%
5	33.3%	4.3%	0.9%	6.0%	1.2%	0.5%	3.7%	50.1%
6	66.0%	1.8%	0.5%	9.5%	0.4%	0.5%	6.0%	15.4%

2020 Census P.L 94-171 Redistricting Data Summary Files - Total Population by Race and Hispanic/Latino Origin.

VAP by Race/Ethnicity per Ward

Ward	White	Black or African American	American Indian or Alaska Native	Asian	Native Hawaiian and Pacific Islander	Some Other Race	Two or More Races	Hispanic/Latino
1	53.4%	3.0%	1.0%	6.2%	1.0%	0.4%	4.6%	30.3%
2	70.8%	1.7%	0.6%	8.5%	0.4%	0.4%	4.6%	13.0%
3	64.6%	4.0%	0.9%	6.6%	0.5%	0.8%	5.1%	17.6%
4	72.0%	2.1%	0.6%	6.1%	0.5%	0.5%	4.2%	14.0%
5	38.4%	4.3%	0.9%	6.8%	1.1%	0.5%	3.4%	44.6%
6	69.1%	1.8%	0.5%	9.6%	0.3%	0.4%	4.8%	13.5%

2020 Census P.L 94-171 Redistricting Data Summary Files - Voting-age Population (VAP) by Race and Hispanic/Latino Origin.

CVAP by Race/Ethnicity per Ward

Ward	White	Black or African American	American Indian or Alaska Native	Asian	Native Hawaiian and Pacific Islander	Two or More Races	Hispanic/Latino
1	64.3%	4.5%	0.7%	4.5%	0.4%	3.4%	22.2%
2	75.9%	2.9%	0.5%	6.6%	0.7%	3.2%	10.2%
3	73.0%	3.9%	1.3%	5.2%	0.4%	2.2%	14.0%
4	78.0%	2.3%	0.8%	6.0%	0.6%	2.4%	9.8%
5	53.0%	4.6%	1.1%	4.8%	1.4%	2.5%	32.6%
6	75.8%	1.4%	1.0%	6.2%	1.2%	3.1%	11.3%

2017-2021 American Community Survey Citizen Voting-age Population (CVAP) by Race and Ethnicity Special Tabulation. Rounding of estimates may lead to summation of race/ethnicity percentages not equal to 100% (+/- 1%).

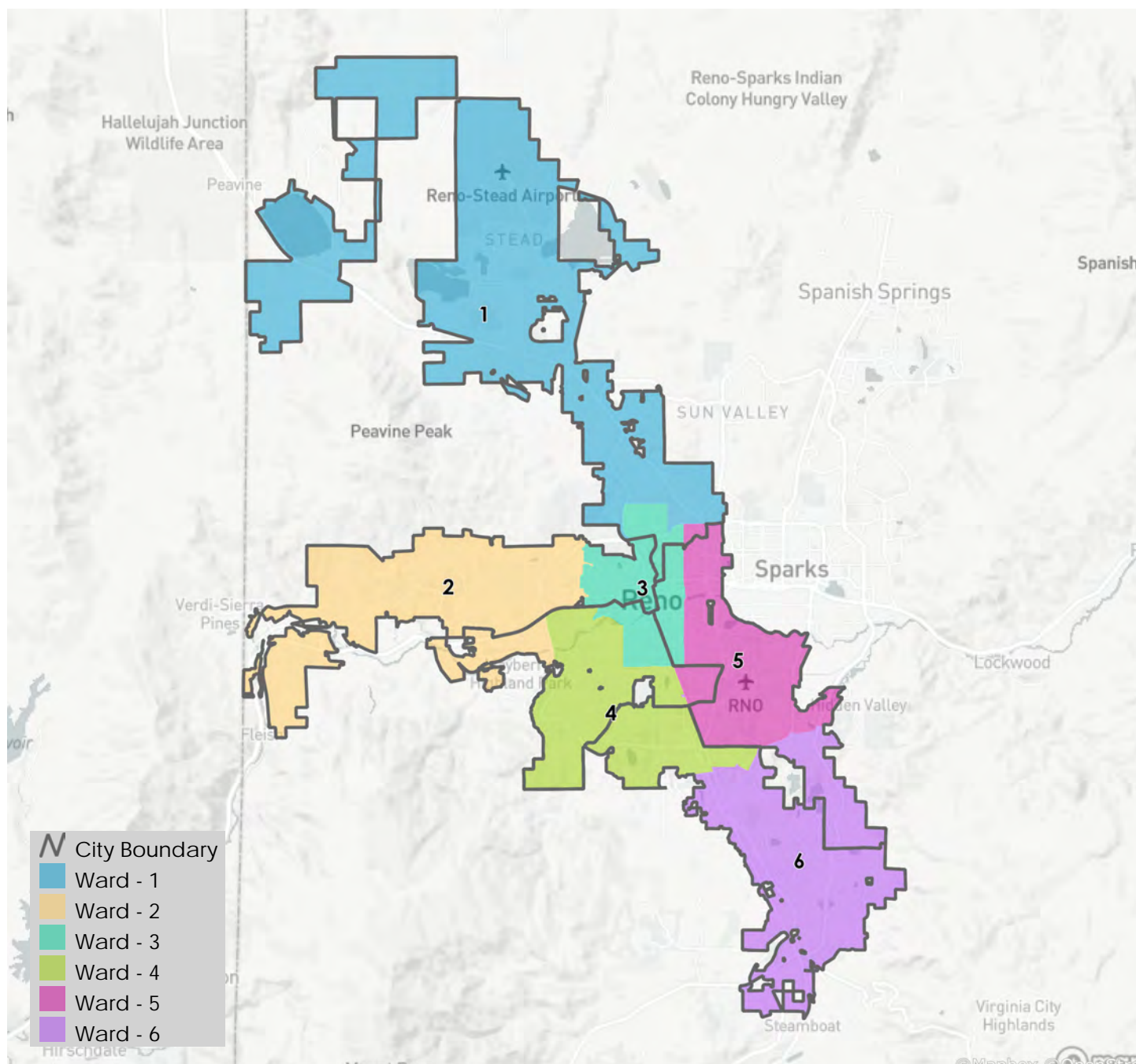
Contiguity Criterion

Are all districts contiguous at more than a point or by bridge or by regular ferry service? **No**

If no, the following districts are not contiguous:

District 6

City of Reno



Districting Summary Statistics

District ID: 186595

Map Name:

Date: 2023-06-04

URL: <https://districtr.org/edit/186595?event=reno2023>

Equal Population Criterion

Ideal Population		44,028
Overall Deviation		5.5%
< 5.0%	5.0 - 10.0%	> 10.0%

Total Population & Deviation per Ward

Ward	Total Population	Over / Under Ideal	Deviation From Ideal
1	44,654	627	1.4%
2	43,991	-37	-0.1%
3	44,553	526	1.2%
4	44,694	667	1.5%
5	43,980	-48	-0.1%
6	42,293	-1,735	-3.9%

2020 Census P.L. 94-171 Redistricting
Data Summary Files - Total Population.

Total Population by Race/Ethnicity per Ward

Ward	White	Black or African American	American Indian or Alaska Native	Asian	Native Hawaiian and Pacific Islander	Some Other Race	Two or More Races	Hispanic/Latino
1	49.1%	3.0%	0.8%	6.1%	1.1%	0.5%	5.5%	33.8%
2	66.9%	1.9%	0.6%	8.0%	0.4%	0.5%	5.9%	15.8%
3	51.3%	4.9%	0.9%	6.7%	1.1%	0.6%	5.5%	29.0%
4	58.3%	2.7%	0.7%	4.7%	0.7%	0.6%	4.4%	27.8%
5	54.1%	2.8%	0.7%	6.6%	0.6%	0.5%	4.6%	30.1%
6	66.1%	1.8%	0.5%	9.7%	0.3%	0.5%	6.0%	15.1%

2020 Census P.L. 94-171 Redistricting Data Summary Files - Total Population by Race and Hispanic/Latino Origin.

VAP by Race/Ethnicity per Ward

Ward	White	Black or African American	American Indian or Alaska Native	Asian	Native Hawaiian and Pacific Islander	Some Other Race	Two or More Races	Hispanic/ Latino
1	53.9%	3.0%	1.0%	6.6%	1.0%	0.5%	4.6%	29.6%
2	69.9%	1.9%	0.6%	8.4%	0.4%	0.4%	4.8%	13.7%
3	55.7%	4.8%	0.9%	7.1%	1.0%	0.6%	5.1%	24.8%
4	62.7%	2.7%	0.7%	5.0%	0.6%	0.6%	3.8%	23.8%
5	59.1%	2.6%	0.7%	7.0%	0.5%	0.5%	3.8%	25.7%
6	69.1%	1.8%	0.5%	9.8%	0.3%	0.5%	4.8%	13.2%

2020 Census P.L 94-171 Redistricting Data Summary Files - Voting-age Population (VAP) by Race and Hispanic/Latino Origin.

CVAP by Race/Ethnicity per Ward

Ward	White	Black or African American	American Indian or Alaska Native	Asian	Native Hawaiian and Pacific Islander	Two or More Races	Hispanic/ Latino
1	64.9%	4.3%	0.7%	4.5%	0.4%	3.3%	21.8%
2	74.9%	3.3%	0.6%	7.1%	0.7%	3.4%	10.1%
3	67.5%	5.0%	1.3%	5.2%	0.8%	2.3%	18.1%
4	71.6%	3.3%	1.1%	4.5%	0.8%	2.4%	16.4%
5	69.7%	2.0%	0.8%	5.7%	0.6%	2.3%	18.9%
6	75.6%	1.5%	0.9%	6.5%	1.3%	3.2%	11.1%

2017-2021 American Community Survey Citizen Voting-age Population (CVAP) by Race and Ethnicity Special Tabulation. Rounding of estimates may lead to summation of race/ethnicity percentages not equal to 100% (+/- 1%).

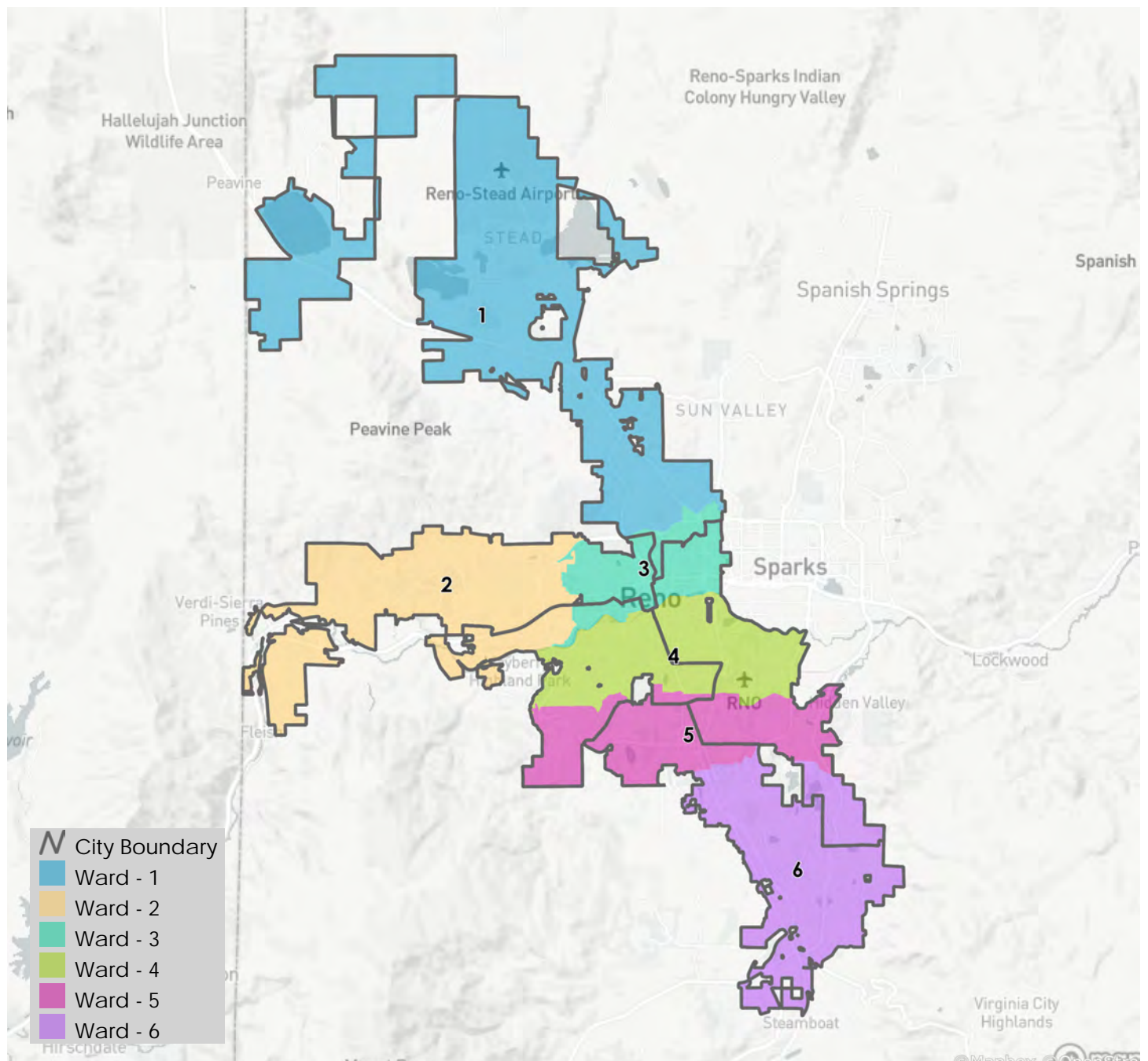
Contiguity Criterion

Are all districts contiguous at more than a point or by bridge or by regular ferry service? **No**

If no, the following districts are not contiguous:

District 3

City of Reno



Districting Summary Statistics

District ID: 186601
Map Name: akt
Date: 2023-06-04
URL: <https://districtr.org/edit/186601?event=reno2023>

Equal Population Criterion

Ideal Population		44,028
Overall Deviation		1.4%
< 5.0%	5.0 - 10.0%	> 10.0%

Total Population & Deviation per Ward

Ward	Total Population	Over / Under Ideal	Deviation From Ideal
1	44,195	168	0.4%
2	44,380	353	0.8%
3	43,957	-71	-0.2%
4	43,931	-97	-0.2%
5	43,774	-254	-0.6%
6	43,928	-100	-0.2%

2020 Census P.L. 94-171 Redistricting
Data Summary Files - Total Population.

Total Population by Race/Ethnicity per Ward

Ward	White	Black or African American	American Indian or Alaska Native	Asian	Native Hawaiian and Pacific Islander	Some Other Race	Two or More Races	Hispanic/Latino
1	49.1%	3.0%	0.8%	6.1%	1.2%	0.5%	5.4%	33.9%
2	66.9%	1.9%	0.6%	8.0%	0.4%	0.5%	5.9%	15.8%
3	50.7%	5.0%	0.9%	6.8%	1.1%	0.6%	5.6%	29.3%
4	58.8%	2.6%	0.7%	4.6%	0.6%	0.6%	4.5%	27.6%
5	54.5%	2.8%	0.7%	6.4%	0.6%	0.5%	4.6%	29.9%
6	65.2%	1.9%	0.5%	9.8%	0.4%	0.5%	6.0%	15.7%

2020 Census P.L 94-171 Redistricting Data Summary Files - Total Population by Race and Hispanic/Latino Origin.

VAP by Race/Ethnicity per Ward

Ward	White	Black or African American	American Indian or Alaska Native	Asian	Native Hawaiian and Pacific Islander	Some Other Race	Two or More Races	Hispanic/Latino
1	53.9%	3.0%	1.0%	6.6%	1.0%	0.5%	4.6%	29.6%
2	69.8%	1.9%	0.6%	8.4%	0.4%	0.4%	4.8%	13.7%
3	55.2%	4.9%	1.0%	7.2%	1.0%	0.6%	5.1%	25.0%
4	63.2%	2.5%	0.7%	4.9%	0.5%	0.6%	3.9%	23.6%
5	59.6%	2.7%	0.7%	6.7%	0.5%	0.5%	3.7%	25.5%
6	68.2%	1.9%	0.6%	10.0%	0.4%	0.4%	4.8%	13.7%

2020 Census P.L 94-171 Redistricting Data Summary Files - Voting-age Population (VAP) by Race and Hispanic/Latino Origin.

CVAP by Race/Ethnicity per Ward

Ward	White	Black or African American	American Indian or Alaska Native	Asian	Native Hawaiian and Pacific Islander	Two or More Races	Hispanic/Latino
1	64.8%	4.3%	0.7%	4.5%	0.4%	3.3%	21.9%
2	75.0%	3.3%	0.6%	7.1%	0.7%	3.4%	10.1%
3	66.9%	5.2%	1.1%	5.3%	0.8%	2.3%	18.4%
4	72.3%	3.0%	1.1%	4.5%	0.8%	2.4%	15.9%
5	69.7%	2.2%	1.0%	5.4%	0.4%	2.3%	19.0%
6	75.2%	1.5%	0.9%	6.6%	1.5%	3.2%	11.3%

2017-2021 American Community Survey Citizen Voting-age Population (CVAP) by Race and Ethnicity Special Tabulation. Rounding of estimates may lead to summation of race/ethnicity percentages not equal to 100% (+/- 1%).

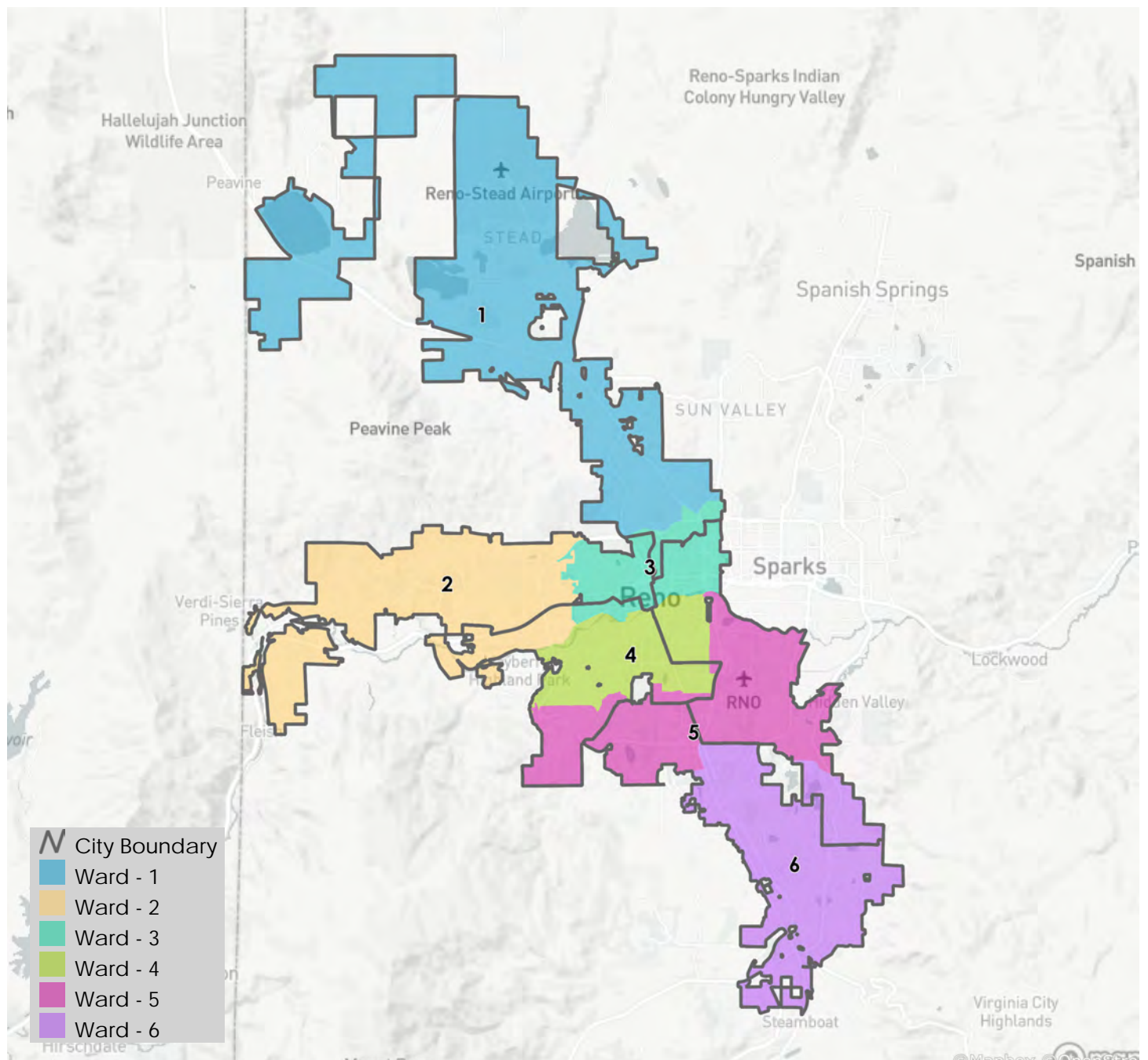
Contiguity Criterion

Are all districts contiguous at more than a point or by bridge or by regular ferry service? **No**

If no, the following districts are not contiguous:

District 3

City of Reno



Districting Summary Statistics

Districtr ID: 186606
Map Name: Draft 1
Date: 2023-06-04
URL: <https://districtr.org/edit/186606?event=reno2023>

Equal Population Criterion

Ideal Population		44,028
Overall Deviation		7.0%
< 5.0%	5.0 - 10.0%	> 10.0%

2020 Census P.L. 94-171 Redistricting
Data Summary Files - Total Population.

Total Population & Deviation per Ward

Ward	Total Population	Over / Under Ideal	Deviation From Ideal
1	42,661	-1,367	-3.1%
2	43,558	-470	-1.1%
3	44,200	173	0.4%
4	44,499	472	1.1%
5	43,489	-539	-1.2%
6	45,758	1,731	3.9%

Total Population by Race/Ethnicity per Ward

Ward	White	Black or African American	American Indian or Alaska Native	Asian	Native Hawaiian and Pacific Islander	Some Other Race	Two or More Races	Hispanic/ Latino
1	60.2%	4.1%	1.0%	4.9%	0.8%	0.8%	5.2%	23.1%
2	65.0%	1.5%	0.5%	9.6%	0.4%	0.4%	5.7%	16.9%
3	49.7%	3.0%	0.7%	6.2%	0.5%	0.5%	4.3%	35.1%
4	48.9%	3.0%	0.8%	6.0%	1.2%	0.5%	5.4%	34.1%
5	70.9%	1.3%	0.5%	8.3%	0.3%	0.5%	5.5%	12.8%
6	51.3%	4.3%	0.8%	6.7%	1.1%	0.6%	5.8%	29.5%

2020 Census P.L 94-171 Redistricting Data Summary Files - Total Population by Race and Hispanic/Latino Origin.

VAP by Race/Ethnicity per Ward

Ward	White	Black or African American	American Indian or Alaska Native	Asian	Native Hawaiian and Pacific Islander	Some Other Race	Two or More Races	Hispanic/Latino
1	64.1%	4.0%	1.0%	5.1%	0.7%	0.8%	4.4%	19.8%
2	67.9%	1.6%	0.6%	9.7%	0.4%	0.4%	4.6%	14.9%
3	55.3%	2.8%	0.7%	6.8%	0.5%	0.5%	3.5%	30.1%
4	53.7%	3.0%	0.9%	6.5%	1.0%	0.5%	4.6%	29.9%
5	73.5%	1.3%	0.5%	8.6%	0.3%	0.4%	4.3%	11.0%
6	55.7%	4.2%	0.8%	7.2%	0.9%	0.6%	5.3%	25.4%

2020 Census P.L 94-171 Redistricting Data Summary Files - Voting-age Population (VAP) by Race and Hispanic/Latino Origin.

CVAP by Race/Ethnicity per Ward

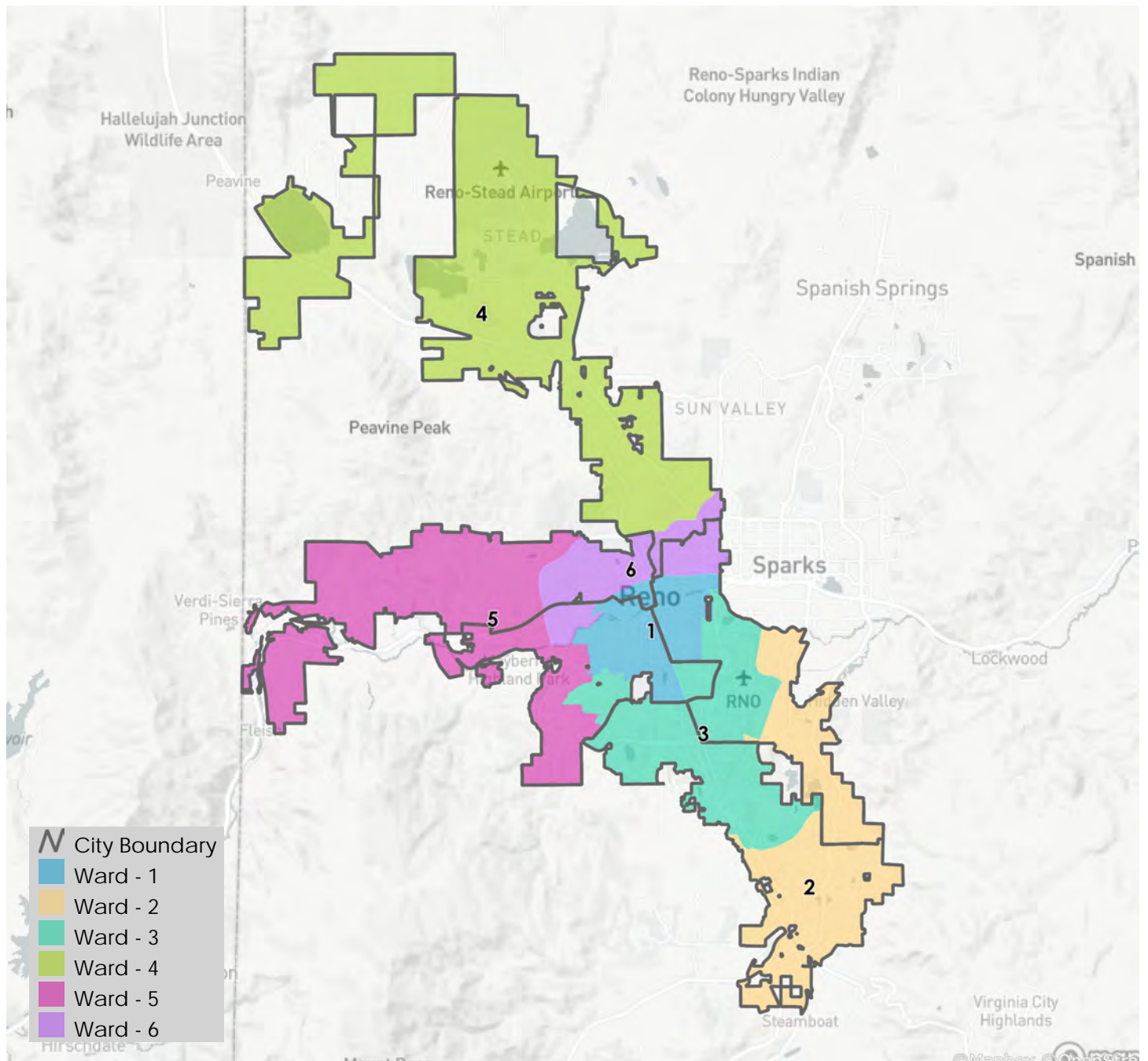
Ward	White	Black or African American	American Indian or Alaska Native	Asian	Native Hawaiian and Pacific Islander	Two or More Races	Hispanic/Latino
1	69.9%	4.4%	1.3%	5.3%	0.9%	3.0%	15.3%
2	75.7%	1.3%	1.0%	5.8%	1.3%	2.9%	12.0%
3	67.5%	2.5%	1.0%	6.1%	0.6%	1.9%	20.3%
4	64.7%	4.3%	0.7%	4.6%	0.4%	3.3%	21.9%
5	78.1%	2.1%	0.5%	6.7%	0.7%	3.1%	8.9%
6	67.6%	4.8%	0.9%	4.9%	0.7%	2.5%	18.6%

2017-2021 American Community Survey Citizen Voting-age Population (CVAP) by Race and Ethnicity Special Tabulation. Rounding of estimates may lead to summation of race/ethnicity percentages not equal to 100% (+/- 1%).

Contiguity Criterion

Are all districts contiguous at more than a point or by bridge or by regular ferry service? **Yes**

City of Reno



Districting Summary Statistics

Districtr ID: 186609

Map Name:

Date: 2023-06-04

URL: <https://districtr.org/edit/186609?event=reno2023>

Equal Population Criterion

Ideal Population		44,028
Overall Deviation		9.3%
< 5.0%	5.0 - 10.0%	> 10.0%

2020 Census P.L. 94-171 Redistricting
Data Summary Files - Total Population.

Total Population & Deviation per Ward

Ward	Total Population	Over / Under Ideal	Deviation From Ideal
1	46,266	2,239	5.1%
2	44,461	434	1.0%
3	42,571	-1,457	-3.3%
4	43,891	-137	-0.3%
5	42,187	-1,841	-4.2%
6	44,789	762	1.7%

Total Population by Race/Ethnicity per Ward

Ward	White	Black or African American	American Indian or Alaska Native	Asian	Native Hawaiian and Pacific Islander	Some Other Race	Two or More Races	Hispanic/ Latino
1	49.0%	3.0%	0.8%	6.1%	1.1%	0.5%	5.5%	33.9%
2	65.3%	1.9%	0.5%	9.8%	0.4%	0.4%	6.0%	15.6%
3	67.1%	1.9%	0.6%	8.1%	0.4%	0.5%	5.8%	15.6%
4	51.6%	4.7%	0.9%	6.8%	1.2%	0.6%	5.7%	28.6%
5	40.4%	3.7%	0.9%	5.7%	0.8%	0.6%	3.9%	44.0%
6	71.5%	2.0%	0.5%	5.2%	0.5%	0.5%	5.1%	14.7%

2020 Census P.L 94-171 Redistricting Data Summary Files - Total Population by Race and Hispanic/Latino Origin.

VAP by Race/Ethnicity per Ward

Ward	White	Black or African American	American Indian or Alaska Native	Asian	Native Hawaiian and Pacific Islander	Some Other Race	Two or More Races	Hispanic/Latino
1	53.9%	3.0%	1.0%	6.6%	1.0%	0.5%	4.6%	29.6%
2	68.3%	1.9%	0.6%	9.9%	0.4%	0.4%	4.8%	13.7%
3	70.0%	1.9%	0.6%	8.5%	0.3%	0.4%	4.7%	13.5%
4	55.9%	4.6%	0.9%	7.2%	1.0%	0.6%	5.2%	24.6%
5	45.7%	3.7%	0.9%	6.3%	0.7%	0.7%	3.5%	38.5%
6	74.9%	1.8%	0.5%	5.4%	0.4%	0.5%	4.0%	12.4%

2020 Census P.L 94-171 Redistricting Data Summary Files - Voting-age Population (VAP) by Race and Hispanic/Latino Origin.

CVAP by Race/Ethnicity per Ward

Ward	White	Black or African American	American Indian or Alaska Native	Asian	Native Hawaiian and Pacific Islander	Two or More Races	Hispanic/Latino
1	65.0%	4.4%	0.7%	4.5%	0.4%	3.3%	21.6%
2	75.1%	1.5%	0.9%	6.7%	1.5%	3.1%	11.2%
3	75.0%	3.1%	0.8%	7.0%	0.7%	3.4%	10.0%
4	67.3%	4.9%	1.1%	5.5%	0.8%	2.3%	18.2%
5	59.2%	4.0%	1.4%	4.4%	1.0%	2.4%	27.6%
6	80.0%	1.8%	0.6%	5.1%	0.3%	2.3%	9.9%

2017-2021 American Community Survey Citizen Voting-age Population (CVAP) by Race and Ethnicity Special Tabulation. Rounding of estimates may lead to summation of race/ethnicity percentages not equal to 100% (+/- 1%).

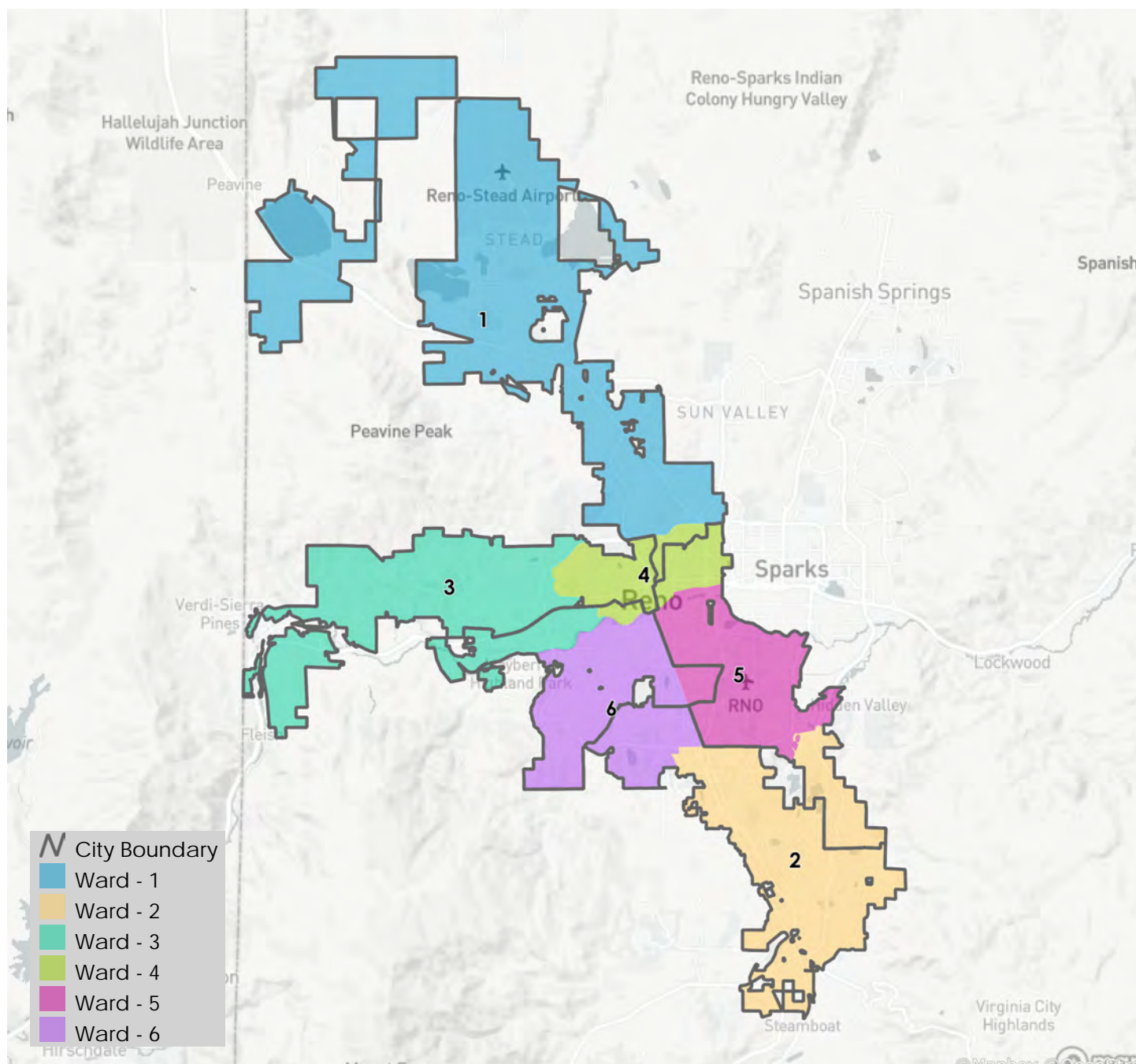
Contiguity Criterion

Are all districts contiguous at more than a point or by bridge or by regular ferry service? **No**

If no, the following districts are not contiguous:

District 4

City of Reno



Districting Summary Statistics

Districtr ID: 186638
Map Name: even stevens
Date: 2023-06-05
URL: <https://districtr.org/edit/186638?event=reno2023>

Equal Population Criterion

Ideal Population		44,028
Overall Deviation		31.3%
< 5.0%	5.0 - 10.0%	> 10.0%

2020 Census P.L. 94-171 Redistricting
Data Summary Files - Total Population.

Total Population & Deviation per Ward

Ward	Total Population	Over / Under Ideal	Deviation From Ideal
1	42,957	-1,071	-2.4%
2	45,068	1,041	2.4%
3	48,798	4,771	10.8%
4	48,597	4,570	10.4%
5	43,710	-318	-0.7%
6	35,035	-8,993	-20.4%

Total Population by Race/Ethnicity per Ward

Ward	White	Black or African American	American Indian or Alaska Native	Asian	Native Hawaiian and Pacific Islander	Some Other Race	Two or More Races	Hispanic/ Latino
1	65.1%	1.7%	0.5%	9.7%	0.4%	0.4%	6.0%	16.3%
2	55.4%	2.4%	0.6%	6.3%	0.4%	0.5%	4.3%	30.1%
3	49.0%	3.1%	0.9%	6.1%	1.1%	0.5%	5.4%	33.9%
4	67.2%	1.8%	0.6%	7.7%	0.5%	0.5%	5.8%	15.9%
5	58.0%	3.5%	0.8%	4.9%	0.8%	0.7%	4.9%	26.5%
6	49.1%	5.2%	0.9%	7.2%	1.2%	0.6%	5.6%	30.2%

2020 Census P.L 94-171 Redistricting Data Summary Files - Total Population by Race and Hispanic/Latino Origin.

VAP by Race/Ethnicity per Ward

Ward	White	Black or African American	American Indian or Alaska Native	Asian	Native Hawaiian and Pacific Islander	Some Other Race	Two or More Races	Hispanic/Latino
1	68.0%	1.7%	0.5%	9.8%	0.4%	0.4%	4.8%	14.3%
2	60.5%	2.3%	0.7%	6.7%	0.4%	0.5%	3.4%	25.6%
3	53.8%	3.1%	1.0%	6.6%	0.9%	0.4%	4.5%	29.6%
4	70.2%	1.8%	0.6%	8.0%	0.4%	0.4%	4.8%	13.7%
5	62.2%	3.4%	0.8%	5.2%	0.7%	0.7%	4.2%	22.8%
6	53.7%	5.1%	0.9%	7.6%	1.0%	0.6%	5.2%	25.8%

2020 Census P.L 94-171 Redistricting Data Summary Files - Voting-age Population (VAP) by Race and Hispanic/Latino Origin.

CVAP by Race/Ethnicity per Ward

Ward	White	Black or African American	American Indian or Alaska Native	Asian	Native Hawaiian and Pacific Islander	Two or More Races	Hispanic/Latino
1	75.4%	1.4%	1.0%	6.0%	1.3%	2.8%	12.1%
2	70.5%	2.3%	0.6%	5.8%	0.6%	2.0%	18.0%
3	65.0%	4.4%	0.7%	4.5%	0.4%	3.2%	21.9%
4	75.7%	3.1%	0.7%	6.6%	0.7%	3.3%	10.0%
5	70.5%	3.6%	1.1%	4.7%	0.8%	3.0%	16.3%
6	65.5%	5.1%	1.3%	5.7%	0.9%	2.3%	19.1%

2017-2021 American Community Survey Citizen Voting-age Population (CVAP) by Race and Ethnicity Special Tabulation. Rounding of estimates may lead to summation of race/ethnicity percentages not equal to 100% (+/- 1%).

Contiguity Criterion

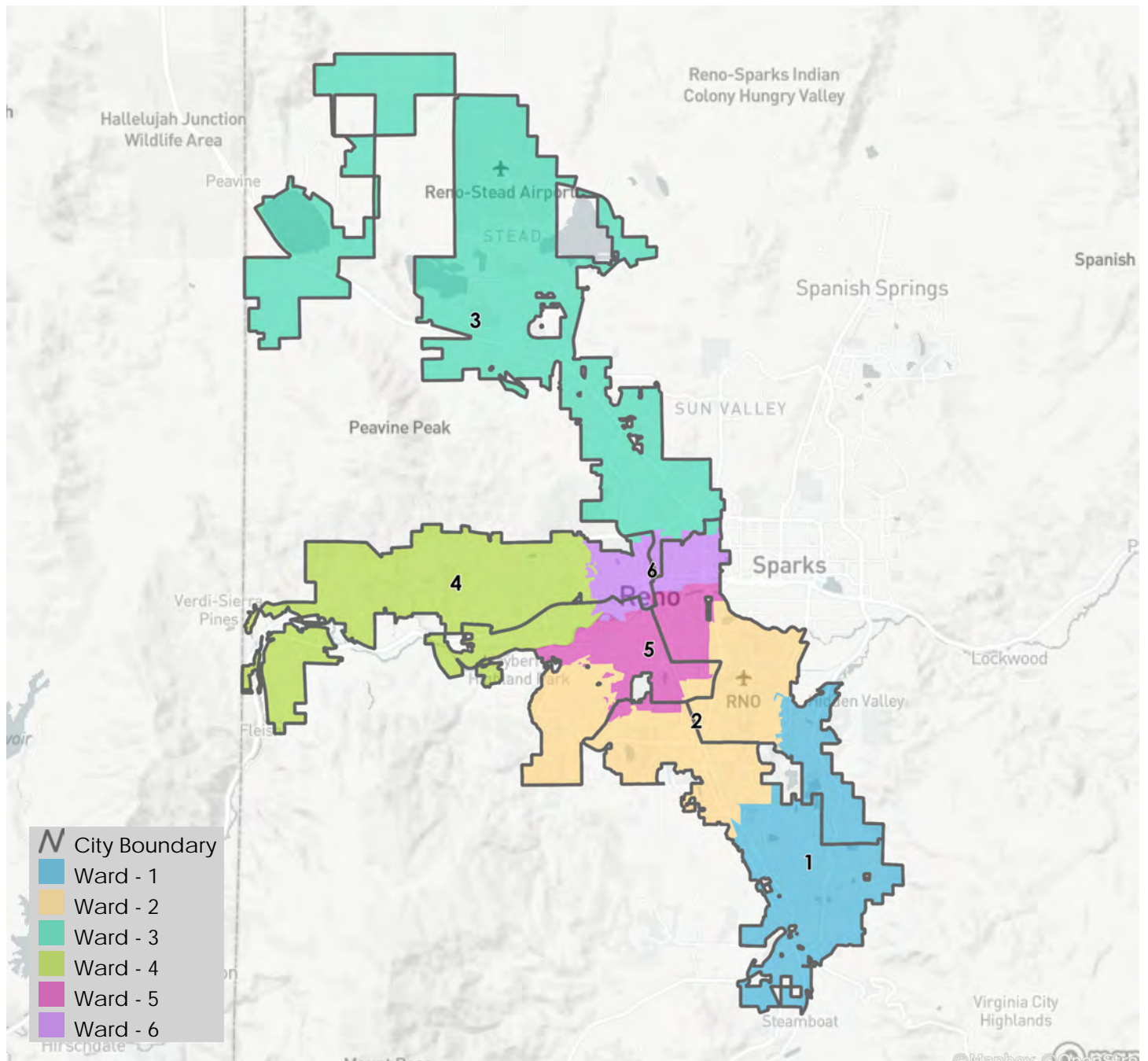
Are all districts contiguous at more than a point or by bridge or by regular ferry service? **No**

If no, the following districts are not contiguous:

District 5

District 6

City of Reno



Districting Summary Statistics

District ID: 186641
Map Name: Team Ramrod
Date: 2023-06-05
URL: <https://districtr.org/edit/186641?event=reno2023>

Equal Population Criterion

Ideal Population		44,028
Overall Deviation		1.1%
< 5.0%	5.0 - 10.0%	> 10.0%

Total Population & Deviation per Ward

Ward	Total Population	Over / Under Ideal	Deviation From Ideal
1	44,028	1	0.0%
2	44,241	214	0.5%
3	43,751	-277	-0.6%
4	43,799	-229	-0.5%
5	44,089	62	0.1%
6	44,257	230	0.5%

2020 Census P.L. 94-171 Redistricting
Data Summary Files - Total Population.

Total Population by Race/Ethnicity per Ward

Ward	White	Black or African American	American Indian or Alaska Native	Asian	Native Hawaiian and Pacific Islander	Some Other Race	Two or More Races	Hispanic/ Latino
1	66.9%	1.9%	0.6%	8.0%	0.4%	0.5%	5.9%	15.8%
2	73.6%	1.8%	0.5%	5.0%	0.4%	0.5%	5.2%	13.0%
3	50.4%	5.0%	0.9%	6.8%	1.1%	0.6%	5.5%	29.6%
4	39.7%	3.6%	0.9%	5.9%	0.8%	0.6%	3.9%	44.5%
5	65.4%	1.9%	0.5%	9.8%	0.4%	0.5%	6.0%	15.6%
6	49.1%	3.0%	0.9%	6.1%	1.2%	0.5%	5.5%	33.8%

2020 Census P.L 94-171 Redistricting Data Summary Files - Total Population by Race and Hispanic/Latino Origin.

VAP by Race/Ethnicity per Ward

Ward	White	Black or African American	American Indian or Alaska Native	Asian	Native Hawaiian and Pacific Islander	Some Other Race	Two or More Races	Hispanic/Latino
1	69.9%	1.9%	0.6%	8.4%	0.4%	0.4%	4.8%	13.6%
2	76.4%	1.8%	0.5%	5.1%	0.4%	0.5%	4.1%	11.3%
3	54.8%	4.9%	0.9%	7.3%	1.0%	0.6%	5.1%	25.4%
4	45.2%	3.5%	0.9%	6.5%	0.8%	0.7%	3.6%	38.9%
5	68.4%	1.9%	0.6%	10.0%	0.4%	0.4%	4.8%	13.6%
6	53.9%	3.0%	1.0%	6.6%	1.0%	0.5%	4.6%	29.5%

2020 Census P.L 94-171 Redistricting Data Summary Files - Voting-age Population (VAP) by Race and Hispanic/Latino Origin.

CVAP by Race/Ethnicity per Ward

Ward	White	Black or African American	American Indian or Alaska Native	Asian	Native Hawaiian and Pacific Islander	Two or More Races	Hispanic/Latino
1	74.9%	3.4%	0.6%	7.1%	0.7%	3.4%	10.0%
2	80.4%	2.1%	0.8%	5.0%	0.3%	2.2%	9.2%
3	66.7%	4.9%	1.1%	5.4%	0.8%	2.4%	18.8%
4	58.7%	3.6%	1.4%	4.8%	0.9%	2.6%	28.1%
5	75.1%	1.5%	0.9%	6.8%	1.5%	3.2%	11.2%
6	65.3%	4.3%	0.7%	4.4%	0.4%	3.2%	21.7%

2017-2021 American Community Survey Citizen Voting-age Population (CVAP) by Race and Ethnicity Special Tabulation. Rounding of estimates may lead to summation of race/ethnicity percentages not equal to 100% (+/- 1%).

Contiguity Criterion

Are all districts contiguous at more than a point or by bridge or by regular ferry service? **No**

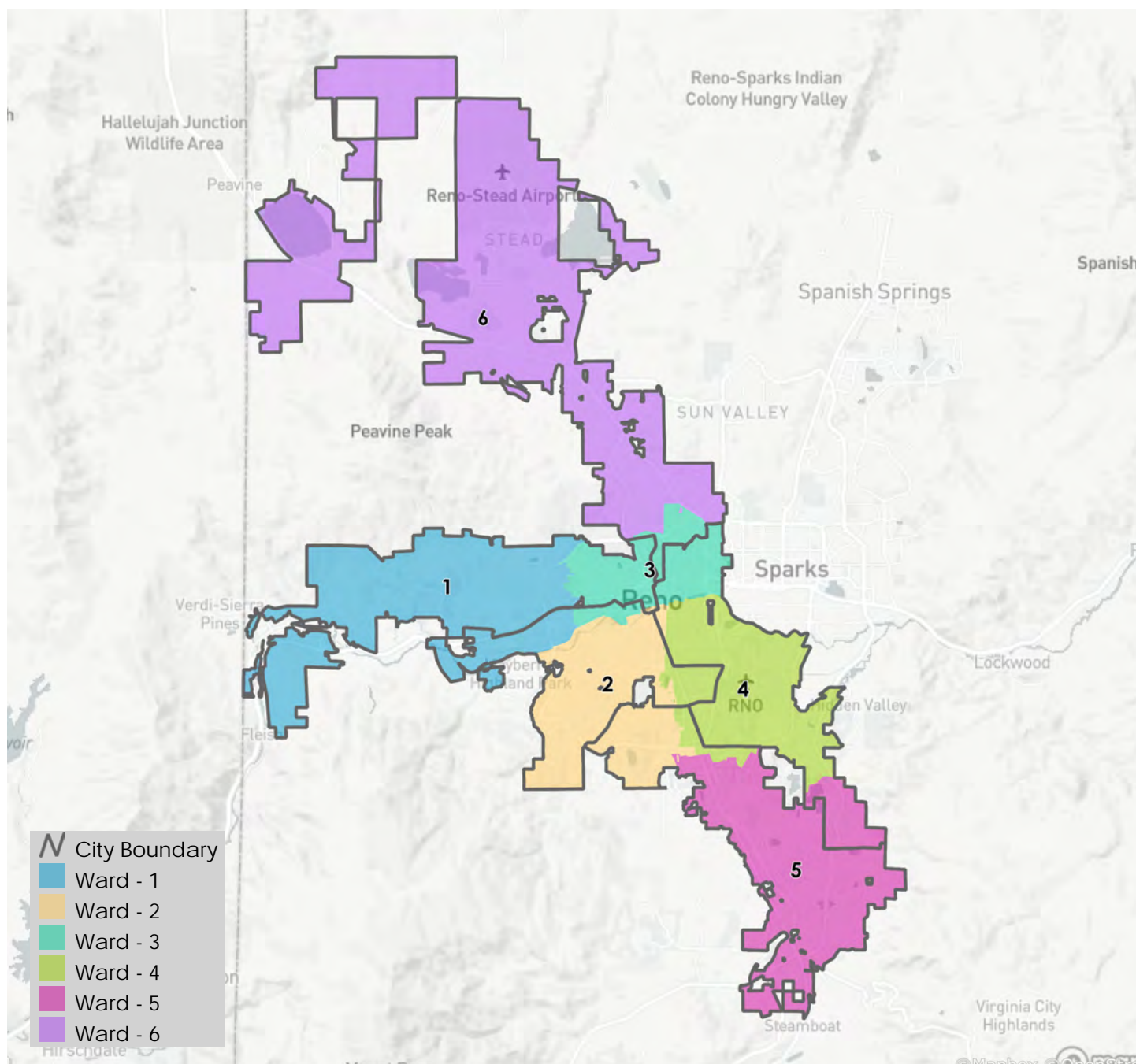
If no, the following districts are not contiguous:

District 2

District 4

District 6

City of Reno



Districting Summary Statistics

District ID: 186642
Map Name: 2024
Date: 2023-06-05
URL: <https://districtr.org/edit/186642?event=reno2023>

Equal Population Criterion

Ideal Population		44,028
Overall Deviation		2.8%
< 5.0%	5.0 - 10.0%	> 10.0%

2020 Census P.L. 94-171 Redistricting
Data Summary Files - Total Population.

Total Population & Deviation per Ward

Ward	Total Population	Over / Under Ideal	Deviation From Ideal
1	43,718	-310	-0.7%
2	44,958	931	2.1%
3	43,826	-202	-0.5%
4	43,851	-177	-0.4%
5	43,792	-236	-0.5%
6	44,020	-8	-0.0%

Total Population by Race/Ethnicity per Ward

Ward	White	Black or African American	American Indian or Alaska Native	Asian	Native Hawaiian and Pacific Islander	Some Other Race	Two or More Races	Hispanic/ Latino
1	63.8%	2.9%	0.7%	4.5%	0.6%	0.6%	5.2%	21.7%
2	48.7%	3.0%	0.8%	6.1%	1.2%	0.5%	5.5%	34.3%
3	65.8%	1.8%	0.5%	9.6%	0.4%	0.4%	6.0%	15.6%
4	67.5%	1.8%	0.6%	8.0%	0.5%	0.5%	5.7%	15.4%
5	49.1%	5.4%	1.0%	7.1%	1.2%	0.7%	5.3%	30.2%
6	50.6%	2.4%	0.7%	6.4%	0.5%	0.5%	4.3%	34.7%

2020 Census P.L 94-171 Redistricting Data Summary Files - Total Population by Race and Hispanic/Latino Origin.

VAP by Race/Ethnicity per Ward

Ward	White	Black or African American	American Indian or Alaska Native	Asian	Native Hawaiian and Pacific Islander	Some Other Race	Two or More Races	Hispanic/Latino
1	67.8%	2.8%	0.7%	4.7%	0.5%	0.6%	4.5%	18.4%
2	53.5%	3.0%	1.0%	6.6%	1.0%	0.4%	4.6%	30.0%
3	68.9%	1.8%	0.5%	9.7%	0.3%	0.4%	4.7%	13.7%
4	70.6%	1.7%	0.6%	8.3%	0.5%	0.4%	4.6%	13.3%
5	53.4%	5.4%	1.0%	7.5%	1.0%	0.7%	4.9%	26.0%
6	55.9%	2.3%	0.7%	6.9%	0.4%	0.5%	3.5%	29.8%

2020 Census P.L 94-171 Redistricting Data Summary Files - Voting-age Population (VAP) by Race and Hispanic/Latino Origin.

CVAP by Race/Ethnicity per Ward

Ward	White	Black or African American	American Indian or Alaska Native	Asian	Native Hawaiian and Pacific Islander	Two or More Races	Hispanic/Latino
1	73.4%	3.2%	1.2%	5.4%	0.7%	2.8%	13.4%
2	64.5%	4.5%	0.7%	4.6%	0.4%	3.3%	22.0%
3	76.3%	1.4%	1.0%	6.1%	1.2%	2.7%	11.4%
4	76.1%	2.9%	0.5%	6.5%	0.7%	3.2%	10.2%
5	65.0%	5.5%	1.4%	4.8%	0.9%	2.4%	19.9%
6	67.7%	2.1%	0.6%	6.0%	0.7%	2.3%	20.6%

2017-2021 American Community Survey Citizen Voting-age Population (CVAP) by Race and Ethnicity Special Tabulation. Rounding of estimates may lead to summation of race/ethnicity percentages not equal to 100% (+/- 1%).

Contiguity Criterion

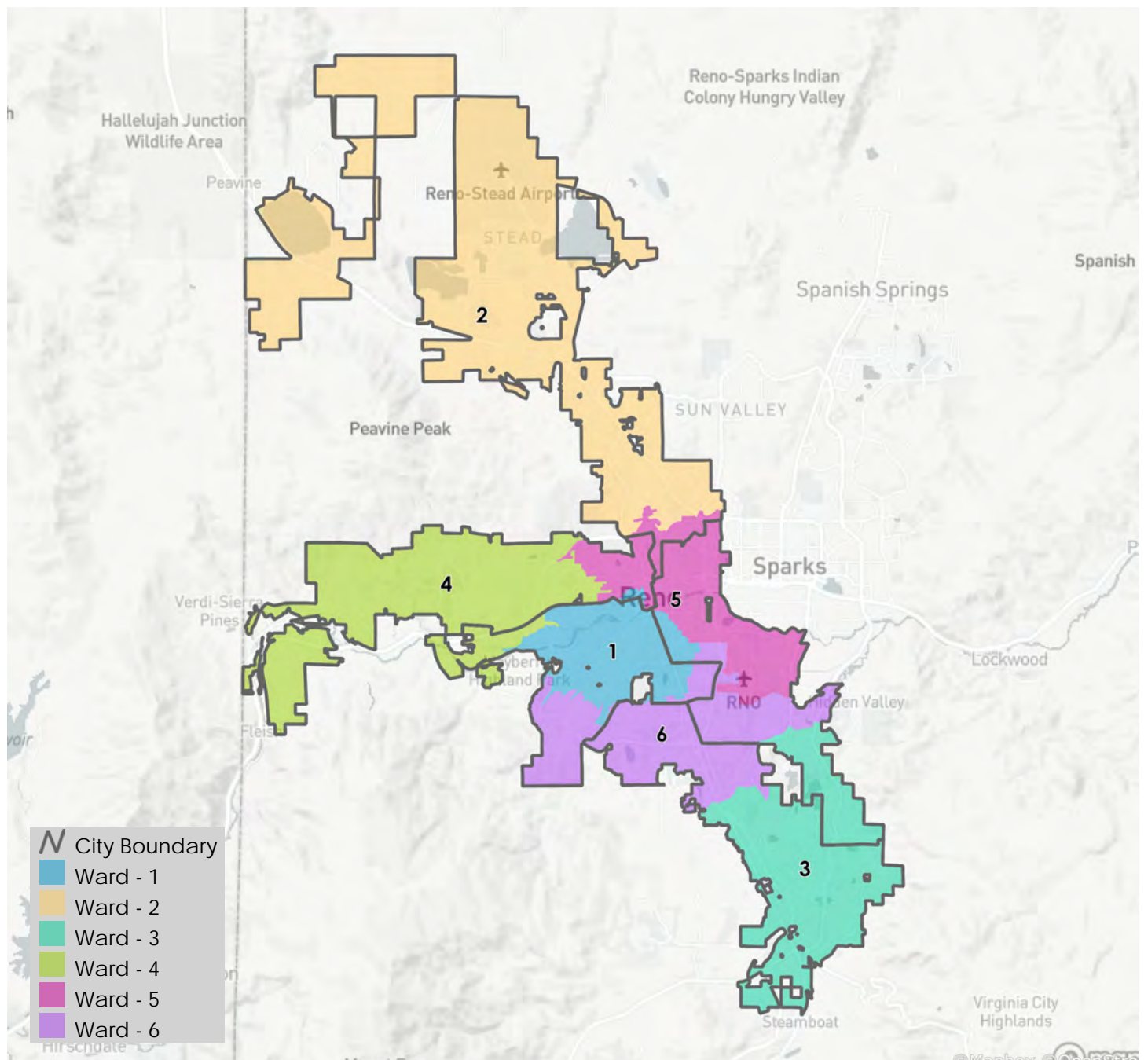
Are all districts contiguous at more than a point or by bridge or by regular ferry service? **No**

If no, the following districts are not contiguous:

District 4

District 6

City of Reno



Districting Summary Statistics

District ID: 186668
Map Name: Chayton Joseph
Date: 2023-06-05
URL: <https://districtr.org/edit/186668?event=reno2023>

Equal Population Criterion

Ideal Population		52,833
Overall Deviation		67.1%
< 5.0%	5.0 - 10.0%	> 10.0%

2020 Census P.L. 94-171 Redistricting
Data Summary Files - Total Population.

Total Population & Deviation per Ward

Ward	Total Population	Over / Under Ideal	Deviation From Ideal
1	33,714	-19,119	-36.2%
2	42,559	-10,274	-19.4%
3	69,172	16,339	30.9%
5	53,646	813	1.5%
6	65,074	12,241	23.2%

Total Population by Race/Ethnicity per Ward

Ward	White	Black or African American	American Indian or Alaska Native	Asian	Native Hawaiian and Pacific Islander	Some Other Race	Two or More Races	Hispanic/Latino
1	47.4%	2.4%	0.8%	6.0%	1.3%	0.5%	5.5%	36.0%
2	66.1%	1.8%	0.5%	9.7%	0.3%	0.5%	6.0%	15.1%
3	50.6%	3.1%	0.8%	5.6%	0.8%	0.6%	4.3%	34.3%
5	71.1%	1.4%	0.5%	7.6%	0.3%	0.5%	5.6%	13.0%
6	53.4%	4.8%	0.9%	6.5%	1.0%	0.6%	5.6%	27.2%

2020 Census P.L 94-171 Redistricting Data Summary Files - Total Population by Race and Hispanic/Latino Origin.

VAP by Race/Ethnicity per Ward

Ward	White	Black or African American	American Indian or Alaska Native	Asian	Native Hawaiian and Pacific Islander	Some Other Race	Two or More Races	Hispanic/ Latino
1	52.0%	2.4%	0.9%	6.6%	1.2%	0.5%	4.6%	31.8%
2	69.1%	1.8%	0.6%	9.8%	0.3%	0.5%	4.8%	13.2%
3	55.7%	2.9%	0.8%	6.0%	0.7%	0.6%	3.7%	29.5%
5	73.9%	1.4%	0.5%	7.9%	0.3%	0.5%	4.4%	11.2%
6	57.8%	4.7%	0.9%	6.8%	0.8%	0.5%	5.0%	23.3%

2020 Census P.L 94-171 Redistricting Data Summary Files - Voting-age Population (VAP) by Race and Hispanic/Latino Origin.

CVAP by Race/Ethnicity per Ward

Ward	White	Black or African American	American Indian or Alaska Native	Asian	Native Hawaiian and Pacific Islander	Two or More Races	Hispanic/ Latino
1	64.7%	4.1%	0.6%	4.9%	0.4%	3.1%	22.2%
2	75.6%	1.5%	0.9%	6.4%	1.3%	3.2%	11.2%
3	66.6%	2.8%	1.1%	5.5%	0.9%	2.5%	20.7%
5	79.0%	2.1%	0.5%	6.1%	0.5%	2.9%	8.7%
6	67.3%	5.3%	1.2%	5.0%	0.7%	2.6%	17.9%

2017-2021 American Community Survey Citizen Voting-age Population (CVAP) by Race and Ethnicity Special Tabulation. Rounding of estimates may lead to summation of race/ethnicity percentages not equal to 100% (+/- 1%).

Contiguity Criterion

Are all districts contiguous at more than a point or by bridge or by regular ferry service? **No**

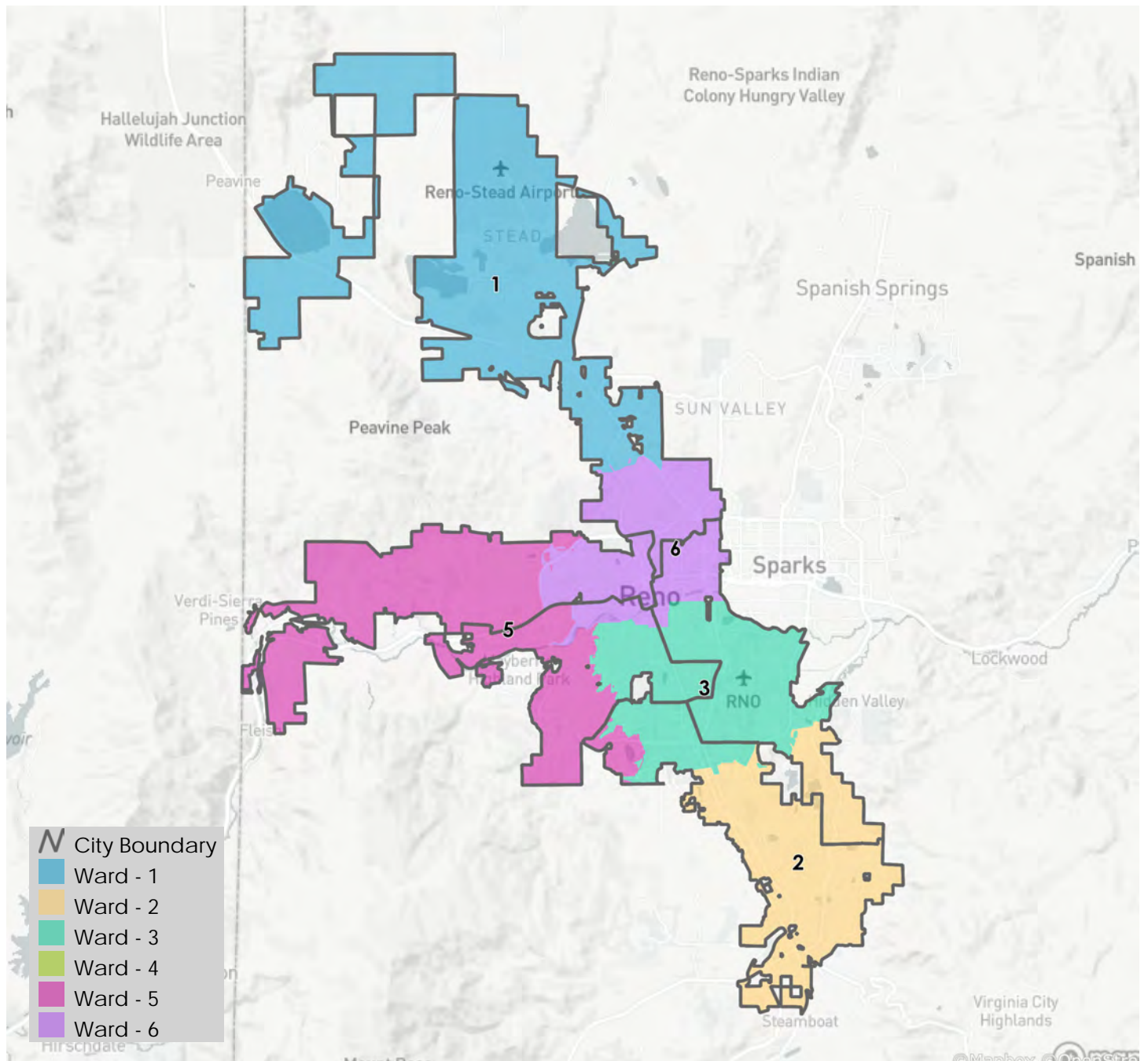
If no, the following districts are not contiguous:

District 3

District 5

District 6

City of Reno



Districting Summary Statistics

District ID: 186672
Map Name: Bolden
Date: 2023-06-05
URL: <https://districtr.org/edit/186672?event=reno2023>

Equal Population Criterion

Ideal Population		44,028
Overall Deviation		0.1%
< 5.0%	5.0 - 10.0%	> 10.0%

2020 Census P.L. 94-171 Redistricting
Data Summary Files - Total Population.

Total Population & Deviation per Ward

Ward	Total Population	Over / Under Ideal	Deviation From Ideal
1	44,041	14	0.0%
2	44,027	-1	-0.0%
3	44,029	2	0.0%
4	44,000	-28	-0.1%
5	44,036	9	0.0%
6	44,032	5	0.0%

Total Population by Race/Ethnicity per Ward

Ward	White	Black or African American	American Indian or Alaska Native	Asian	Native Hawaiian and Pacific Islander	Some Other Race	Two or More Races	Hispanic/Latino
1	49.1%	3.0%	0.8%	6.1%	1.2%	0.5%	5.5%	33.9%
2	50.6%	4.4%	0.8%	7.3%	1.1%	0.6%	5.6%	29.6%
3	68.8%	1.8%	0.6%	7.3%	0.4%	0.5%	5.7%	15.1%
4	53.5%	3.5%	1.0%	5.0%	0.7%	0.7%	4.7%	30.8%
5	57.3%	2.7%	0.6%	6.4%	0.6%	0.5%	4.5%	27.3%
6	65.9%	1.8%	0.5%	9.5%	0.4%	0.4%	6.0%	15.5%

2020 Census P.L 94-171 Redistricting Data Summary Files - Total Population by Race and Hispanic/Latino Origin.

VAP by Race/Ethnicity per Ward

Ward	White	Black or African American	American Indian or Alaska Native	Asian	Native Hawaiian and Pacific Islander	Some Other Race	Two or More Races	Hispanic/Latino
1	53.9%	2.9%	1.0%	6.6%	1.0%	0.5%	4.6%	29.6%
2	55.1%	4.3%	0.8%	7.7%	1.0%	0.6%	5.1%	25.5%
3	71.7%	1.8%	0.6%	7.6%	0.3%	0.4%	4.5%	13.0%
4	58.2%	3.6%	0.9%	5.4%	0.6%	0.7%	4.1%	26.4%
5	62.1%	2.5%	0.6%	6.8%	0.6%	0.5%	3.7%	23.1%
6	68.9%	1.8%	0.5%	9.6%	0.4%	0.4%	4.8%	13.6%

2020 Census P.L 94-171 Redistricting Data Summary Files - Voting-age Population (VAP) by Race and Hispanic/Latino Origin.

CVAP by Race/Ethnicity per Ward

Ward	White	Black or African American	American Indian or Alaska Native	Asian	Native Hawaiian and Pacific Islander	Two or More Races	Hispanic/Latino
1	64.8%	4.3%	0.7%	4.5%	0.4%	3.3%	21.9%
2	67.1%	4.5%	0.8%	6.3%	0.7%	2.4%	18.3%
3	76.3%	2.8%	0.8%	6.1%	0.7%	3.2%	10.2%
4	67.4%	4.2%	1.4%	3.9%	0.8%	2.5%	19.7%
5	71.8%	2.3%	0.7%	6.5%	0.8%	2.6%	15.2%
6	76.3%	1.4%	1.0%	6.1%	1.2%	2.7%	11.4%

2017-2021 American Community Survey Citizen Voting-age Population (CVAP) by Race and Ethnicity Special Tabulation. Rounding of estimates may lead to summation of race/ethnicity percentages not equal to 100% (+/- 1%).

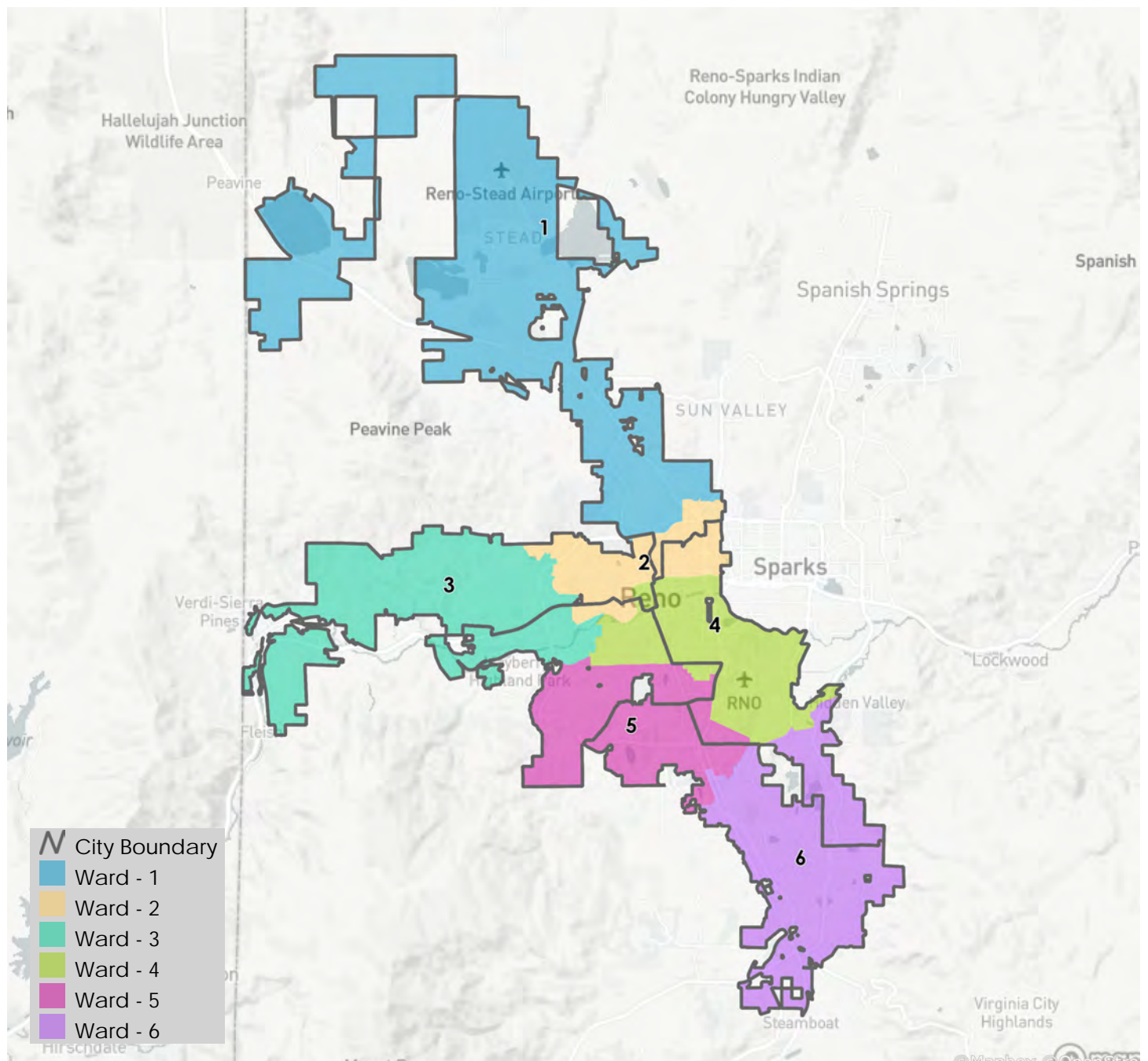
Contiguity Criterion

Are all districts contiguous at more than a point or by bridge or by regular ferry service? **No**

If no, the following districts are not contiguous:

District 1

City of Reno



Districting Summary Statistics

District ID: 186686
Map Name: Change
Date: 2023-06-05
URL: <https://districtr.org/edit/186686?event=reno2023>

Equal Population Criterion

Ideal Population		44,028
Overall Deviation		0.2%
< 5.0%	5.0 - 10.0%	> 10.0%

2020 Census P.L. 94-171 Redistricting
Data Summary Files - Total Population.

Total Population & Deviation per Ward

Ward	Total Population	Over / Under Ideal	Deviation From Ideal
1	44,004	-24	-0.1%
2	44,043	16	0.0%
3	43,975	-53	-0.1%
4	44,075	48	0.1%
5	43,989	-39	-0.1%
6	44,079	52	0.1%

Total Population by Race/Ethnicity per Ward

Ward	White	Black or African American	American Indian or Alaska Native	Asian	Native Hawaiian and Pacific Islander	Some Other Race	Two or More Races	Hispanic/Latino
1	49.0%	3.0%	0.8%	6.1%	1.2%	0.5%	5.5%	34.0%
2	68.3%	1.6%	0.6%	8.0%	0.5%	0.5%	5.8%	14.6%
3	58.1%	2.6%	0.6%	5.7%	0.7%	0.5%	4.6%	27.3%
4	40.6%	4.8%	0.9%	7.0%	1.1%	0.5%	4.7%	40.5%
5	64.1%	3.3%	0.9%	5.0%	0.5%	0.7%	5.5%	20.1%
6	65.2%	1.9%	0.5%	9.8%	0.4%	0.4%	6.0%	15.7%

2020 Census P.L 94-171 Redistricting Data Summary Files - Total Population by Race and Hispanic/Latino Origin.

VAP by Race/Ethnicity per Ward

Ward	White	Black or African American	American Indian or Alaska Native	Asian	Native Hawaiian and Pacific Islander	Some Other Race	Two or More Races	Hispanic/Latino
1	53.7%	3.0%	1.0%	6.6%	1.0%	0.5%	4.6%	29.7%
2	71.0%	1.6%	0.6%	8.3%	0.5%	0.5%	4.7%	12.8%
3	63.1%	2.3%	0.6%	6.1%	0.6%	0.5%	3.7%	23.0%
4	45.8%	4.7%	0.9%	7.6%	0.9%	0.6%	4.3%	35.1%
5	67.3%	3.4%	0.9%	5.1%	0.5%	0.7%	4.6%	17.5%
6	68.1%	1.9%	0.6%	10.0%	0.4%	0.4%	4.8%	13.8%

2020 Census P.L 94-171 Redistricting Data Summary Files - Voting-age Population (VAP) by Race and Hispanic/Latino Origin.

CVAP by Race/Ethnicity per Ward

Ward	White	Black or African American	American Indian or Alaska Native	Asian	Native Hawaiian and Pacific Islander	Two or More Races	Hispanic/Latino
1	64.7%	4.3%	0.7%	4.6%	0.4%	3.3%	22.0%
2	77.2%	2.8%	0.6%	6.3%	0.5%	2.6%	10.0%
3	72.9%	2.2%	0.7%	5.8%	0.6%	2.5%	15.2%
4	58.8%	5.1%	1.2%	4.5%	1.0%	2.2%	27.2%
5	73.1%	3.8%	1.3%	5.5%	0.6%	3.0%	12.8%
6	75.2%	1.5%	0.9%	6.6%	1.5%	3.1%	11.2%

2017-2021 American Community Survey Citizen Voting-age Population (CVAP) by Race and Ethnicity Special Tabulation. Rounding of estimates may lead to summation of race/ethnicity percentages not equal to 100% (+/- 1%).

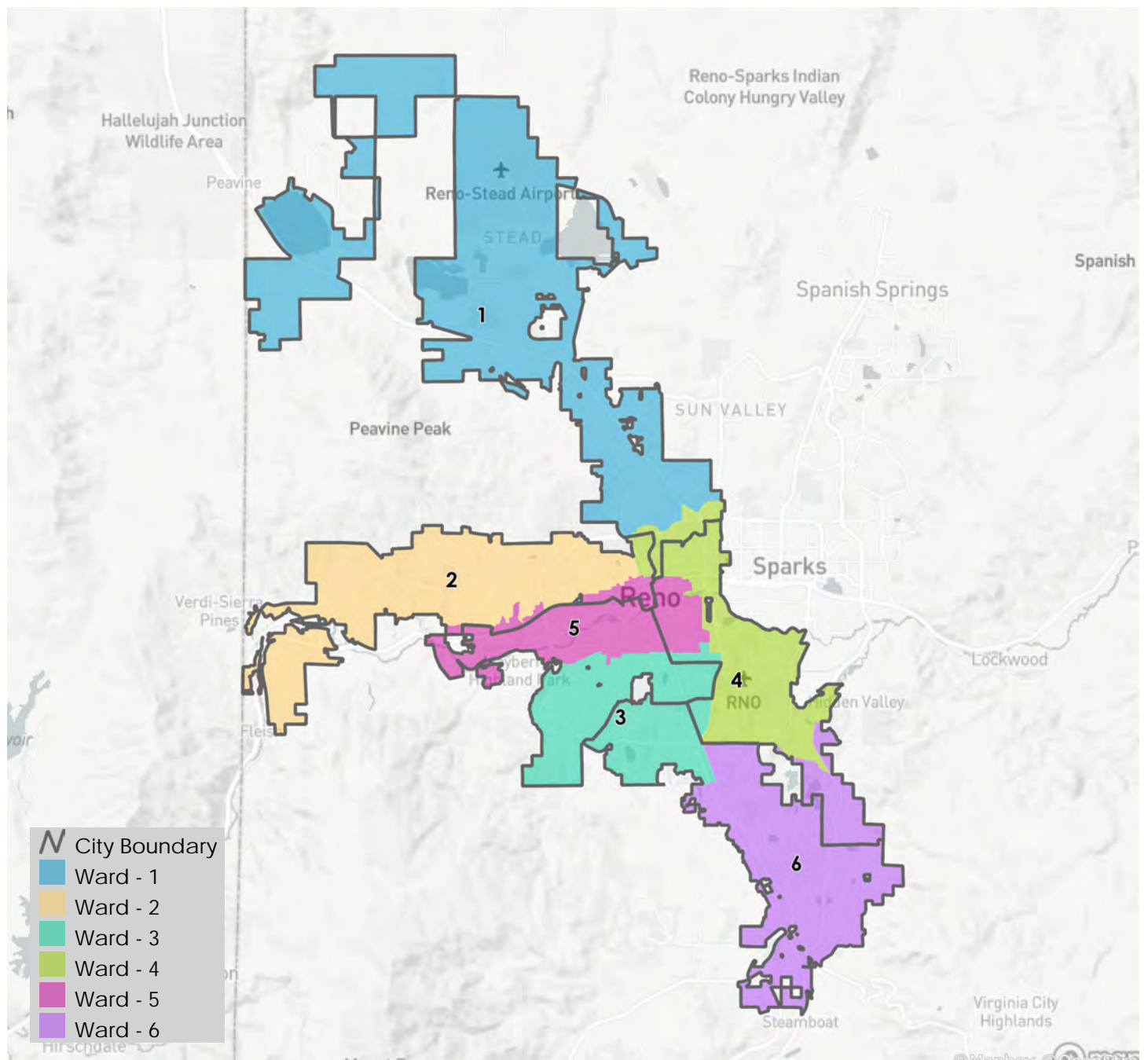
Contiguity Criterion

Are all districts contiguous at more than a point or by bridge or by regular ferry service? **No**

If no, the following districts are not contiguous:

District 6

City of Reno



Districting Summary Statistics

District ID: 186704
Map Name: Draft 2
Date: 2023-06-05
URL: <https://districtr.org/edit/186704?event=reno2023>

Equal Population Criterion

Ideal Population		44,028
Overall Deviation		6.1%
< 5.0%	5.0 - 10.0%	> 10.0%

2020 Census P.L. 94-171 Redistricting
Data Summary Files - Total Population.

Total Population & Deviation per Ward

Ward	Total Population	Over / Under Ideal	Deviation From Ideal
1	45,409	1,382	3.1%
2	43,878	-150	-0.3%
3	43,730	-298	-0.7%
4	44,386	359	0.8%
5	44,035	8	0.0%
6	42,727	-1,301	-3.0%

Total Population by Race/Ethnicity per Ward

Ward	White	Black or African American	American Indian or Alaska Native	Asian	Native Hawaiian and Pacific Islander	Some Other Race	Two or More Races	Hispanic/Latino
1	68.3%	1.6%	0.5%	4.9%	0.2%	0.5%	4.7%	19.2%
2	65.2%	1.9%	0.5%	9.8%	0.4%	0.4%	6.0%	15.7%
3	45.1%	3.8%	0.9%	6.0%	1.0%	0.6%	4.3%	38.2%
4	48.9%	3.0%	0.8%	6.1%	1.2%	0.5%	5.4%	34.1%
5	67.3%	1.8%	0.6%	8.0%	0.6%	0.5%	5.8%	15.5%
6	49.9%	5.2%	1.0%	6.9%	1.0%	0.6%	5.8%	29.7%

2020 Census P.L 94-171 Redistricting Data Summary Files - Total Population by Race and Hispanic/Latino Origin.

VAP by Race/Ethnicity per Ward

Ward	White	Black or African American	American Indian or Alaska Native	Asian	Native Hawaiian and Pacific Islander	Some Other Race	Two or More Races	Hispanic/Latino
1	72.3%	1.6%	0.5%	5.1%	0.2%	0.5%	3.7%	16.2%
2	68.2%	1.9%	0.6%	10.0%	0.4%	0.4%	4.8%	13.7%
3	50.4%	3.7%	0.9%	6.5%	0.9%	0.7%	3.9%	33.1%
4	53.7%	3.0%	0.9%	6.5%	1.0%	0.5%	4.6%	29.8%
5	70.3%	1.7%	0.6%	8.4%	0.5%	0.5%	4.6%	13.4%
6	54.3%	5.2%	1.0%	7.3%	0.8%	0.6%	5.4%	25.4%

2020 Census P.L 94-171 Redistricting Data Summary Files - Voting-age Population (VAP) by Race and Hispanic/Latino Origin.

CVAP by Race/Ethnicity per Ward

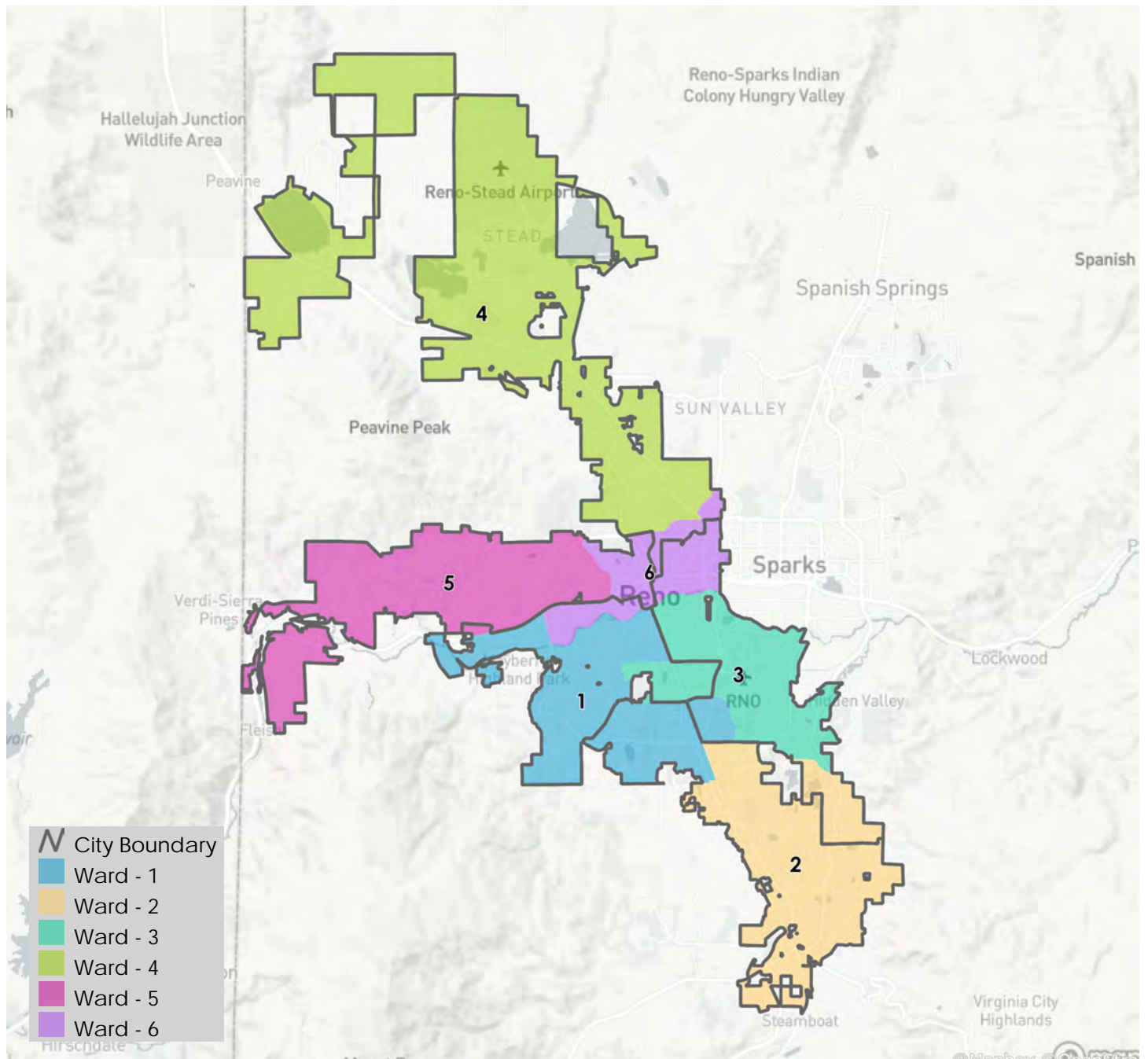
Ward	White	Black or African American	American Indian or Alaska Native	Asian	Native Hawaiian and Pacific Islander	Two or More Races	Hispanic/Latino
1	77.4%	1.8%	0.5%	4.8%	0.3%	2.1%	13.1%
2	75.2%	1.5%	0.9%	6.6%	1.5%	3.1%	11.3%
3	64.1%	3.4%	1.4%	4.8%	1.1%	2.8%	22.3%
4	64.7%	4.3%	0.7%	4.6%	0.4%	3.3%	21.8%
5	76.3%	2.8%	0.5%	6.6%	0.6%	2.9%	10.3%
6	65.0%	5.8%	1.4%	6.1%	0.8%	2.5%	18.4%

2017-2021 American Community Survey Citizen Voting-age Population (CVAP) by Race and Ethnicity Special Tabulation. Rounding of estimates may lead to summation of race/ethnicity percentages not equal to 100% (+/- 1%).

Contiguity Criterion

Are all districts contiguous at more than a point or by bridge or by regular ferry service? **Yes**

City of Reno



Districting Summary Statistics

District ID: 186720
Map Name: Equity
Date: 2023-06-06
URL: <https://districtr.org/edit/186720?event=reno2023>

Equal Population Criterion

Ideal Population		44,028
Overall Deviation		2.0%
< 5.0%	5.0 - 10.0%	> 10.0%

2020 Census P.L. 94-171 Redistricting
Data Summary Files - Total Population.

Total Population & Deviation per Ward

Ward	Total Population	Over / Under Ideal	Deviation From Ideal
1	44,014	-14	-0.0%
2	44,065	38	0.1%
3	43,552	-476	-1.1%
4	43,934	-94	-0.2%
5	44,447	420	1.0%
6	44,153	126	0.3%

Total Population by Race/Ethnicity per Ward

Ward	White	Black or African American	American Indian or Alaska Native	Asian	Native Hawaiian and Pacific Islander	Some Other Race	Two or More Races	Hispanic/Latino
1	49.1%	3.9%	0.7%	6.0%	0.9%	0.6%	4.3%	34.5%
2	65.0%	1.8%	0.6%	9.6%	0.3%	0.5%	5.8%	16.5%
3	64.1%	3.7%	0.8%	6.2%	0.5%	0.7%	5.8%	18.2%
4	65.6%	2.3%	0.7%	6.6%	0.5%	0.5%	6.1%	17.8%
5	49.4%	2.7%	0.8%	6.5%	1.1%	0.5%	5.5%	33.6%
6	52.3%	2.8%	0.8%	6.8%	0.9%	0.5%	4.5%	31.4%

2020 Census P.L 94-171 Redistricting Data Summary Files - Total Population by Race and Hispanic/Latino Origin.

VAP by Race/Ethnicity per Ward

Ward	White	Black or African American	American Indian or Alaska Native	Asian	Native Hawaiian and Pacific Islander	Some Other Race	Two or More Races	Hispanic/Latino
1	54.7%	3.7%	0.7%	6.5%	0.8%	0.6%	3.7%	29.3%
2	68.1%	1.8%	0.6%	9.7%	0.3%	0.5%	4.6%	14.4%
3	67.0%	3.7%	0.8%	6.4%	0.4%	0.6%	4.9%	16.0%
4	68.8%	2.2%	0.7%	6.9%	0.4%	0.5%	5.1%	15.3%
5	54.0%	2.8%	0.9%	7.0%	1.0%	0.4%	4.6%	29.4%
6	56.6%	2.7%	0.8%	7.3%	0.8%	0.5%	3.8%	27.5%

2020 Census P.L 94-171 Redistricting Data Summary Files - Voting-age Population (VAP) by Race and Hispanic/Latino Origin.

CVAP by Race/Ethnicity per Ward

Ward	White	Black or African American	American Indian or Alaska Native	Asian	Native Hawaiian and Pacific Islander	Two or More Races	Hispanic/Latino
1	66.1%	3.9%	0.9%	6.0%	1.2%	2.0%	19.8%
2	74.7%	1.5%	0.9%	6.7%	1.3%	3.2%	11.7%
3	72.3%	4.4%	1.0%	5.0%	0.4%	2.4%	14.5%
4	76.3%	2.7%	0.9%	5.3%	0.7%	3.1%	11.2%
5	64.7%	4.6%	0.6%	5.5%	0.4%	3.7%	20.4%
6	68.6%	2.4%	1.0%	5.0%	0.9%	2.3%	19.9%

2017-2021 American Community Survey Citizen Voting-age Population (CVAP) by Race and Ethnicity Special Tabulation. Rounding of estimates may lead to summation of race/ethnicity percentages not equal to 100% (+/- 1%).

Contiguity Criterion

Are all districts contiguous at more than a point or by bridge or by regular ferry service? **No**

If no, the following districts are not contiguous:

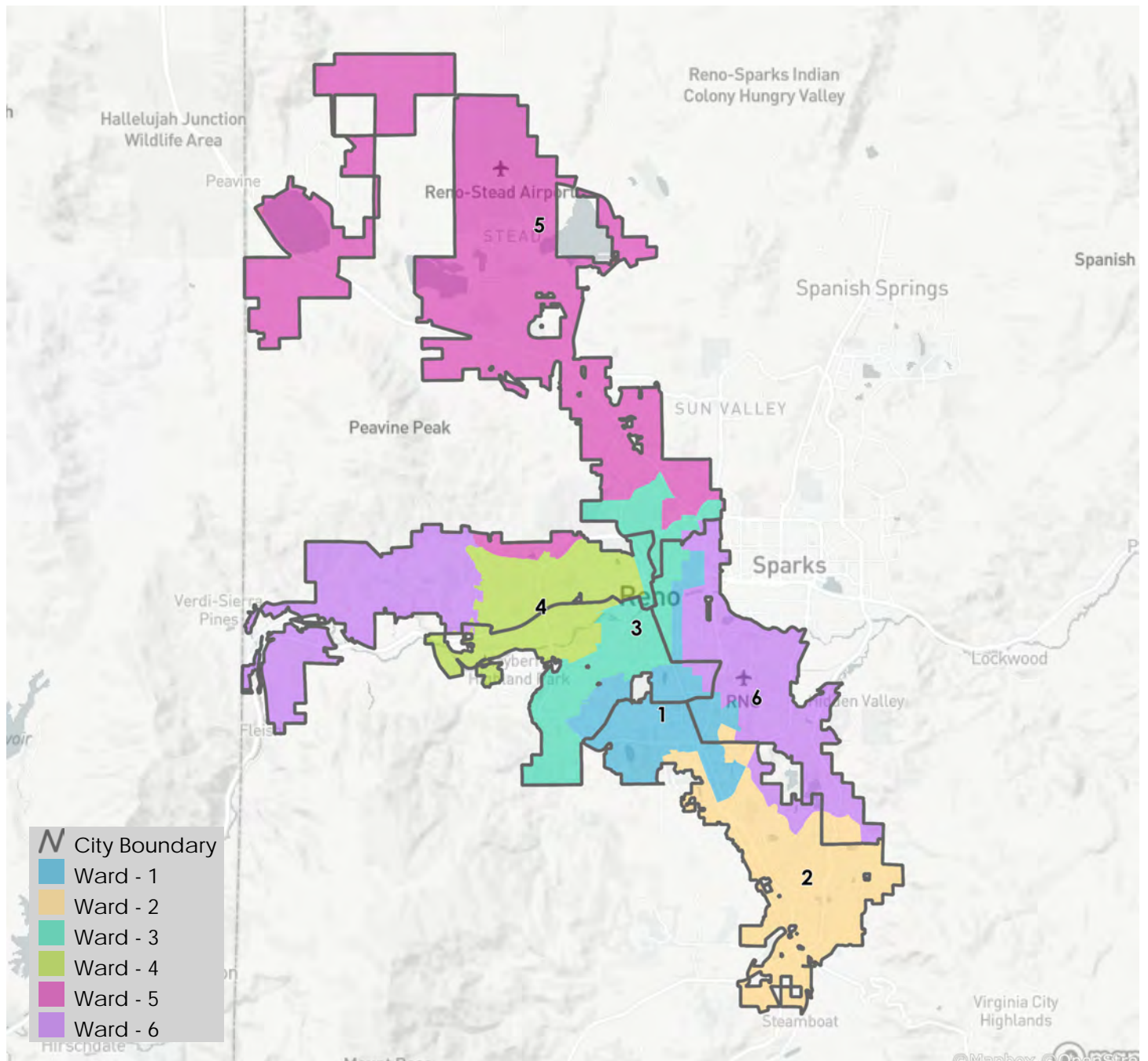
District 1

District 4

District 5

District 6

City of Reno



Districting Summary Statistics

District ID: 186734
Map Name:
Date: 2023-06-06
URL: <https://districtr.org/edit/186734?event=reno2023>

Equal Population Criterion

Ideal Population		44,028
Overall Deviation		4.6%
< 5.0%	5.0 - 10.0%	> 10.0%

2020 Census P.L. 94-171 Redistricting
Data Summary Files - Total Population.

Total Population & Deviation per Ward

Ward	Total Population	Over / Under Ideal	Deviation From Ideal
1	45,138	1,111	2.5%
2	43,223	-805	-1.8%
3	44,808	781	1.8%
4	43,128	-900	-2.0%
5	44,532	505	1.1%
6	43,336	-692	-1.6%

Total Population by Race/Ethnicity per Ward

Ward	White	Black or African American	American Indian or Alaska Native	Asian	Native Hawaiian and Pacific Islander	Some Other Race	Two or More Races	Hispanic/Latino
1	46.1%	3.1%	0.9%	6.1%	1.2%	0.5%	5.3%	36.9%
2	62.6%	2.1%	0.6%	8.8%	0.4%	0.5%	5.6%	19.4%
3	67.9%	1.9%	0.6%	7.9%	0.3%	0.5%	5.7%	15.1%
4	48.9%	3.5%	0.9%	7.1%	0.7%	0.6%	4.7%	33.6%
5	65.2%	2.3%	0.5%	5.0%	0.6%	0.5%	4.9%	21.0%
6	54.4%	4.4%	0.8%	6.8%	1.1%	0.6%	5.8%	26.1%

2020 Census P.L 94-171 Redistricting Data Summary Files - Total Population by Race and Hispanic/Latino Origin.

VAP by Race/Ethnicity per Ward

Ward	White	Black or African American	American Indian or Alaska Native	Asian	Native Hawaiian and Pacific Islander	Some Other Race	Two or More Races	Hispanic/Latino
1	50.9%	3.2%	1.0%	6.7%	1.0%	0.5%	4.5%	32.3%
2	66.0%	2.1%	0.6%	9.1%	0.4%	0.5%	4.5%	16.9%
3	70.7%	2.0%	0.6%	8.2%	0.3%	0.4%	4.7%	13.1%
4	53.5%	3.6%	0.8%	7.4%	0.7%	0.7%	4.1%	29.2%
5	69.5%	2.1%	0.6%	5.2%	0.5%	0.5%	3.8%	17.8%
6	58.5%	4.2%	0.8%	7.2%	0.9%	0.6%	5.2%	22.6%

2020 Census P.L 94-171 Redistricting Data Summary Files - Voting-age Population (VAP) by Race and Hispanic/Latino Origin.

CVAP by Race/Ethnicity per Ward

Ward	White	Black or African American	American Indian or Alaska Native	Asian	Native Hawaiian and Pacific Islander	Two or More Races	Hispanic/Latino
1	63.4%	4.5%	0.7%	4.5%	0.7%	3.2%	23.0%
2	74.5%	1.8%	0.9%	5.5%	1.6%	3.1%	12.7%
3	75.2%	2.7%	0.8%	7.9%	0.6%	3.2%	9.5%
4	61.6%	3.8%	1.3%	7.2%	0.9%	2.6%	22.6%
5	79.7%	2.2%	0.7%	3.5%	0.4%	2.1%	11.3%
6	68.6%	4.6%	0.9%	4.7%	0.5%	2.5%	18.2%

2017-2021 American Community Survey Citizen Voting-age Population (CVAP) by Race and Ethnicity Special Tabulation. Rounding of estimates may lead to summation of race/ethnicity percentages not equal to 100% (+/- 1%).

Contiguity Criterion

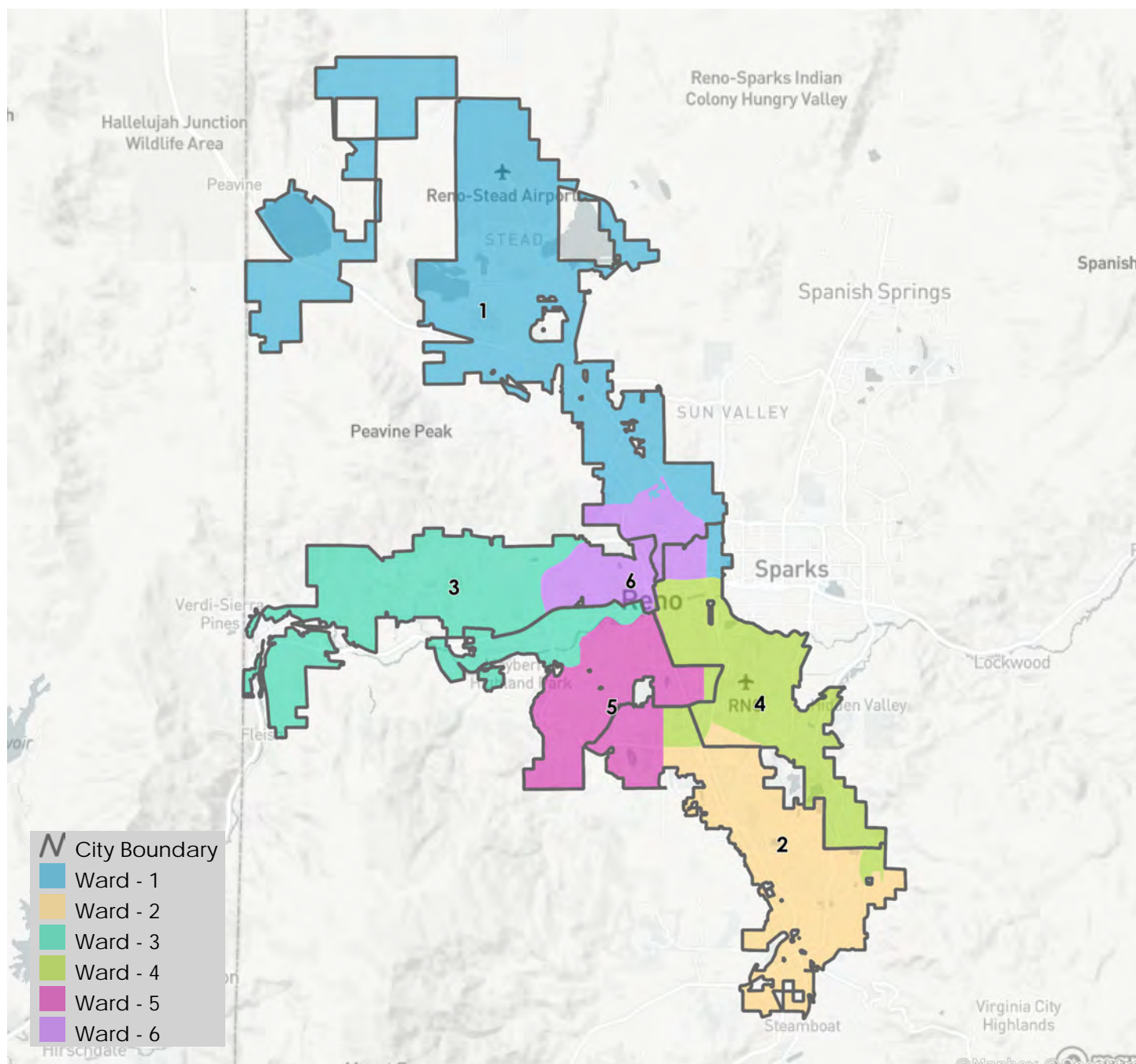
Are all districts contiguous at more than a point or by bridge or by regular ferry service? **No**

If no, the following districts are not contiguous:

District 2

District 6

City of Reno



Districting Summary Statistics

District ID: 186747
Map Name: Draft 3
Date: 2023-06-06
URL: <https://districtr.org/edit/186747?event=reno2023>

Equal Population Criterion

Ideal Population		44,028
Overall Deviation		5.4%
< 5.0%	5.0 - 10.0%	> 10.0%

Total Population & Deviation per Ward

Ward	Total Population	Over / Under Ideal	Deviation From Ideal
1	44,003	-25	-0.1%
2	43,893	-135	-0.3%
3	45,051	1,024	2.3%
4	44,499	472	1.1%
5	44,035	8	0.0%
6	42,684	-1,344	-3.1%

2020 Census P.L. 94-171 Redistricting
Data Summary Files - Total Population.

Total Population by Race/Ethnicity per Ward

Ward	White	Black or African American	American Indian or Alaska Native	Asian	Native Hawaiian and Pacific Islander	Some Other Race	Two or More Races	Hispanic/Latino
1	61.7%	2.5%	0.6%	5.9%	0.5%	0.5%	4.6%	23.6%
2	65.2%	1.9%	0.5%	9.8%	0.4%	0.4%	6.0%	15.7%
3	38.7%	4.2%	0.9%	6.0%	1.3%	0.5%	4.1%	44.2%
4	48.9%	3.0%	0.8%	6.0%	1.2%	0.5%	5.4%	34.1%
5	67.3%	1.8%	0.6%	8.0%	0.6%	0.5%	5.8%	15.5%
6	64.2%	3.8%	0.8%	5.9%	0.4%	0.7%	6.1%	18.2%

2020 Census P.L 94-171 Redistricting Data Summary Files - Total Population by Race and Hispanic/Latino Origin.

VAP by Race/Ethnicity per Ward

Ward	White	Black or African American	American Indian or Alaska Native	Asian	Native Hawaiian and Pacific Islander	Some Other Race	Two or More Races	Hispanic/Latino
1	66.3%	2.3%	0.6%	6.2%	0.5%	0.5%	3.7%	19.9%
2	68.2%	1.9%	0.6%	10.0%	0.4%	0.4%	4.8%	13.7%
3	44.0%	4.2%	1.0%	6.5%	1.1%	0.6%	3.8%	38.8%
4	53.7%	3.0%	0.9%	6.5%	1.0%	0.5%	4.6%	29.9%
5	70.3%	1.7%	0.6%	8.4%	0.5%	0.5%	4.6%	13.4%
6	66.8%	3.8%	0.8%	6.1%	0.4%	0.7%	5.4%	16.1%

2020 Census P.L 94-171 Redistricting Data Summary Files - Voting-age Population (VAP) by Race and Hispanic/Latino Origin.

CVAP by Race/Ethnicity per Ward

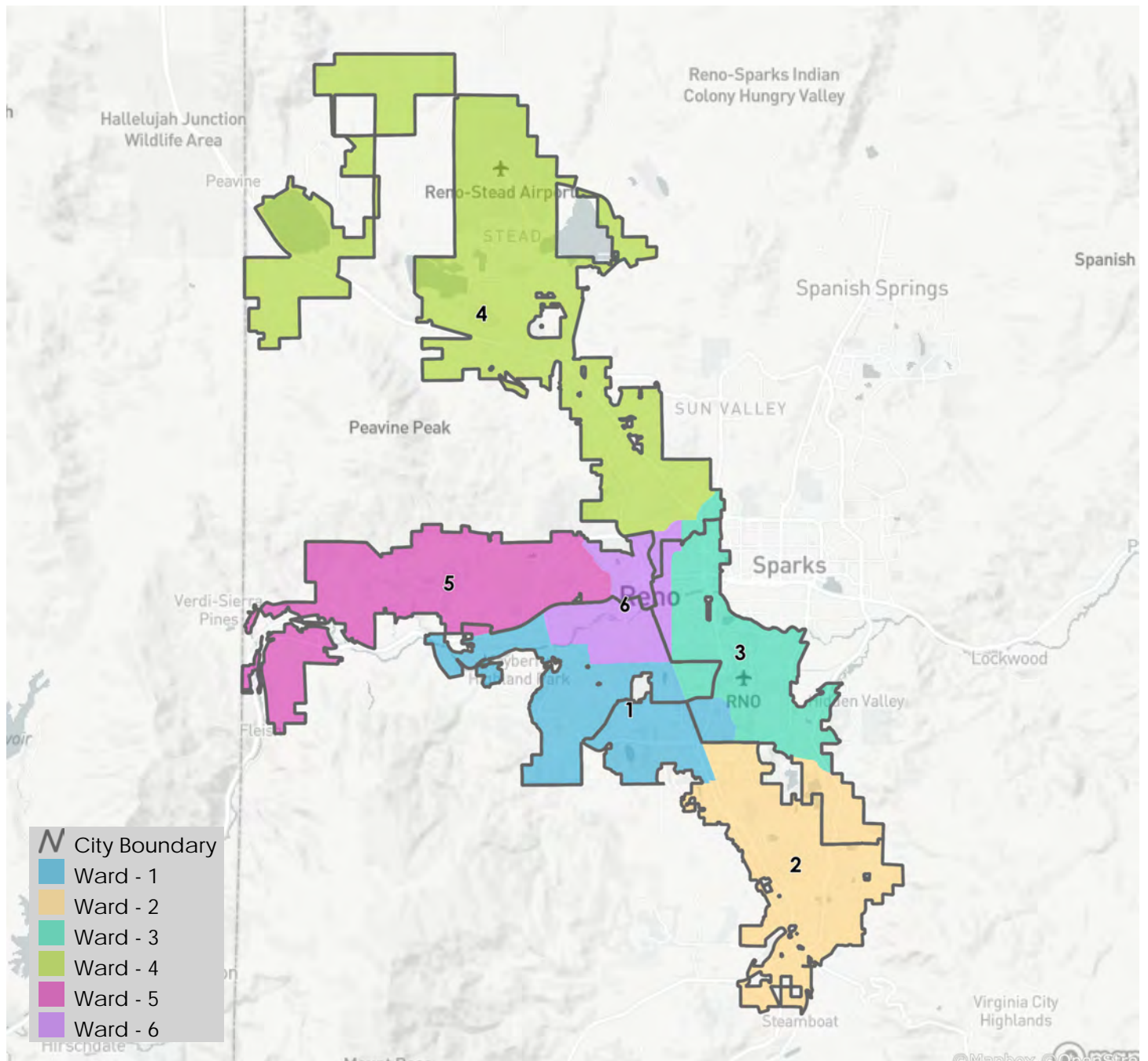
Ward	White	Black or African American	American Indian or Alaska Native	Asian	Native Hawaiian and Pacific Islander	Two or More Races	Hispanic/Latino
1	73.3%	1.7%	0.6%	6.0%	0.6%	2.4%	15.3%
2	75.2%	1.5%	0.9%	6.6%	1.5%	3.1%	11.3%
3	60.2%	4.9%	1.1%	4.3%	1.3%	2.4%	25.7%
4	64.7%	4.3%	0.7%	4.6%	0.4%	3.3%	21.9%
5	76.3%	2.8%	0.5%	6.6%	0.6%	2.9%	10.3%
6	73.1%	4.2%	1.4%	5.2%	0.3%	2.6%	13.2%

2017-2021 American Community Survey Citizen Voting-age Population (CVAP) by Race and Ethnicity Special Tabulation. Rounding of estimates may lead to summation of race/ethnicity percentages not equal to 100% (+/- 1%).

Contiguity Criterion

Are all districts contiguous at more than a point or by bridge or by regular ferry service? **Yes**

City of Reno



Districting Summary Statistics

District ID: 186754
Map Name: Team Attoe
Date: 2023-06-06
URL: <https://districtr.org/edit/186754?event=reno2023>

Equal Population Criterion

Ideal Population		44,028
Overall Deviation		4.5%
< 5.0%	5.0 - 10.0%	> 10.0%

2020 Census P.L. 94-171 Redistricting
Data Summary Files - Total Population.

Total Population & Deviation per Ward

Ward	Total Population	Over / Under Ideal	Deviation From Ideal
1	43,612	-416	-0.9%
2	45,204	1,177	2.7%
3	44,194	167	0.4%
4	43,234	-794	-1.8%
5	43,944	-84	-0.2%
6	43,977	-51	-0.1%

Total Population by Race/Ethnicity per Ward

Ward	White	Black or African American	American Indian or Alaska Native	Asian	Native Hawaiian and Pacific Islander	Some Other Race	Two or More Races	Hispanic/Latino
1	49.1%	2.9%	0.8%	6.1%	1.2%	0.5%	5.4%	33.9%
2	68.1%	1.7%	0.6%	7.9%	0.5%	0.5%	5.7%	15.1%
3	65.2%	1.9%	0.5%	9.8%	0.4%	0.4%	6.0%	15.7%
4	74.9%	1.5%	0.5%	4.7%	0.2%	0.5%	5.3%	12.4%
5	49.0%	5.3%	1.0%	7.0%	1.1%	0.7%	5.5%	30.5%
6	38.9%	3.8%	0.9%	6.1%	1.0%	0.6%	4.0%	44.7%

2020 Census P.L 94-171 Redistricting Data Summary Files - Total Population by Race and Hispanic/Latino Origin.

VAP by Race/Ethnicity per Ward

Ward	White	Black or African American	American Indian or Alaska Native	Asian	Native Hawaiian and Pacific Islander	Some Other Race	Two or More Races	Hispanic/Latino
1	53.9%	2.9%	0.9%	6.6%	1.0%	0.5%	4.6%	29.7%
2	71.0%	1.7%	0.6%	8.2%	0.5%	0.4%	4.6%	13.0%
3	68.2%	1.9%	0.6%	10.0%	0.4%	0.4%	4.8%	13.7%
4	77.6%	1.6%	0.5%	4.8%	0.2%	0.4%	4.2%	10.7%
5	53.5%	5.2%	0.9%	7.4%	0.9%	0.7%	5.1%	26.2%
6	44.4%	3.7%	0.9%	6.7%	0.9%	0.6%	3.6%	39.2%

2020 Census P.L 94-171 Redistricting Data Summary Files - Voting-age Population (VAP) by Race and Hispanic/Latino Origin.

CVAP by Race/Ethnicity per Ward

Ward	White	Black or African American	American Indian or Alaska Native	Asian	Native Hawaiian and Pacific Islander	Two or More Races	Hispanic/Latino
1	64.7%	4.3%	0.7%	4.6%	0.4%	3.3%	22.0%
2	76.6%	2.8%	0.6%	6.4%	0.7%	3.0%	10.0%
3	75.2%	1.5%	0.9%	6.6%	1.5%	3.1%	11.3%
4	81.2%	2.2%	0.8%	6.1%	0.1%	1.9%	7.6%
5	64.9%	5.9%	1.2%	5.0%	1.0%	2.7%	19.4%
6	57.8%	3.0%	1.2%	4.6%	1.1%	2.9%	29.4%

2017-2021 American Community Survey Citizen Voting-age Population (CVAP) by Race and Ethnicity Special Tabulation. Rounding of estimates may lead to summation of race/ethnicity percentages not equal to 100% (+/- 1%).

Contiguity Criterion

Are all districts contiguous at more than a point or by bridge or by regular ferry service? **No**

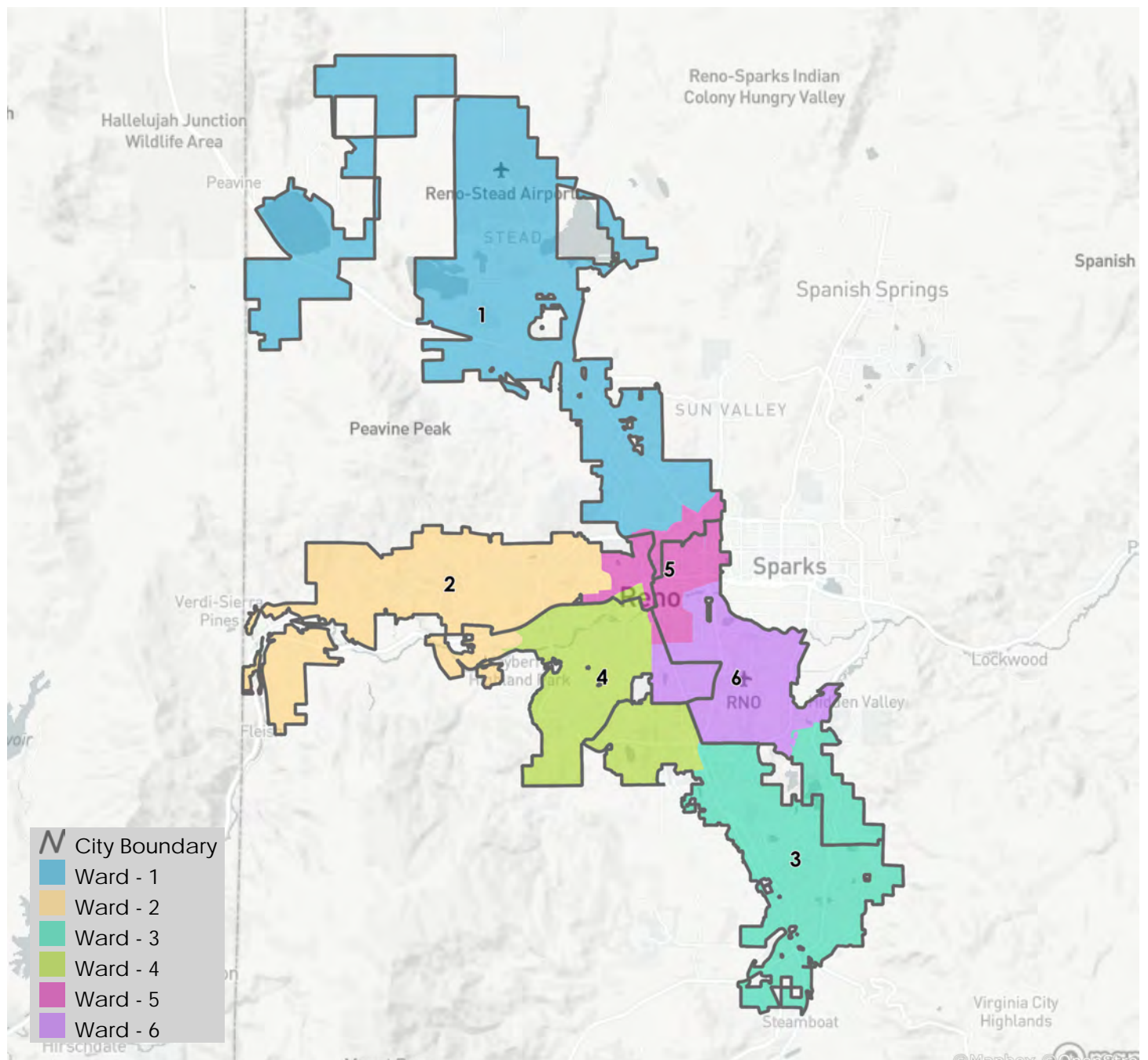
If no, the following districts are not contiguous:

District 1

District 2

District 4

City of Reno



Districting Summary Statistics

District ID: 186771
Map Name: Future Neighbors
Date: 2023-06-06
URL: <https://districtr.org/edit/186771?event=reno2023>

Equal Population Criterion

Ideal Population		44,028
Overall Deviation		1.3%
< 5.0%	5.0 - 10.0%	> 10.0%

2020 Census P.L. 94-171 Redistricting
Data Summary Files - Total Population.

Total Population & Deviation per Ward

Ward	Total Population	Over / Under Ideal	Deviation From Ideal
1	44,000	-28	-0.1%
2	43,865	-163	-0.4%
3	43,842	-186	-0.4%
4	44,044	17	0.0%
5	44,015	-13	-0.0%
6	44,399	372	0.8%

Total Population by Race/Ethnicity per Ward

Ward	White	Black or African American	American Indian or Alaska Native	Asian	Native Hawaiian and Pacific Islander	Some Other Race	Two or More Races	Hispanic/Latino
1	52.8%	4.1%	1.0%	5.1%	0.9%	0.7%	4.8%	30.6%
2	57.4%	2.2%	0.6%	6.4%	0.4%	0.4%	4.4%	28.2%
3	69.6%	1.5%	0.5%	7.6%	0.3%	0.5%	5.7%	14.2%
4	48.7%	3.1%	0.9%	5.8%	1.1%	0.5%	5.5%	34.5%
5	50.6%	4.6%	0.8%	7.2%	1.2%	0.6%	5.6%	29.4%
6	66.1%	1.7%	0.5%	9.5%	0.4%	0.4%	6.0%	15.4%

2020 Census P.L 94-171 Redistricting Data Summary Files - Total Population by Race and Hispanic/Latino Origin.

VAP by Race/Ethnicity per Ward

Ward	White	Black or African American	American Indian or Alaska Native	Asian	Native Hawaiian and Pacific Islander	Some Other Race	Two or More Races	Hispanic/Latino
1	57.8%	4.0%	1.0%	5.4%	0.8%	0.7%	4.3%	26.1%
2	62.2%	2.1%	0.6%	6.8%	0.4%	0.5%	3.5%	23.9%
3	72.4%	1.5%	0.5%	7.9%	0.3%	0.5%	4.6%	12.3%
4	53.6%	3.0%	1.0%	6.3%	1.0%	0.5%	4.6%	30.2%
5	54.9%	4.5%	0.8%	7.7%	1.0%	0.6%	5.2%	25.3%
6	69.1%	1.8%	0.5%	9.7%	0.3%	0.4%	4.7%	13.5%

2020 Census P.L 94-171 Redistricting Data Summary Files - Voting-age Population (VAP) by Race and Hispanic/Latino Origin.

CVAP by Race/Ethnicity per Ward

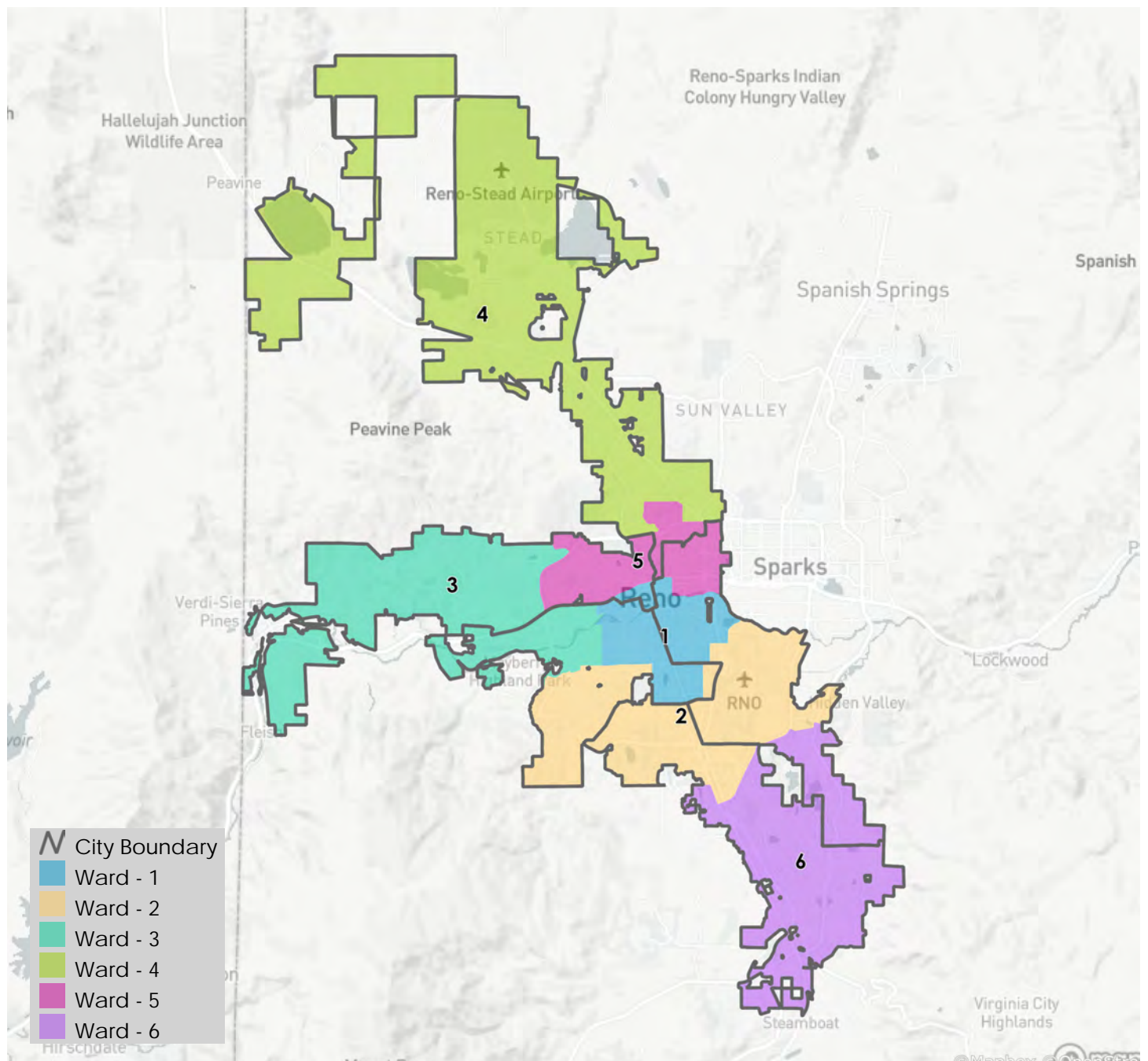
Ward	White	Black or African American	American Indian or Alaska Native	Asian	Native Hawaiian and Pacific Islander	Two or More Races	Hispanic/Latino
1	66.6%	4.4%	1.6%	5.5%	0.9%	3.0%	18.0%
2	72.3%	1.9%	0.6%	5.6%	0.6%	1.7%	17.2%
3	77.1%	2.3%	0.8%	6.6%	0.6%	3.2%	9.4%
4	65.2%	4.3%	0.7%	4.3%	0.4%	3.3%	21.8%
5	66.2%	5.3%	0.7%	5.1%	0.9%	2.5%	19.4%
6	75.9%	1.4%	1.0%	6.2%	1.2%	3.1%	11.3%

2017-2021 American Community Survey Citizen Voting-age Population (CVAP) by Race and Ethnicity Special Tabulation. Rounding of estimates may lead to summation of race/ethnicity percentages not equal to 100% (+/- 1%).

Contiguity Criterion

Are all districts contiguous at more than a point or by bridge or by regular ferry service? **Yes**

City of Reno



Districting Summary Statistics

District ID: 186778
Map Name: One Time in Reno
Date: 2023-06-06
URL: <https://districtr.org/edit/186778?event=reno2023>

Equal Population Criterion

Ideal Population		44,028
Overall Deviation		2.2%
< 5.0%	5.0 - 10.0%	> 10.0%

2020 Census P.L. 94-171 Redistricting
Data Summary Files - Total Population.

Total Population & Deviation per Ward

Ward	Total Population	Over / Under Ideal	Deviation From Ideal
1	44,231	204	0.5%
2	44,167	140	0.3%
3	43,892	-136	-0.3%
4	43,448	-580	-1.3%
5	44,016	-12	-0.0%
6	44,411	384	0.9%

Total Population by Race/Ethnicity per Ward

Ward	White	Black or African American	American Indian or Alaska Native	Asian	Native Hawaiian and Pacific Islander	Some Other Race	Two or More Races	Hispanic/Latino
1	49.8%	5.1%	1.0%	6.5%	1.1%	0.8%	5.3%	30.4%
2	74.1%	1.1%	0.5%	6.2%	0.3%	0.5%	5.3%	12.1%
3	59.5%	3.2%	0.7%	7.1%	0.7%	0.5%	6.0%	22.4%
4	64.5%	2.0%	0.5%	9.2%	0.4%	0.5%	5.8%	17.0%
5	51.4%	2.5%	0.8%	6.6%	1.1%	0.5%	5.5%	31.7%
6	46.3%	3.3%	0.8%	6.1%	0.7%	0.5%	4.0%	38.4%

2020 Census P.L 94-171 Redistricting Data Summary Files - Total Population by Race and Hispanic/Latino Origin.

VAP by Race/Ethnicity per Ward

Ward	White	Black or African American	American Indian or Alaska Native	Asian	Native Hawaiian and Pacific Islander	Some Other Race	Two or More Races	Hispanic/Latino
1	54.3%	5.2%	1.0%	6.8%	0.9%	0.8%	5.0%	26.1%
2	76.9%	1.1%	0.5%	6.4%	0.3%	0.5%	4.0%	10.3%
3	63.4%	2.9%	0.7%	7.5%	0.6%	0.4%	5.1%	19.3%
4	67.8%	2.0%	0.5%	9.3%	0.4%	0.4%	4.6%	14.9%
5	55.5%	2.6%	0.9%	7.1%	1.0%	0.4%	4.5%	27.9%
6	51.8%	3.0%	0.8%	6.6%	0.7%	0.5%	3.4%	33.1%

2020 Census P.L 94-171 Redistricting Data Summary Files - Voting-age Population (VAP) by Race and Hispanic/Latino Origin.

CVAP by Race/Ethnicity per Ward

Ward	White	Black or African American	American Indian or Alaska Native	Asian	Native Hawaiian and Pacific Islander	Two or More Races	Hispanic/Latino
1	61.4%	5.9%	1.8%	6.4%	1.2%	2.8%	20.6%
2	81.5%	1.9%	0.5%	4.5%	0.5%	2.1%	9.1%
3	71.9%	3.6%	0.7%	5.8%	0.5%	3.5%	14.1%
4	75.3%	1.5%	1.0%	6.7%	1.5%	2.5%	11.4%
5	66.6%	3.8%	0.7%	4.9%	0.4%	3.6%	20.0%
6	65.7%	2.7%	0.8%	5.2%	0.6%	2.3%	22.7%

2017-2021 American Community Survey Citizen Voting-age Population (CVAP) by Race and Ethnicity Special Tabulation. Rounding of estimates may lead to summation of race/ethnicity percentages not equal to 100% (+/- 1%).

Contiguity Criterion

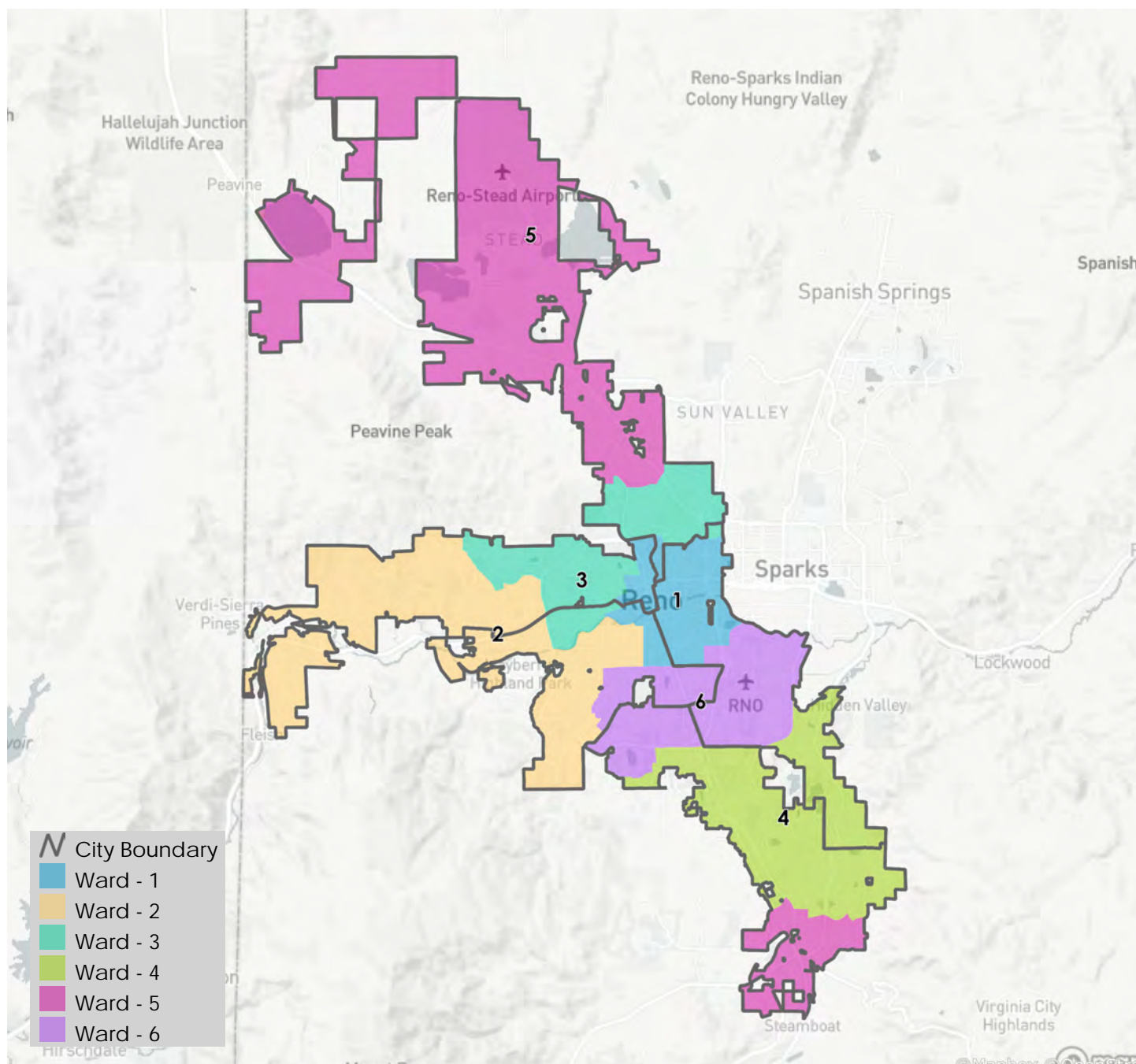
Are all districts contiguous at more than a point or by bridge or by regular ferry service? **No**

If no, the following districts are not contiguous:

District 3

District 5

City of Reno



Districting Summary Statistics

District ID: 186792
Map Name: ReWard Reno
Date: 2023-06-06
URL: <https://districtr.org/edit/186792?event=reno2023>

Equal Population Criterion

Ideal Population		44,028
Overall Deviation		6.9%
< 5.0%	5.0 - 10.0%	> 10.0%

2020 Census P.L. 94-171 Redistricting
Data Summary Files - Total Population.

Total Population & Deviation per Ward

Ward	Total Population	Over / Under Ideal	Deviation From Ideal
1	44,136	109	0.2%
2	44,038	11	0.0%
3	45,813	1,786	4.1%
4	42,783	-1,245	-2.8%
5	42,939	-1,089	-2.5%
6	44,456	429	1.0%

Total Population by Race/Ethnicity per Ward

Ward	White	Black or African American	American Indian or Alaska Native	Asian	Native Hawaiian and Pacific Islander	Some Other Race	Two or More Races	Hispanic/ Latino
1	49.7%	3.1%	0.8%	6.4%	1.2%	0.5%	5.5%	32.7%
2	50.5%	4.9%	0.9%	6.4%	1.1%	0.6%	5.5%	30.2%
3	66.9%	1.9%	0.6%	7.9%	0.5%	0.5%	5.9%	15.8%
4	66.1%	1.8%	0.5%	9.7%	0.3%	0.4%	6.0%	15.2%
5	40.0%	3.6%	0.9%	6.1%	0.8%	0.6%	3.9%	44.1%
6	71.4%	2.0%	0.5%	5.3%	0.5%	0.6%	5.1%	14.7%

2020 Census P.L 94-171 Redistricting Data Summary Files - Total Population by Race and Hispanic/Latino Origin.

VAP by Race/Ethnicity per Ward

Ward	White	Black or African American	American Indian or Alaska Native	Asian	Native Hawaiian and Pacific Islander	Some Other Race	Two or More Races	Hispanic/Latino
1	54.3%	3.1%	0.9%	6.9%	1.0%	0.5%	4.7%	28.5%
2	55.2%	4.8%	1.0%	6.8%	0.9%	0.6%	5.0%	25.8%
3	69.9%	1.9%	0.6%	8.3%	0.4%	0.4%	4.8%	13.7%
4	69.1%	1.8%	0.5%	9.8%	0.3%	0.4%	4.8%	13.2%
5	45.3%	3.6%	0.9%	6.7%	0.7%	0.7%	3.5%	38.7%
6	74.8%	1.8%	0.6%	5.4%	0.4%	0.5%	4.0%	12.4%

2020 Census P.L 94-171 Redistricting Data Summary Files - Voting-age Population (VAP) by Race and Hispanic/Latino Origin.

CVAP by Race/Ethnicity per Ward

Ward	White	Black or African American	American Indian or Alaska Native	Asian	Native Hawaiian and Pacific Islander	Two or More Races	Hispanic/Latino
1	65.1%	4.2%	0.7%	4.6%	0.5%	3.3%	21.7%
2	66.5%	5.1%	1.3%	5.4%	0.7%	2.4%	18.6%
3	75.1%	3.3%	0.6%	6.9%	0.7%	3.4%	10.1%
4	75.6%	1.5%	1.0%	6.3%	1.3%	3.2%	11.3%
5	58.9%	3.8%	1.3%	4.8%	1.3%	2.4%	27.6%
6	80.1%	1.8%	0.6%	5.3%	0.3%	2.3%	9.6%

2017-2021 American Community Survey Citizen Voting-age Population (CVAP) by Race and Ethnicity Special Tabulation. Rounding of estimates may lead to summation of race/ethnicity percentages not equal to 100% (+/- 1%).

Contiguity Criterion

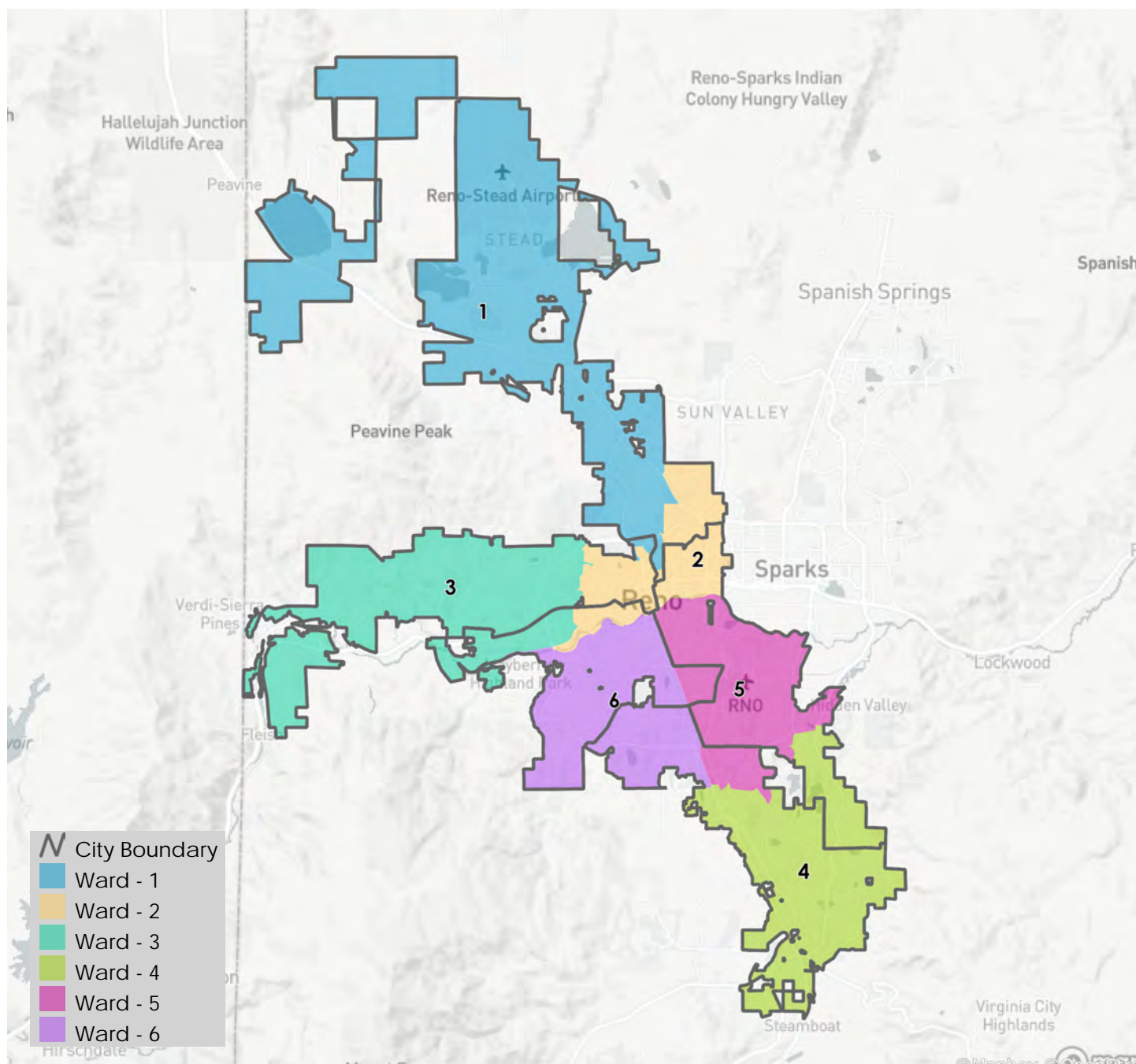
Are all districts contiguous at more than a point or by bridge or by regular ferry service? **No**

If no, the following districts are not contiguous:

District 2

District 5

City of Reno



Districting Summary Statistics

District ID: 186804
Map Name: Ward 3 Draft 3
Date: 2023-06-07
URL: <https://districtr.org/edit/186804?event=reno2023>

Equal Population Criterion

Ideal Population		44,028
Overall Deviation		7.4%
< 5.0%	5.0 - 10.0%	> 10.0%

2020 Census P.L. 94-171 Redistricting
Data Summary Files - Total Population.

Total Population & Deviation per Ward

Ward	Total Population	Over / Under Ideal	Deviation From Ideal
1	43,355	-673	-1.5%
2	43,893	-135	-0.3%
3	45,816	1,789	4.1%
4	44,499	472	1.1%
5	44,035	8	0.0%
6	42,567	-1,461	-3.3%

Total Population by Race/Ethnicity per Ward

Ward	White	Black or African American	American Indian or Alaska Native	Asian	Native Hawaiian and Pacific Islander	Some Other Race	Two or More Races	Hispanic/ Latino
1	51.6%	3.6%	0.8%	4.8%	0.9%	0.7%	4.5%	33.0%
2	65.2%	1.9%	0.5%	9.8%	0.4%	0.4%	6.0%	15.7%
3	62.0%	1.8%	0.6%	6.0%	0.4%	0.4%	4.5%	24.3%
4	48.9%	3.0%	0.8%	6.0%	1.2%	0.5%	5.4%	34.1%
5	67.3%	1.8%	0.6%	8.0%	0.6%	0.5%	5.8%	15.5%
6	49.9%	5.2%	1.0%	6.9%	1.0%	0.6%	5.8%	29.7%

2020 Census P.L 94-171 Redistricting Data Summary Files - Total Population by Race and Hispanic/Latino Origin.

VAP by Race/Ethnicity per Ward

Ward	White	Black or African American	American Indian or Alaska Native	Asian	Native Hawaiian and Pacific Islander	Some Other Race	Two or More Races	Hispanic/Latino
1	56.8%	3.5%	0.8%	5.2%	0.8%	0.7%	4.0%	28.3%
2	68.2%	1.9%	0.6%	10.0%	0.4%	0.4%	4.8%	13.7%
3	66.4%	1.8%	0.6%	6.3%	0.3%	0.4%	3.6%	20.6%
4	53.7%	3.0%	0.9%	6.5%	1.0%	0.5%	4.6%	29.9%
5	70.3%	1.7%	0.6%	8.4%	0.5%	0.5%	4.6%	13.4%
6	54.3%	5.2%	1.0%	7.3%	0.8%	0.6%	5.4%	25.4%

2020 Census P.L 94-171 Redistricting Data Summary Files - Voting-age Population (VAP) by Race and Hispanic/Latino Origin.

CVAP by Race/Ethnicity per Ward

Ward	White	Black or African American	American Indian or Alaska Native	Asian	Native Hawaiian and Pacific Islander	Two or More Races	Hispanic/Latino
1	67.1%	3.6%	1.3%	4.5%	0.9%	3.1%	19.5%
2	75.2%	1.5%	0.9%	6.6%	1.5%	3.1%	11.3%
3	74.9%	1.6%	0.6%	5.1%	0.5%	1.9%	15.5%
4	64.7%	4.3%	0.7%	4.6%	0.4%	3.3%	21.9%
5	76.3%	2.8%	0.5%	6.6%	0.6%	2.9%	10.3%
6	65.0%	5.8%	1.4%	6.0%	0.8%	2.5%	18.5%

2017-2021 American Community Survey Citizen Voting-age Population (CVAP) by Race and Ethnicity Special Tabulation. Rounding of estimates may lead to summation of race/ethnicity percentages not equal to 100% (+/- 1%).

Contiguity Criterion

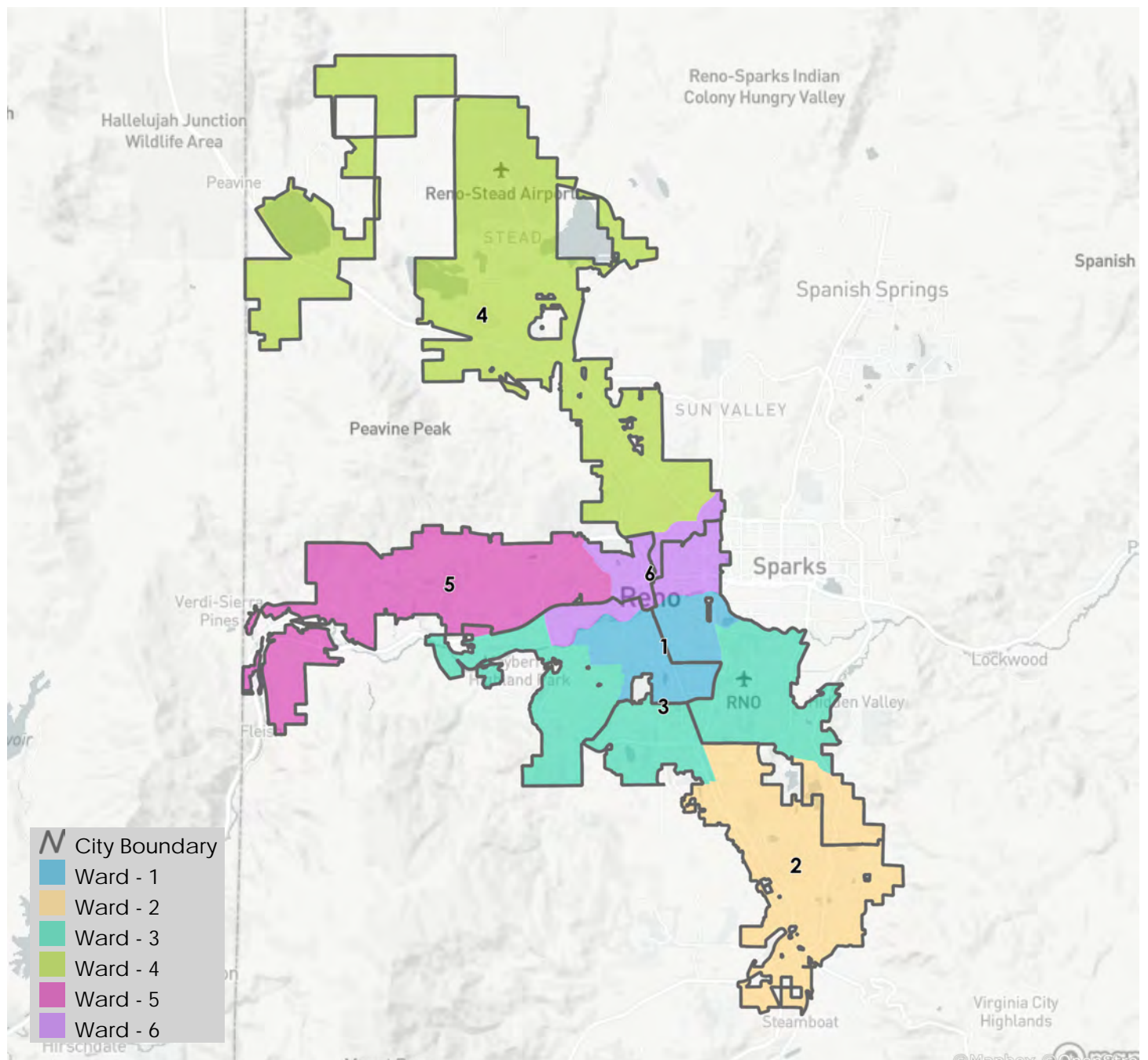
Are all districts contiguous at more than a point or by bridge or by regular ferry service? **No**

If no, the following districts are not contiguous:

District 1

District 3

City of Reno



Districting Summary Statistics

District ID: 186807
Map Name: William Puchert1
Date: 2023-06-07
URL: <https://districtr.org/edit/186807?event=reno2023>

Equal Population Criterion

Ideal Population		44,028
Overall Deviation		3.4%
< 5.0%	5.0 - 10.0%	> 10.0%

Total Population & Deviation per Ward

Ward	Total Population	Over / Under Ideal	Deviation From Ideal
1	44,499	472	1.1%
2	44,310	283	0.6%
3	44,686	659	1.5%
4	43,199	-829	-1.9%
5	43,823	-205	-0.5%
6	43,648	-380	-0.9%

2020 Census P.L. 94-171 Redistricting
Data Summary Files - Total Population.

Total Population by Race/Ethnicity per Ward

Ward	White	Black or African American	American Indian or Alaska Native	Asian	Native Hawaiian and Pacific Islander	Some Other Race	Two or More Races	Hispanic/ Latino
1	48.9%	3.0%	0.8%	6.0%	1.2%	0.5%	5.4%	34.1%
2	67.9%	1.7%	0.6%	8.0%	0.5%	0.5%	5.7%	15.1%
3	50.5%	5.1%	0.9%	6.8%	1.0%	0.6%	5.8%	29.3%
4	70.4%	1.5%	0.5%	4.7%	0.4%	0.6%	5.0%	16.9%
5	42.8%	4.1%	0.9%	6.3%	0.8%	0.5%	4.0%	40.5%
6	65.2%	1.8%	0.5%	9.8%	0.4%	0.4%	6.0%	16.0%

2020 Census P.L 94-171 Redistricting Data Summary Files - Total Population by Race and Hispanic/Latino Origin.

VAP by Race/Ethnicity per Ward

Ward	White	Black or African American	American Indian or Alaska Native	Asian	Native Hawaiian and Pacific Islander	Some Other Race	Two or More Races	Hispanic/Latino
1	53.7%	3.0%	0.9%	6.5%	1.0%	0.5%	4.6%	29.9%
2	70.9%	1.7%	0.6%	8.3%	0.5%	0.5%	4.6%	13.1%
3	54.9%	5.0%	0.9%	7.2%	0.9%	0.6%	5.3%	25.0%
4	73.5%	1.6%	0.5%	4.9%	0.3%	0.7%	3.9%	14.7%
5	48.3%	3.9%	0.9%	6.9%	0.8%	0.6%	3.6%	35.0%
6	68.3%	1.8%	0.5%	9.9%	0.4%	0.4%	4.8%	13.9%

2020 Census P.L 94-171 Redistricting Data Summary Files - Voting-age Population (VAP) by Race and Hispanic/Latino Origin.

CVAP by Race/Ethnicity per Ward

Ward	White	Black or African American	American Indian or Alaska Native	Asian	Native Hawaiian and Pacific Islander	Two or More Races	Hispanic/Latino
1	64.7%	4.3%	0.7%	4.6%	0.4%	3.3%	21.9%
2	76.3%	2.8%	0.5%	6.5%	0.7%	3.1%	10.1%
3	65.7%	5.6%	1.4%	5.9%	0.8%	2.5%	18.1%
4	78.2%	2.4%	0.9%	3.9%	0.5%	2.4%	11.8%
5	60.3%	3.1%	0.9%	7.0%	1.0%	2.7%	25.0%
6	76.0%	1.4%	1.0%	5.9%	1.3%	2.8%	11.7%

2017-2021 American Community Survey Citizen Voting-age Population (CVAP) by Race and Ethnicity Special Tabulation. Rounding of estimates may lead to summation of race/ethnicity percentages not equal to 100% (+/- 1%).

Contiguity Criterion

Are all districts contiguous at more than a point or by bridge or by regular ferry service? **No**

If no, the following districts are not contiguous:

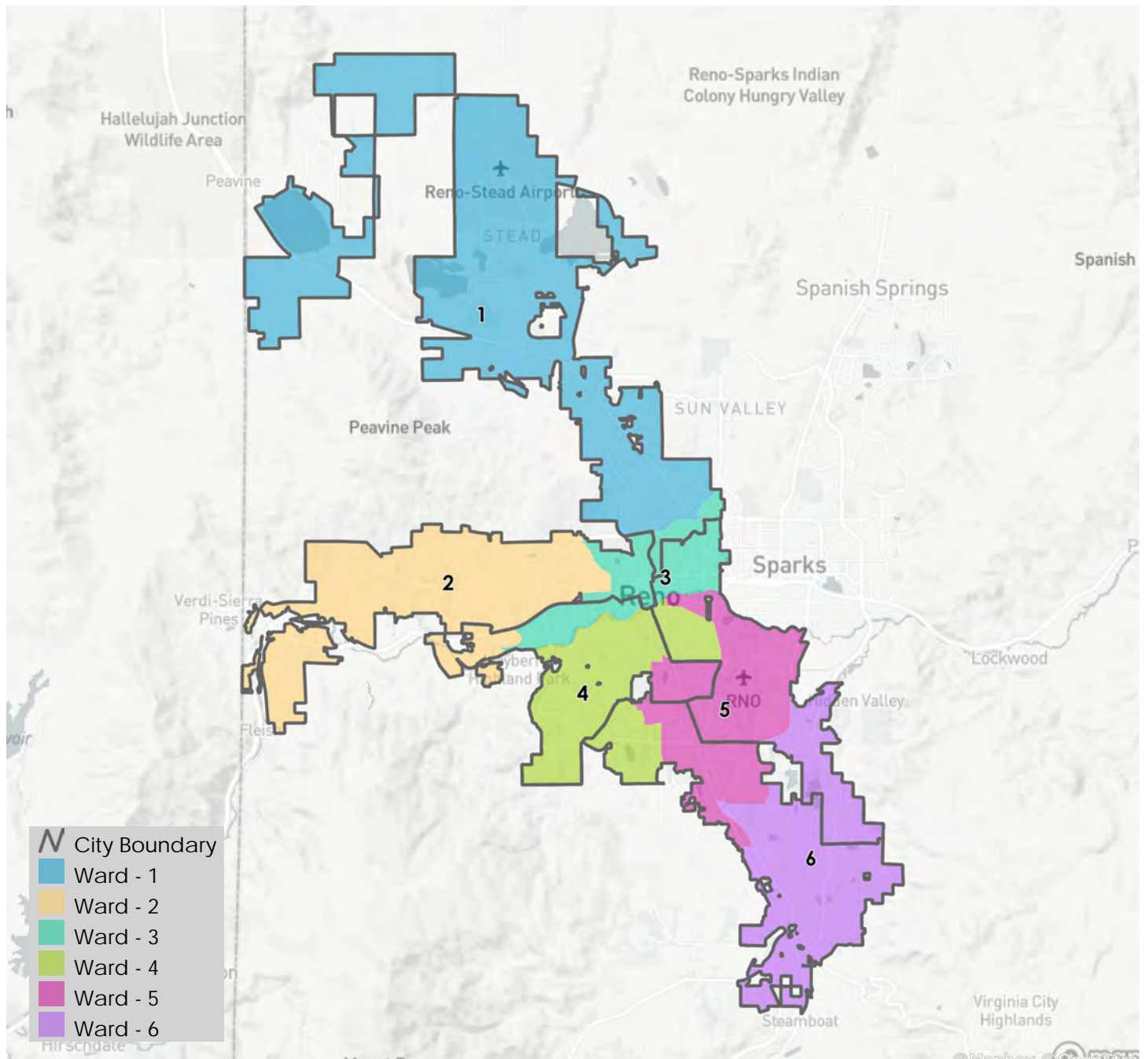
District 3

District 4

District 5

District 6

City of Reno



Districting Summary Statistics

District ID: 186812
Map Name: M Cutler
Date: 2023-06-07
URL: <https://districtr.org/edit/186812?event=reno2023>

Equal Population Criterion

Ideal Population	44,028	
Overall Deviation	5.0%	
< 5.0%	5.0 - 10.0%	> 10.0%

2020 Census P.L. 94-171 Redistricting
Data Summary Files - Total Population.

Total Population & Deviation per Ward

Ward	Total Population	Over / Under Ideal	Deviation From Ideal
1	43,086	-942	-2.1%
2	44,922	895	2.0%
3	44,115	88	0.2%
4	44,501	474	1.1%
5	44,832	805	1.8%
6	42,709	-1,319	-3.0%

Total Population by Race/Ethnicity per Ward

Ward	White	Black or African American	American Indian or Alaska Native	Asian	Native Hawaiian and Pacific Islander	Some Other Race	Two or More Races	Hispanic/Latino
1	48.6%	3.0%	0.9%	6.0%	1.2%	0.5%	5.5%	34.4%
2	50.7%	5.1%	0.9%	7.0%	1.1%	0.6%	5.5%	29.0%
3	67.1%	1.9%	0.6%	8.0%	0.5%	0.5%	6.0%	15.6%
4	69.6%	2.1%	0.5%	5.5%	0.5%	0.5%	5.0%	16.3%
5	43.6%	3.1%	0.9%	5.6%	0.7%	0.6%	4.1%	41.3%
6	66.0%	1.8%	0.5%	9.7%	0.3%	0.4%	6.0%	15.1%

2020 Census P.L 94-171 Redistricting Data Summary Files - Total Population by Race and Hispanic/Latino Origin.

VAP by Race/Ethnicity per Ward

Ward	White	Black or African American	American Indian or Alaska Native	Asian	Native Hawaiian and Pacific Islander	Some Other Race	Two or More Races	Hispanic/Latino
1	53.4%	3.1%	1.0%	6.4%	1.0%	0.5%	4.5%	30.1%
2	55.1%	5.0%	0.9%	7.4%	1.0%	0.6%	5.1%	24.9%
3	70.1%	1.8%	0.6%	8.4%	0.4%	0.4%	4.8%	13.5%
4	73.0%	2.0%	0.5%	5.6%	0.5%	0.5%	3.9%	13.9%
5	49.2%	3.1%	0.8%	6.1%	0.7%	0.7%	3.7%	35.8%
6	69.0%	1.9%	0.5%	9.9%	0.3%	0.4%	4.8%	13.2%

2020 Census P.L 94-171 Redistricting Data Summary Files - Voting-age Population (VAP) by Race and Hispanic/Latino Origin.

CVAP by Race/Ethnicity per Ward

Ward	White	Black or African American	American Indian or Alaska Native	Asian	Native Hawaiian and Pacific Islander	Two or More Races	Hispanic/Latino
1	64.9%	4.3%	0.7%	4.4%	0.4%	3.3%	22.0%
2	66.8%	5.0%	1.1%	5.5%	0.8%	2.4%	18.5%
3	75.1%	3.4%	0.6%	7.0%	0.7%	3.4%	9.9%
4	79.2%	2.0%	0.8%	5.2%	0.5%	2.1%	10.2%
5	61.1%	3.5%	1.4%	4.7%	0.9%	2.5%	25.8%
6	75.5%	1.5%	0.9%	6.5%	1.4%	3.2%	11.2%

2017-2021 American Community Survey Citizen Voting-age Population (CVAP) by Race and Ethnicity Special Tabulation. Rounding of estimates may lead to summation of race/ethnicity percentages not equal to 100% (+/- 1%).

Contiguity Criterion

Are all districts contiguous at more than a point or by bridge or by regular ferry service? **No**

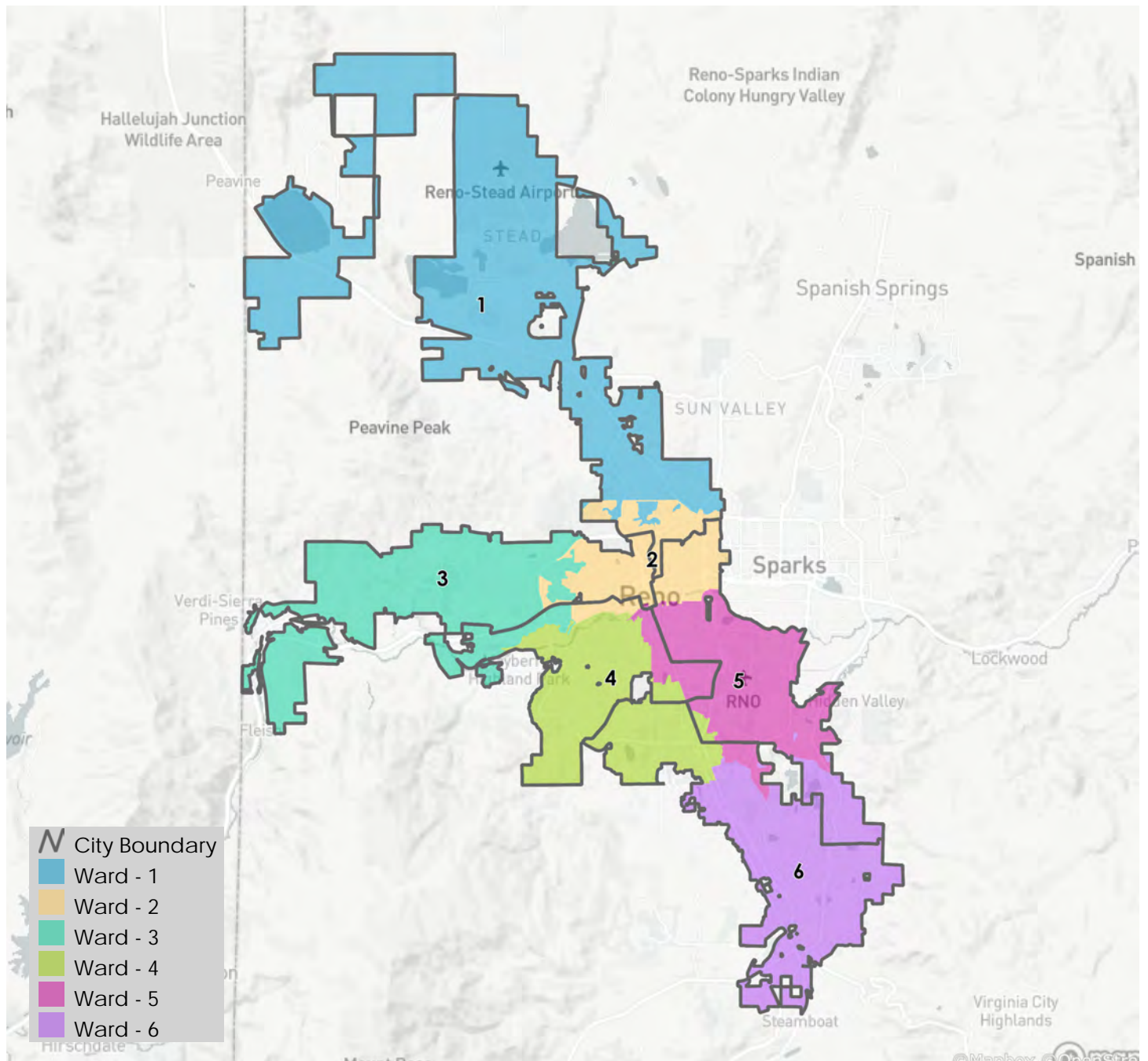
If no, the following districts are not contiguous:

District 1

District 2

District 6

City of Reno



Districting Summary Statistics

District ID: 186821
Map Name: Simple Plan
Date: 2023-06-07
URL: <https://districtr.org/edit/186821?event=reno2023>

Equal Population Criterion

Ideal Population	44,028	
Overall Deviation	5.7%	
< 5.0%	5.0 - 10.0%	> 10.0%

2020 Census P.L. 94-171 Redistricting
Data Summary Files - Total Population.

Total Population & Deviation per Ward

Ward	Total Population	Over / Under Ideal	Deviation From Ideal
1	42,375	-1,653	-3.8%
2	44,335	308	0.7%
3	44,133	106	0.2%
4	43,722	-306	-0.7%
5	44,730	703	1.6%
6	44,870	843	1.9%

Total Population by Race/Ethnicity per Ward

Ward	White	Black or African American	American Indian or Alaska Native	Asian	Native Hawaiian and Pacific Islander	Some Other Race	Two or More Races	Hispanic/ Latino
1	49.0%	2.9%	0.8%	6.1%	1.2%	0.5%	5.4%	34.1%
2	69.3%	2.5%	0.7%	4.5%	0.5%	0.5%	5.8%	16.2%
3	71.0%	1.3%	0.5%	8.3%	0.3%	0.5%	5.6%	12.7%
4	45.0%	3.3%	0.8%	6.5%	0.8%	0.5%	4.1%	39.0%
5	65.5%	1.9%	0.5%	9.7%	0.4%	0.5%	6.0%	15.5%
6	45.1%	5.2%	1.0%	6.6%	1.2%	0.7%	5.2%	35.1%

2020 Census P.L 94-171 Redistricting Data Summary Files - Total Population by Race and Hispanic/Latino Origin.

VAP by Race/Ethnicity per Ward

Ward	White	Black or African American	American Indian or Alaska Native	Asian	Native Hawaiian and Pacific Islander	Some Other Race	Two or More Races	Hispanic/Latino
1	53.7%	2.9%	1.0%	6.5%	1.0%	0.5%	4.5%	29.8%
2	72.4%	2.4%	0.7%	4.7%	0.4%	0.5%	4.8%	14.0%
3	73.6%	1.3%	0.5%	8.6%	0.3%	0.5%	4.3%	11.0%
4	50.6%	3.1%	0.8%	7.0%	0.7%	0.5%	3.5%	33.8%
5	68.5%	1.9%	0.6%	9.9%	0.4%	0.4%	4.7%	13.6%
6	50.0%	5.2%	1.0%	7.0%	1.0%	0.8%	4.8%	30.1%

2020 Census P.L 94-171 Redistricting Data Summary Files - Voting-age Population (VAP) by Race and Hispanic/Latino Origin.

CVAP by Race/Ethnicity per Ward

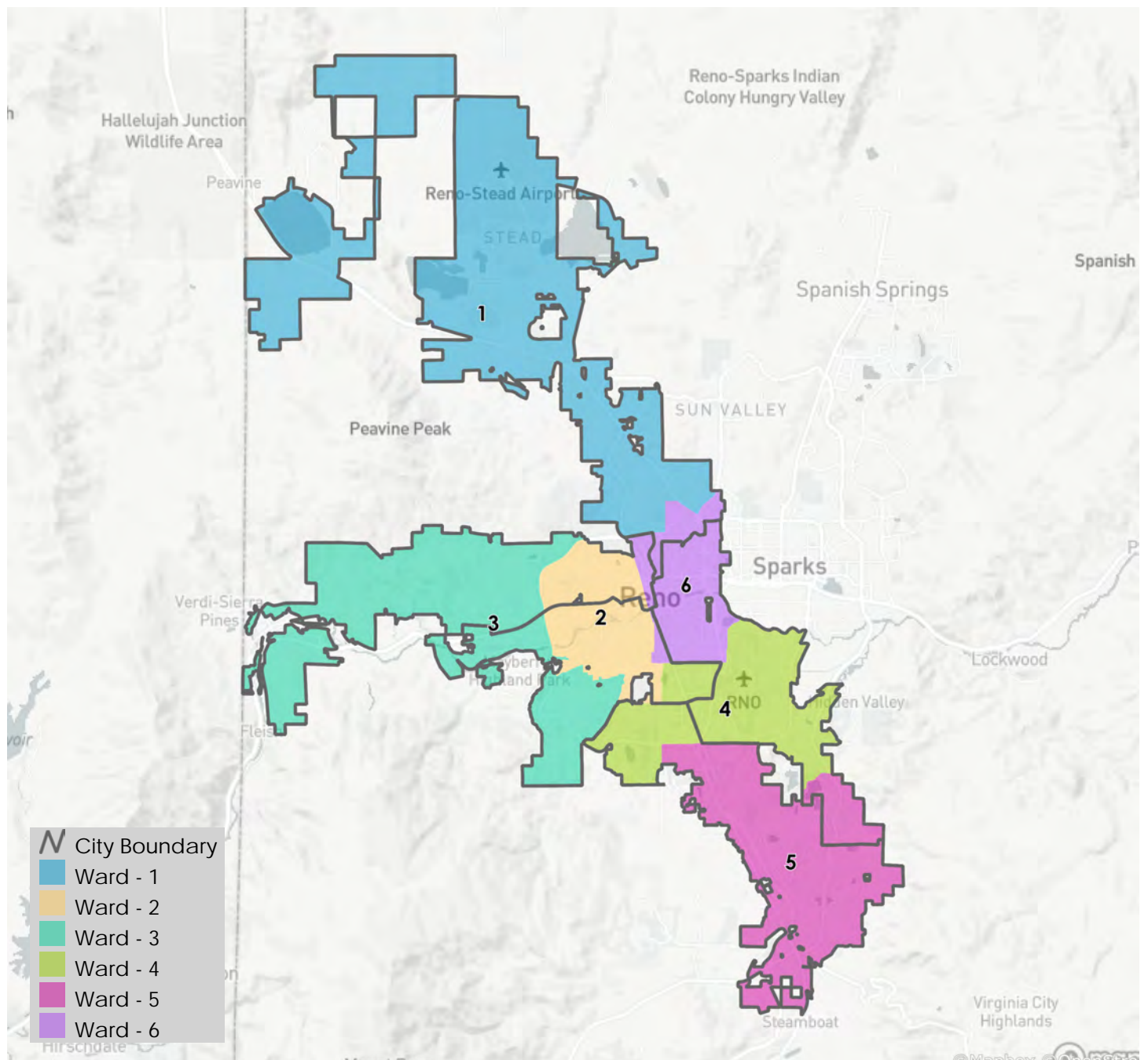
Ward	White	Black or African American	American Indian or Alaska Native	Asian	Native Hawaiian and Pacific Islander	Two or More Races	Hispanic/Latino
1	65.1%	4.1%	0.7%	4.4%	0.5%	3.3%	21.9%
2	78.7%	2.8%	0.8%	4.6%	0.2%	2.5%	10.4%
3	78.4%	2.1%	0.5%	6.5%	0.6%	3.0%	8.9%
4	66.3%	2.7%	0.9%	5.5%	0.7%	1.6%	22.3%
5	74.9%	1.5%	0.9%	7.1%	1.5%	3.1%	11.0%
6	58.1%	6.6%	1.6%	5.3%	1.3%	3.3%	24.0%

2017-2021 American Community Survey Citizen Voting-age Population (CVAP) by Race and Ethnicity Special Tabulation. Rounding of estimates may lead to summation of race/ethnicity percentages not equal to 100% (+/- 1%).

Contiguity Criterion

Are all districts contiguous at more than a point or by bridge or by regular ferry service? **Yes**

City of Reno



Districting Summary Statistics

District ID: 186826
Map Name: A Growing Reno
Date: 2023-06-07
URL: <https://districtr.org/edit/186826?event=reno2023>

Equal Population Criterion

Ideal Population		44,028
Overall Deviation		3.2%
< 5.0%	5.0 - 10.0%	> 10.0%

2020 Census P.L. 94-171 Redistricting
Data Summary Files - Total Population.

Total Population & Deviation per Ward

Ward	Total Population	Over / Under Ideal	Deviation From Ideal
1	44,265	238	0.5%
2	43,890	-138	-0.3%
3	44,071	44	0.1%
4	44,543	516	1.2%
5	44,258	231	0.5%
6	43,138	-890	-2.0%

Total Population by Race/Ethnicity per Ward

Ward	White	Black or African American	American Indian or Alaska Native	Asian	Native Hawaiian and Pacific Islander	Some Other Race	Two or More Races	Hispanic/ Latino
1	65.0%	1.8%	0.5%	9.7%	0.4%	0.4%	6.1%	16.1%
2	46.1%	3.4%	0.7%	6.4%	0.7%	0.5%	3.9%	38.2%
3	68.8%	2.1%	0.7%	4.4%	0.3%	0.6%	5.2%	17.9%
4	51.1%	3.5%	0.9%	6.7%	1.2%	0.6%	5.9%	30.2%
5	47.1%	4.5%	0.8%	6.5%	1.2%	0.6%	5.0%	34.2%
6	67.5%	1.8%	0.6%	8.0%	0.4%	0.5%	5.9%	15.4%

2020 Census P.L 94-171 Redistricting Data Summary Files - Total Population by Race and Hispanic/Latino Origin.

VAP by Race/Ethnicity per Ward

Ward	White	Black or African American	American Indian or Alaska Native	Asian	Native Hawaiian and Pacific Islander	Some Other Race	Two or More Races	Hispanic/Latino
1	68.1%	1.8%	0.6%	9.8%	0.4%	0.4%	4.8%	14.1%
2	51.6%	3.2%	0.8%	6.9%	0.7%	0.6%	3.4%	32.9%
3	72.1%	2.1%	0.7%	4.6%	0.3%	0.6%	4.2%	15.4%
4	55.4%	3.7%	1.0%	7.2%	1.0%	0.6%	5.1%	26.0%
5	52.0%	4.4%	0.9%	7.0%	1.0%	0.5%	4.5%	29.7%
6	70.4%	1.8%	0.6%	8.3%	0.4%	0.4%	4.8%	13.3%

2020 Census P.L 94-171 Redistricting Data Summary Files - Voting-age Population (VAP) by Race and Hispanic/Latino Origin.

CVAP by Race/Ethnicity per Ward

Ward	White	Black or African American	American Indian or Alaska Native	Asian	Native Hawaiian and Pacific Islander	Two or More Races	Hispanic/Latino
1	76.1%	1.4%	0.9%	6.3%	1.3%	2.7%	11.5%
2	63.1%	2.8%	0.8%	6.2%	0.9%	2.8%	23.4%
3	77.1%	3.0%	0.9%	4.5%	0.5%	2.4%	11.6%
4	67.9%	3.8%	0.9%	5.3%	0.5%	2.5%	19.1%
5	61.9%	5.3%	1.2%	4.5%	0.8%	3.3%	22.9%
6	75.4%	3.3%	0.6%	6.8%	0.7%	3.3%	10.0%

2017-2021 American Community Survey Citizen Voting-age Population (CVAP) by Race and Ethnicity Special Tabulation. Rounding of estimates may lead to summation of race/ethnicity percentages not equal to 100% (+/- 1%).

Contiguity Criterion

Are all districts contiguous at more than a point or by bridge or by regular ferry service? **No**

If no, the following districts are not contiguous:

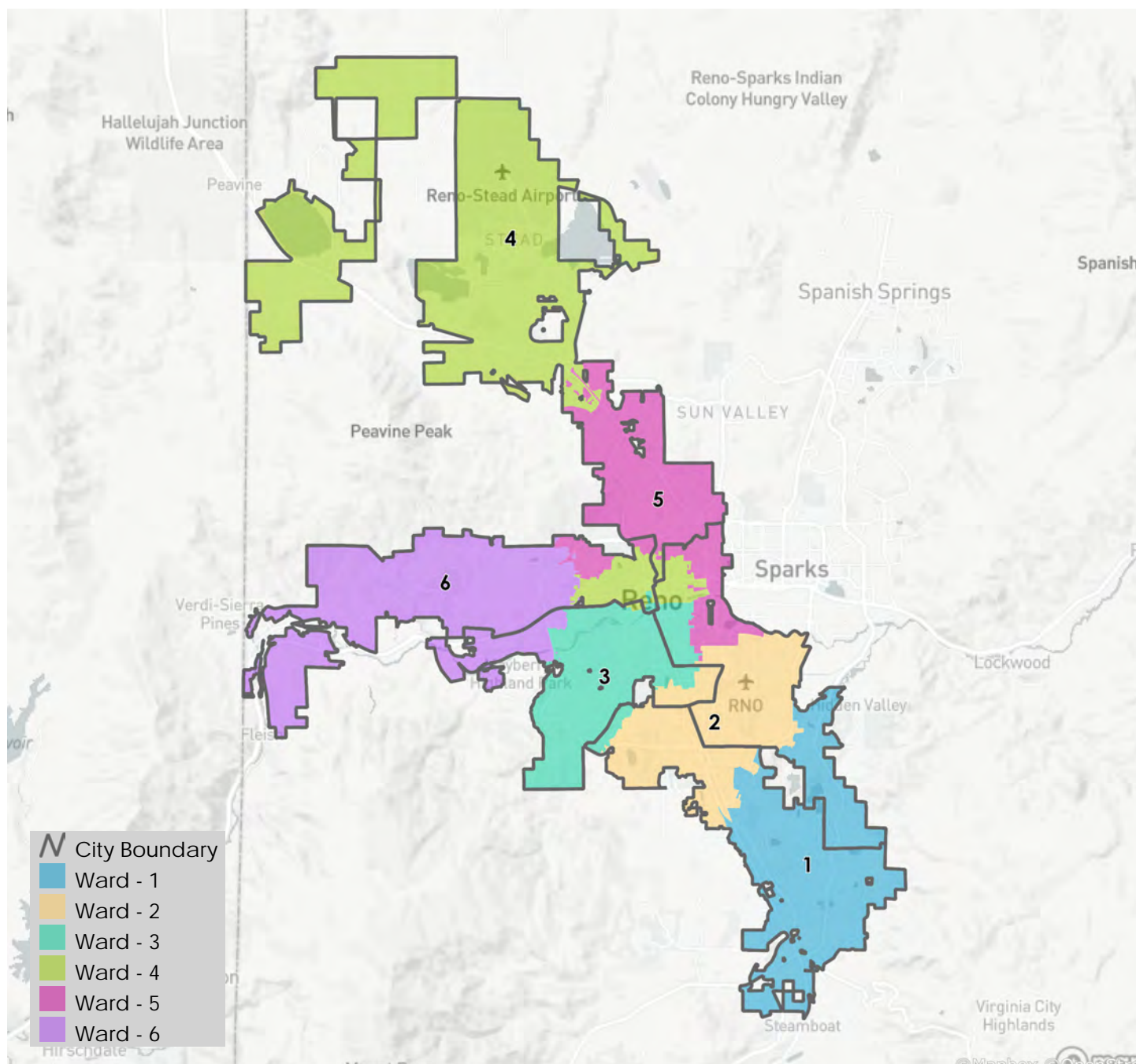
District 3

District 4

District 5

District 6

City of Reno



Districting Summary Statistics

Districtr ID: 186832
Map Name: University COI imagined
Date: 2023-06-07
URL: <https://districtr.org/edit/186832?event=reno2023>

Equal Population Criterion

Ideal Population		44,028
Overall Deviation		2.8%
< 5.0%	5.0 - 10.0%	> 10.0%

2020 Census P.L. 94-171 Redistricting
Data Summary Files - Total Population.

Total Population & Deviation per Ward

Ward	Total Population	Over / Under Ideal	Deviation From Ideal
1	44,147	120	0.3%
2	44,545	518	1.2%
3	43,326	-702	-1.6%
4	44,416	389	0.9%
5	44,165	138	0.3%
6	43,566	-462	-1.0%

Total Population by Race/Ethnicity per Ward

Ward	White	Black or African American	American Indian or Alaska Native	Asian	Native Hawaiian and Pacific Islander	Some Other Race	Two or More Races	Hispanic/ Latino
1	51.1%	4.5%	0.8%	7.0%	1.2%	0.6%	5.6%	29.2%
2	48.5%	3.1%	0.9%	5.8%	1.2%	0.5%	5.5%	34.6%
3	68.7%	1.6%	0.5%	8.3%	0.3%	0.5%	5.8%	14.3%
4	65.8%	1.8%	0.5%	9.6%	0.4%	0.4%	6.0%	15.4%
5	41.1%	4.0%	0.9%	5.9%	0.8%	0.6%	4.0%	42.7%
6	70.4%	2.3%	0.6%	5.1%	0.5%	0.5%	5.1%	15.5%

2020 Census P.L 94-171 Redistricting Data Summary Files - Total Population by Race and Hispanic/Latino Origin.

VAP by Race/Ethnicity per Ward

Ward	White	Black or African American	American Indian or Alaska Native	Asian	Native Hawaiian and Pacific Islander	Some Other Race	Two or More Races	Hispanic/Latino
1	55.4%	4.4%	0.9%	7.5%	1.0%	0.6%	5.2%	25.1%
2	53.4%	3.0%	1.0%	6.2%	1.0%	0.4%	4.6%	30.3%
3	71.5%	1.6%	0.5%	8.5%	0.3%	0.4%	4.6%	12.5%
4	68.9%	1.8%	0.6%	9.7%	0.4%	0.4%	4.8%	13.4%
5	46.4%	4.0%	0.9%	6.5%	0.7%	0.7%	3.6%	37.2%
6	73.9%	2.1%	0.6%	5.3%	0.4%	0.5%	4.0%	13.0%

2020 Census P.L 94-171 Redistricting Data Summary Files - Voting-age Population (VAP) by Race and Hispanic/Latino Origin.

CVAP by Race/Ethnicity per Ward

Ward	White	Black or African American	American Indian or Alaska Native	Asian	Native Hawaiian and Pacific Islander	Two or More Races	Hispanic/Latino
1	68.2%	4.6%	1.0%	4.4%	0.8%	2.2%	18.7%
2	64.3%	4.5%	0.7%	4.5%	0.4%	3.4%	22.2%
3	76.6%	2.4%	0.8%	7.1%	0.6%	3.4%	9.2%
4	75.6%	1.4%	0.9%	6.4%	1.2%	3.1%	11.4%
5	58.9%	4.6%	1.4%	4.6%	1.3%	2.5%	26.8%
6	78.3%	2.2%	0.7%	6.2%	0.3%	2.2%	10.1%

2017-2021 American Community Survey Citizen Voting-age Population (CVAP) by Race and Ethnicity Special Tabulation. Rounding of estimates may lead to summation of race/ethnicity percentages not equal to 100% (+/- 1%).

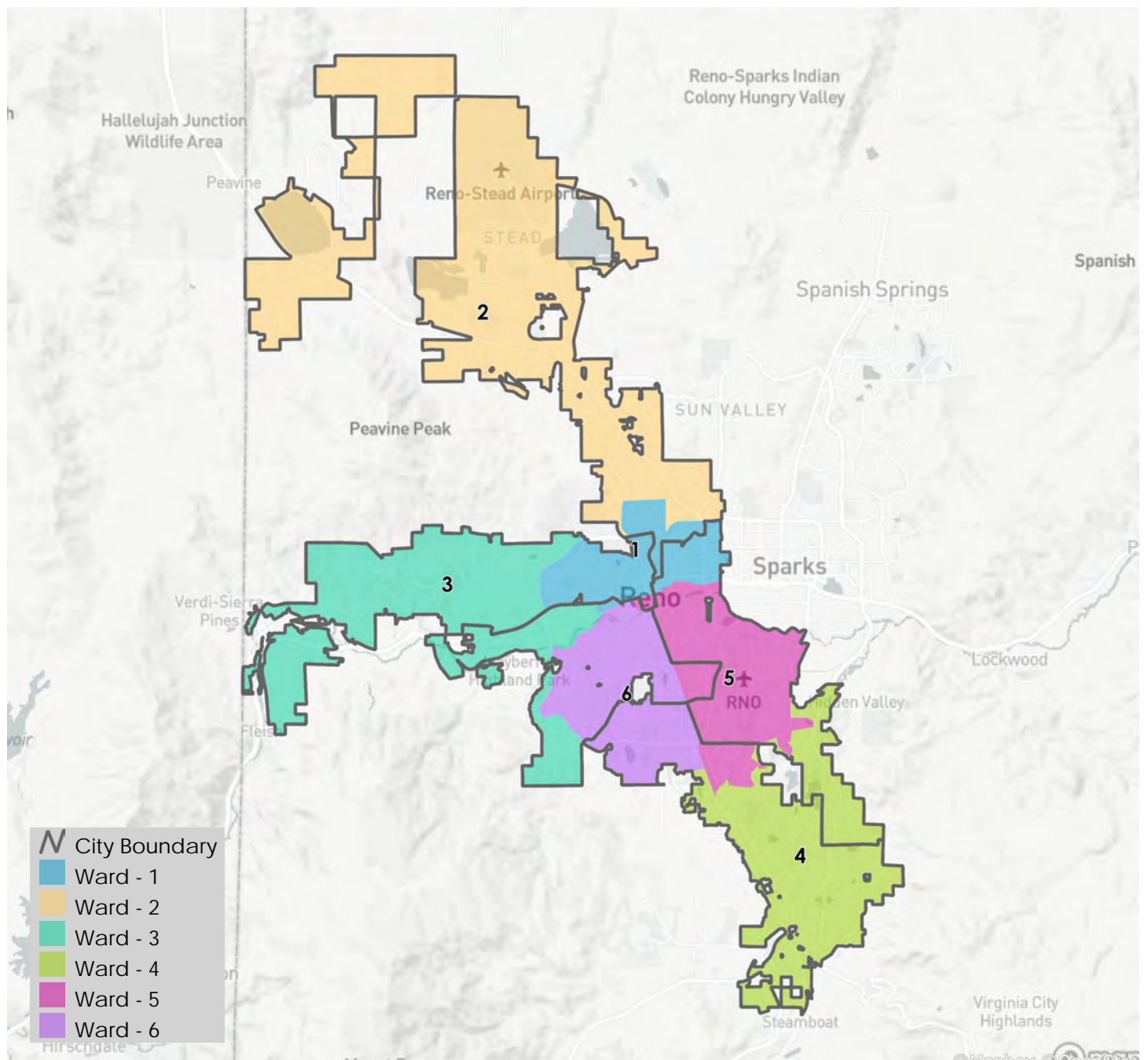
Contiguity Criterion

Are all districts contiguous at more than a point or by bridge or by regular ferry service? **No**

If no, the following districts are not contiguous:

District 3

City of Reno



Districting Summary Statistics

District ID: 186834
Map Name: klr 2023
Date: 2023-06-07
URL: <https://districtr.org/edit/186834?event=reno2023>

Equal Population Criterion

Ideal Population		44,028
Overall Deviation		2.7%
< 5.0%	5.0 - 10.0%	> 10.0%

2020 Census P.L. 94-171 Redistricting
Data Summary Files - Total Population.

Total Population & Deviation per Ward

Ward	Total Population	Over / Under Ideal	Deviation From Ideal
1	44,499	472	1.1%
2	44,035	8	0.0%
3	44,483	456	1.0%
4	43,605	-423	-1.0%
5	43,330	-698	-1.6%
6	44,213	186	0.4%

Total Population by Race/Ethnicity per Ward

Ward	White	Black or African American	American Indian or Alaska Native	Asian	Native Hawaiian and Pacific Islander	Some Other Race	Two or More Races	Hispanic/Latino
1	48.9%	3.0%	0.8%	6.0%	1.2%	0.5%	5.4%	34.1%
2	67.3%	1.8%	0.6%	8.0%	0.6%	0.5%	5.8%	15.5%
3	59.3%	4.3%	0.9%	6.4%	0.7%	0.6%	5.9%	21.9%
4	38.8%	4.0%	0.9%	5.6%	1.0%	0.6%	3.9%	45.4%
5	70.4%	2.0%	0.5%	5.7%	0.5%	0.6%	5.2%	15.1%
6	60.7%	2.1%	0.6%	9.8%	0.4%	0.4%	5.8%	20.2%

2020 Census P.L 94-171 Redistricting Data Summary Files - Total Population by Race and Hispanic/Latino Origin.

VAP by Race/Ethnicity per Ward

Ward	White	Black or African American	American Indian or Alaska Native	Asian	Native Hawaiian and Pacific Islander	Some Other Race	Two or More Races	Hispanic/Latino
1	53.7%	3.0%	0.9%	6.5%	1.0%	0.5%	4.6%	29.9%
2	70.3%	1.7%	0.6%	8.4%	0.5%	0.5%	4.6%	13.4%
3	62.6%	4.2%	0.9%	6.8%	0.6%	0.6%	5.3%	19.0%
4	44.1%	4.0%	0.9%	6.1%	0.8%	0.6%	3.6%	39.8%
5	73.9%	1.9%	0.6%	5.8%	0.4%	0.5%	4.1%	12.7%
6	64.0%	2.1%	0.6%	10.2%	0.4%	0.4%	4.6%	17.7%

2020 Census P.L 94-171 Redistricting Data Summary Files - Voting-age Population (VAP) by Race and Hispanic/Latino Origin.

CVAP by Race/Ethnicity per Ward

Ward	White	Black or African American	American Indian or Alaska Native	Asian	Native Hawaiian and Pacific Islander	Two or More Races	Hispanic/Latino
1	64.7%	4.3%	0.7%	4.6%	0.4%	3.3%	21.9%
2	76.3%	2.8%	0.5%	6.6%	0.6%	2.9%	10.3%
3	70.9%	4.4%	1.2%	5.6%	0.4%	2.7%	14.8%
4	58.6%	4.5%	1.4%	4.2%	1.4%	2.4%	27.6%
5	79.8%	1.6%	0.7%	5.3%	0.4%	2.8%	9.4%
6	71.6%	2.0%	0.8%	7.0%	1.6%	2.6%	14.4%

2017-2021 American Community Survey Citizen Voting-age Population (CVAP) by Race and Ethnicity Special Tabulation. Rounding of estimates may lead to summation of race/ethnicity percentages not equal to 100% (+/- 1%).

Contiguity Criterion

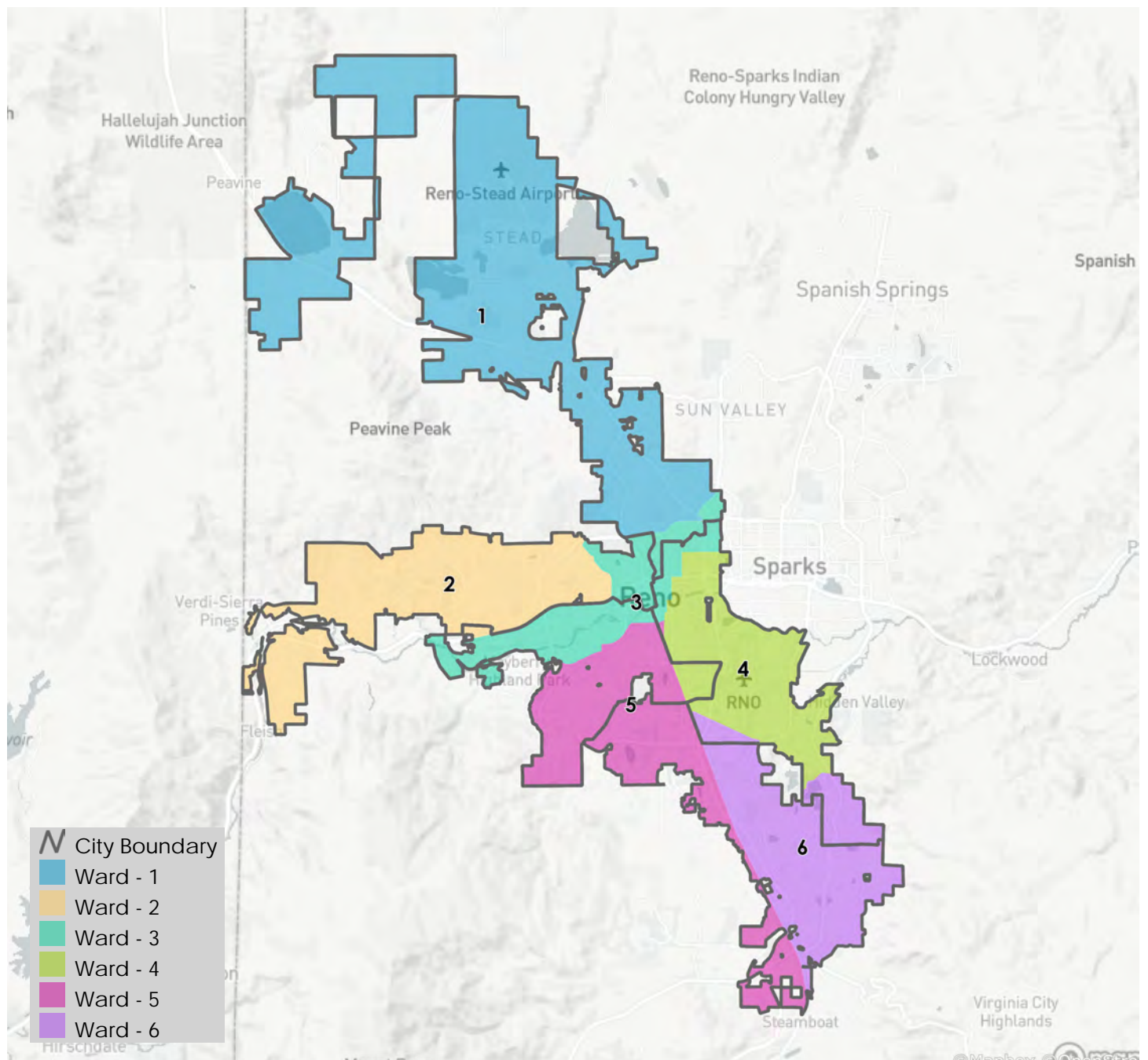
Are all districts contiguous at more than a point or by bridge or by regular ferry service? **No**

If no, the following districts are not contiguous:

District 2

District 5

City of Reno



Districting Summary Statistics

District ID: 186845
Map Name: WPM Redistricting Map
Date: 2023-06-07
URL: <https://districtr.org/edit/186845?event=reno2023>

Equal Population Criterion

Ideal Population		44,028
Overall Deviation		4.2%
< 5.0%	5.0 - 10.0%	> 10.0%

2020 Census P.L. 94-171 Redistricting
Data Summary Files - Total Population.

Total Population & Deviation per Ward

Ward	Total Population	Over / Under Ideal	Deviation From Ideal
1	43,549	-479	-1.1%
2	44,492	465	1.1%
3	43,991	-37	-0.1%
4	44,781	754	1.7%
5	42,950	-1,078	-2.4%
6	44,402	375	0.9%

Total Population by Race/Ethnicity per Ward

Ward	White	Black or African American	American Indian or Alaska Native	Asian	Native Hawaiian and Pacific Islander	Some Other Race	Two or More Races	Hispanic/Latino
1	73.1%	1.9%	0.7%	5.2%	0.4%	0.5%	5.6%	12.6%
2	44.3%	3.7%	0.8%	6.5%	0.8%	0.5%	4.1%	39.3%
3	47.6%	4.9%	0.8%	6.1%	1.2%	0.7%	5.1%	33.7%
4	48.5%	3.0%	0.8%	6.2%	1.1%	0.5%	5.4%	34.5%
5	67.1%	1.9%	0.6%	8.1%	0.4%	0.5%	5.8%	15.6%
6	65.4%	1.8%	0.5%	9.7%	0.4%	0.4%	6.0%	15.9%

2020 Census P.L. 94-171 Redistricting Data Summary Files - Total Population by Race and Hispanic/Latino Origin.

VAP by Race/Ethnicity per Ward

Ward	White	Black or African American	American Indian or Alaska Native	Asian	Native Hawaiian and Pacific Islander	Some Other Race	Two or More Races	Hispanic/Latino
1	75.5%	2.0%	0.7%	5.4%	0.4%	0.5%	4.5%	11.0%
2	49.7%	3.4%	0.8%	7.1%	0.7%	0.6%	3.6%	34.1%
3	52.3%	4.9%	0.8%	6.5%	1.0%	0.8%	4.8%	29.0%
4	53.4%	3.0%	1.0%	6.6%	1.0%	0.5%	4.5%	30.1%
5	70.0%	1.9%	0.6%	8.5%	0.4%	0.4%	4.7%	13.6%
6	68.5%	1.8%	0.6%	9.8%	0.4%	0.4%	4.8%	13.9%

2020 Census P.L 94-171 Redistricting Data Summary Files - Voting-age Population (VAP) by Race and Hispanic/Latino Origin.

CVAP by Race/Ethnicity per Ward

Ward	White	Black or African American	American Indian or Alaska Native	Asian	Native Hawaiian and Pacific Islander	Two or More Races	Hispanic/Latino
1	81.2%	2.5%	0.8%	4.5%	0.1%	1.7%	9.1%
2	61.9%	3.0%	0.6%	7.1%	1.0%	2.6%	23.8%
3	61.2%	5.0%	1.4%	4.9%	1.3%	3.1%	23.2%
4	64.9%	4.6%	0.7%	4.5%	0.4%	3.4%	21.6%
5	74.9%	3.3%	0.8%	7.0%	0.7%	3.4%	9.9%
6	76.4%	1.4%	1.0%	5.8%	1.2%	2.7%	11.5%

2017-2021 American Community Survey Citizen Voting-age Population (CVAP) by Race and Ethnicity Special Tabulation. Rounding of estimates may lead to summation of race/ethnicity percentages not equal to 100% (+/- 1%).

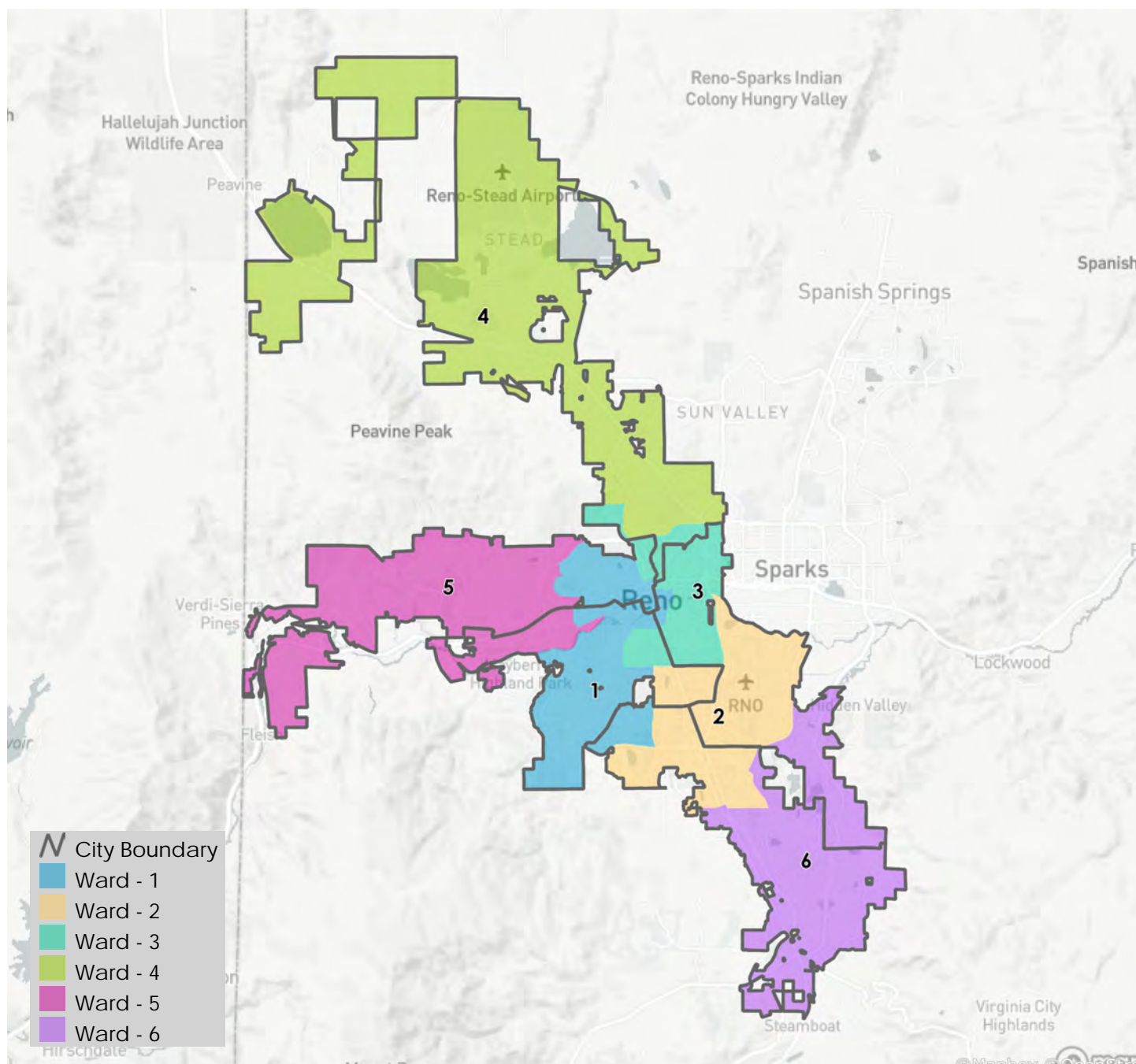
Contiguity Criterion

Are all districts contiguous at more than a point or by bridge or by regular ferry service? **No**

If no, the following districts are not contiguous:

District 1

City of Reno



Districting Summary Statistics

District ID: 186847
Map Name: WPM New Ward Map
Date: 2023-06-07
URL: <https://districtr.org/edit/186847?event=reno2023>

Equal Population Criterion

Ideal Population		44,028
Overall Deviation		4.2%
< 5.0%	5.0 - 10.0%	> 10.0%

2020 Census P.L. 94-171 Redistricting
Data Summary Files - Total Population.

Total Population & Deviation per Ward

Ward	Total Population	Over / Under Ideal	Deviation From Ideal
1	43,549	-479	-1.1%
2	44,492	465	1.1%
3	43,991	-37	-0.1%
4	44,781	754	1.7%
5	42,950	-1,078	-2.4%
6	44,402	375	0.9%

Total Population by Race/Ethnicity per Ward

Ward	White	Black or African American	American Indian or Alaska Native	Asian	Native Hawaiian and Pacific Islander	Some Other Race	Two or More Races	Hispanic/ Latino
1	73.1%	1.9%	0.7%	5.2%	0.4%	0.5%	5.6%	12.6%
2	44.3%	3.7%	0.8%	6.5%	0.8%	0.5%	4.1%	39.3%
3	47.6%	4.9%	0.8%	6.1%	1.2%	0.7%	5.1%	33.7%
4	48.5%	3.0%	0.8%	6.2%	1.1%	0.5%	5.4%	34.5%
5	67.1%	1.9%	0.6%	8.1%	0.4%	0.5%	5.8%	15.6%
6	65.4%	1.8%	0.5%	9.7%	0.4%	0.4%	6.0%	15.9%

2020 Census P.L 94-171 Redistricting Data Summary Files - Total Population by Race and Hispanic/Latino Origin.

VAP by Race/Ethnicity per Ward

Ward	White	Black or African American	American Indian or Alaska Native	Asian	Native Hawaiian and Pacific Islander	Some Other Race	Two or More Races	Hispanic/Latino
1	75.5%	2.0%	0.7%	5.4%	0.4%	0.5%	4.5%	11.0%
2	49.7%	3.4%	0.8%	7.1%	0.7%	0.6%	3.6%	34.1%
3	52.3%	4.9%	0.8%	6.5%	1.0%	0.8%	4.8%	29.0%
4	53.4%	3.0%	1.0%	6.6%	1.0%	0.5%	4.5%	30.1%
5	70.0%	1.9%	0.6%	8.5%	0.4%	0.4%	4.7%	13.6%
6	68.5%	1.8%	0.6%	9.8%	0.4%	0.4%	4.8%	13.9%

2020 Census P.L 94-171 Redistricting Data Summary Files - Voting-age Population (VAP) by Race and Hispanic/Latino Origin.

CVAP by Race/Ethnicity per Ward

Ward	White	Black or African American	American Indian or Alaska Native	Asian	Native Hawaiian and Pacific Islander	Two or More Races	Hispanic/Latino
1	81.2%	2.5%	0.8%	4.5%	0.1%	1.7%	9.1%
2	61.9%	3.0%	0.6%	7.1%	1.0%	2.6%	23.8%
3	61.2%	5.0%	1.4%	4.9%	1.3%	3.1%	23.2%
4	64.9%	4.6%	0.7%	4.5%	0.4%	3.4%	21.6%
5	74.9%	3.3%	0.8%	7.0%	0.7%	3.4%	9.9%
6	76.4%	1.4%	1.0%	5.8%	1.2%	2.7%	11.5%

2017-2021 American Community Survey Citizen Voting-age Population (CVAP) by Race and Ethnicity Special Tabulation. Rounding of estimates may lead to summation of race/ethnicity percentages not equal to 100% (+/- 1%).

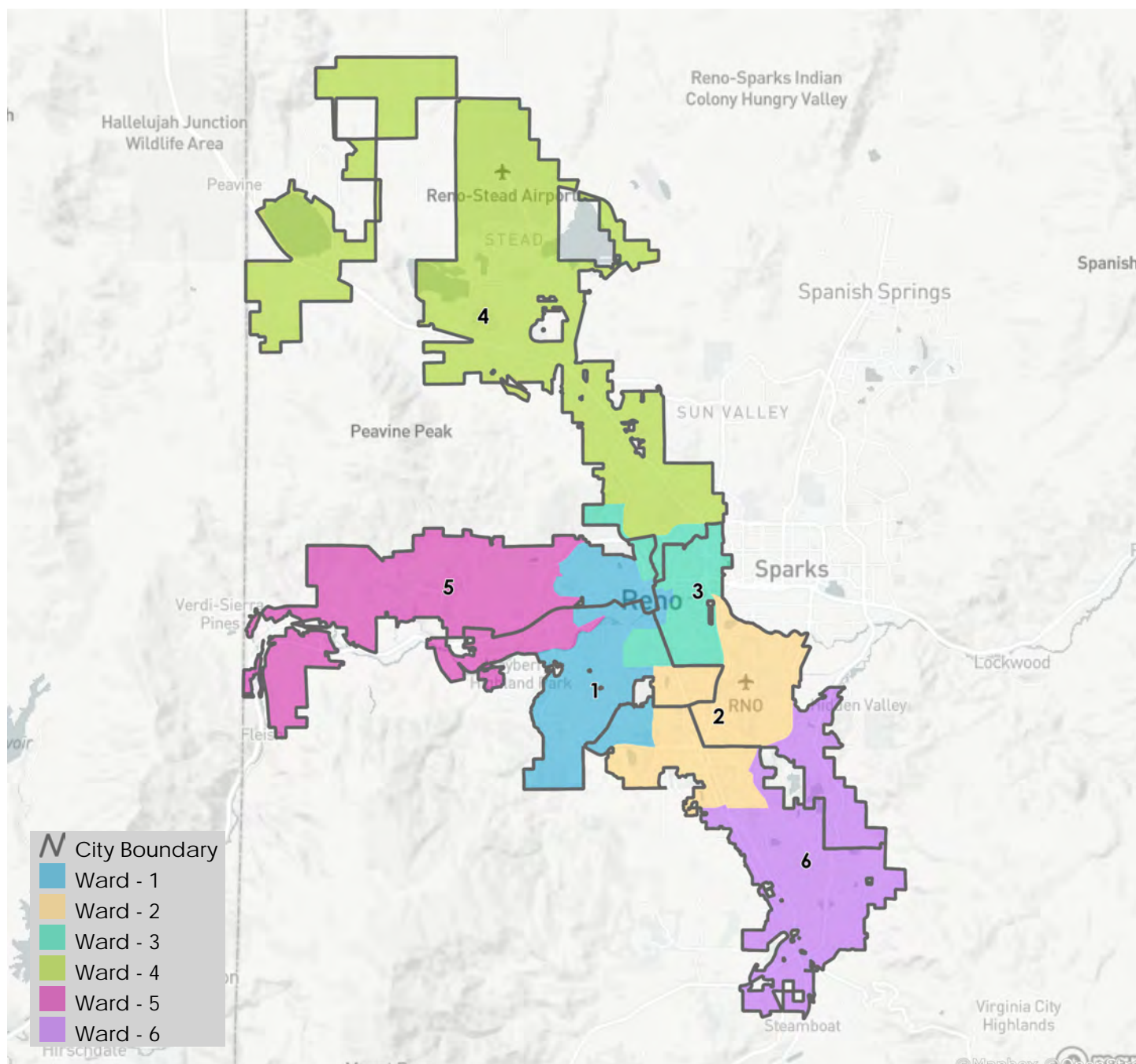
Contiguity Criterion

Are all districts contiguous at more than a point or by bridge or by regular ferry service? **No**

If no, the following districts are not contiguous:

District 1

City of Reno



Districting Summary Statistics

Districtr ID: 186851
Map Name: WPM Slightly Adjusted Map
Date: 2023-06-07
URL: <https://districtr.org/edit/186851?event=reno2023>

Equal Population Criterion

Ideal Population		44,028
Overall Deviation		4.2%
< 5.0%	5.0 - 10.0%	> 10.0%

2020 Census P.L. 94-171 Redistricting
Data Summary Files - Total Population.

Total Population & Deviation per Ward

Ward	Total Population	Over / Under Ideal	Deviation From Ideal
1	43,549	-479	-1.1%
2	44,383	356	0.8%
3	44,041	14	0.0%
4	44,781	754	1.7%
5	42,950	-1,078	-2.4%
6	44,461	434	1.0%

Total Population by Race/Ethnicity per Ward

Ward	White	Black or African American	American Indian or Alaska Native	Asian	Native Hawaiian and Pacific Islander	Some Other Race	Two or More Races	Hispanic/ Latino
1	73.1%	1.9%	0.7%	5.2%	0.4%	0.5%	5.6%	12.6%
2	44.1%	3.6%	0.8%	6.6%	0.8%	0.5%	4.1%	39.4%
3	47.6%	4.9%	0.8%	6.1%	1.2%	0.7%	5.1%	33.6%
4	48.5%	3.0%	0.8%	6.2%	1.1%	0.5%	5.4%	34.5%
5	67.1%	1.9%	0.6%	8.1%	0.4%	0.5%	5.8%	15.6%
6	65.5%	1.8%	0.5%	9.6%	0.4%	0.4%	6.0%	15.8%

2020 Census P.L 94-171 Redistricting Data Summary Files - Total Population by Race and Hispanic/Latino Origin.

VAP by Race/Ethnicity per Ward

Ward	White	Black or African American	American Indian or Alaska Native	Asian	Native Hawaiian and Pacific Islander	Some Other Race	Two or More Races	Hispanic/Latino
1	75.5%	2.0%	0.7%	5.4%	0.4%	0.5%	4.5%	11.0%
2	49.6%	3.4%	0.8%	7.2%	0.7%	0.5%	3.6%	34.1%
3	52.3%	4.9%	0.8%	6.5%	1.0%	0.8%	4.8%	29.0%
4	53.4%	3.0%	1.0%	6.6%	1.0%	0.5%	4.5%	30.1%
5	70.0%	1.9%	0.6%	8.5%	0.4%	0.4%	4.7%	13.6%
6	68.6%	1.8%	0.5%	9.7%	0.4%	0.4%	4.7%	13.9%

2020 Census P.L 94-171 Redistricting Data Summary Files - Voting-age Population (VAP) by Race and Hispanic/Latino Origin.

CVAP by Race/Ethnicity per Ward

Ward	White	Black or African American	American Indian or Alaska Native	Asian	Native Hawaiian and Pacific Islander	Two or More Races	Hispanic/Latino
1	81.2%	2.5%	0.8%	4.5%	0.1%	1.7%	9.1%
2	61.9%	2.9%	0.7%	6.8%	1.0%	2.7%	23.9%
3	61.2%	5.0%	1.4%	4.9%	1.3%	3.1%	23.2%
4	64.9%	4.6%	0.7%	4.5%	0.4%	3.4%	21.6%
5	74.9%	3.3%	0.8%	7.0%	0.7%	3.4%	9.9%
6	76.4%	1.4%	1.0%	6.0%	1.2%	2.6%	11.4%

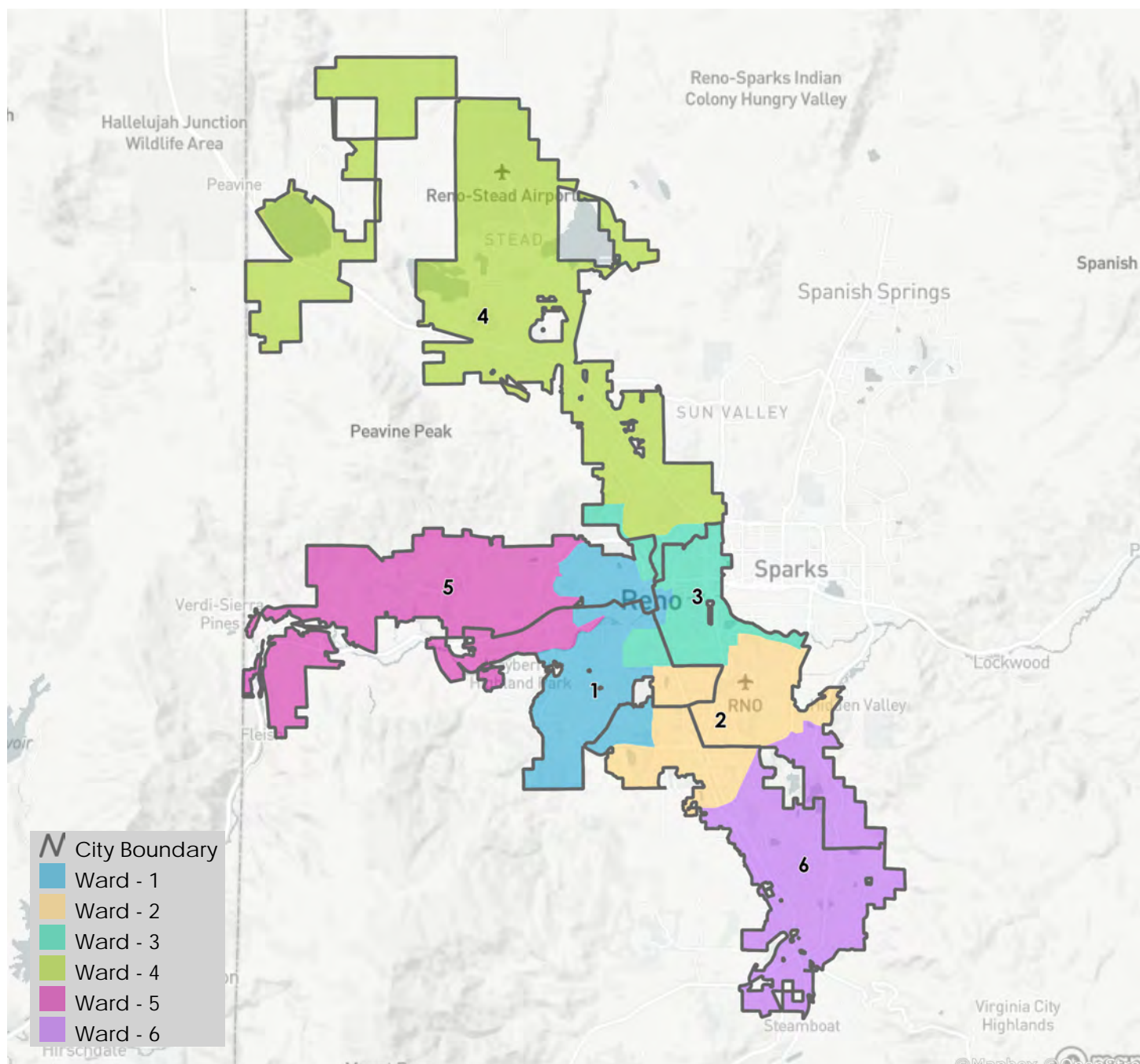
2017-2021 American Community Survey Citizen Voting-age Population (CVAP) by Race and Ethnicity Special Tabulation. Rounding of estimates may lead to summation of race/ethnicity percentages not equal to 100% (+/- 1%).

Contiguity Criterion

Are all districts contiguous at more than a point or by bridge or by regular ferry service? **No**

If no, the following districts are not contiguous:

District 1



Districting Summary Statistics

District ID: 186902
Map Name: Make it simple
Date: 2023-06-08
URL: <https://districtr.org/edit/186902?event=reno2023>

Equal Population Criterion

Ideal Population		44,028
Overall Deviation		0.1%
< 5.0%	5.0 - 10.0%	> 10.0%

2020 Census P.L. 94-171 Redistricting
Data Summary Files - Total Population.

Total Population & Deviation per Ward

Ward	Total Population	Over / Under Ideal	Deviation From Ideal
1	44,006	-22	-0.0%
2	44,012	-16	-0.0%
3	44,016	-12	-0.0%
4	44,022	-6	-0.0%
5	44,038	11	0.0%
6	44,071	44	0.1%

Total Population by Race/Ethnicity per Ward

Ward	White	Black or African American	American Indian or Alaska Native	Asian	Native Hawaiian and Pacific Islander	Some Other Race	Two or More Races	Hispanic/ Latino
1	49.1%	3.0%	0.9%	6.1%	1.1%	0.5%	5.4%	33.9%
2	49.7%	5.3%	0.9%	6.9%	1.1%	0.6%	5.4%	30.1%
3	67.4%	1.8%	0.6%	8.0%	0.5%	0.5%	5.8%	15.4%
4	73.7%	1.6%	0.5%	4.8%	0.3%	0.6%	5.3%	13.2%
5	39.8%	3.6%	0.8%	6.1%	0.9%	0.6%	4.1%	44.1%
6	65.6%	1.9%	0.5%	9.8%	0.4%	0.4%	5.9%	15.5%

2020 Census P.L 94-171 Redistricting Data Summary Files - Total Population by Race and Hispanic/Latino Origin.

VAP by Race/Ethnicity per Ward

Ward	White	Black or African American	American Indian or Alaska Native	Asian	Native Hawaiian and Pacific Islander	Some Other Race	Two or More Races	Hispanic/Latino
1	53.9%	3.0%	1.0%	6.6%	1.0%	0.5%	4.5%	29.6%
2	54.1%	5.2%	0.9%	7.3%	1.0%	0.7%	5.0%	25.8%
3	70.3%	1.8%	0.6%	8.3%	0.4%	0.4%	4.8%	13.3%
4	76.7%	1.7%	0.6%	4.9%	0.2%	0.5%	4.1%	11.3%
5	45.3%	3.4%	0.8%	6.7%	0.8%	0.6%	3.7%	38.6%
6	68.5%	1.9%	0.6%	9.9%	0.4%	0.4%	4.7%	13.6%

2020 Census P.L 94-171 Redistricting Data Summary Files - Voting-age Population (VAP) by Race and Hispanic/Latino Origin.

CVAP by Race/Ethnicity per Ward

Ward	White	Black or African American	American Indian or Alaska Native	Asian	Native Hawaiian and Pacific Islander	Two or More Races	Hispanic/Latino
1	65.4%	4.2%	0.7%	4.4%	0.4%	3.2%	21.7%
2	65.2%	5.6%	1.3%	4.9%	1.0%	2.4%	19.7%
3	75.5%	3.1%	0.5%	6.8%	0.7%	3.3%	10.2%
4	81.9%	1.9%	0.7%	4.3%	0.3%	2.2%	8.6%
5	58.1%	3.4%	1.3%	6.3%	0.8%	2.6%	27.5%
6	75.0%	1.5%	0.9%	7.0%	1.5%	3.2%	11.1%

2017-2021 American Community Survey Citizen Voting-age Population (CVAP) by Race and Ethnicity Special Tabulation. Rounding of estimates may lead to summation of race/ethnicity percentages not equal to 100% (+/- 1%).

Contiguity Criterion

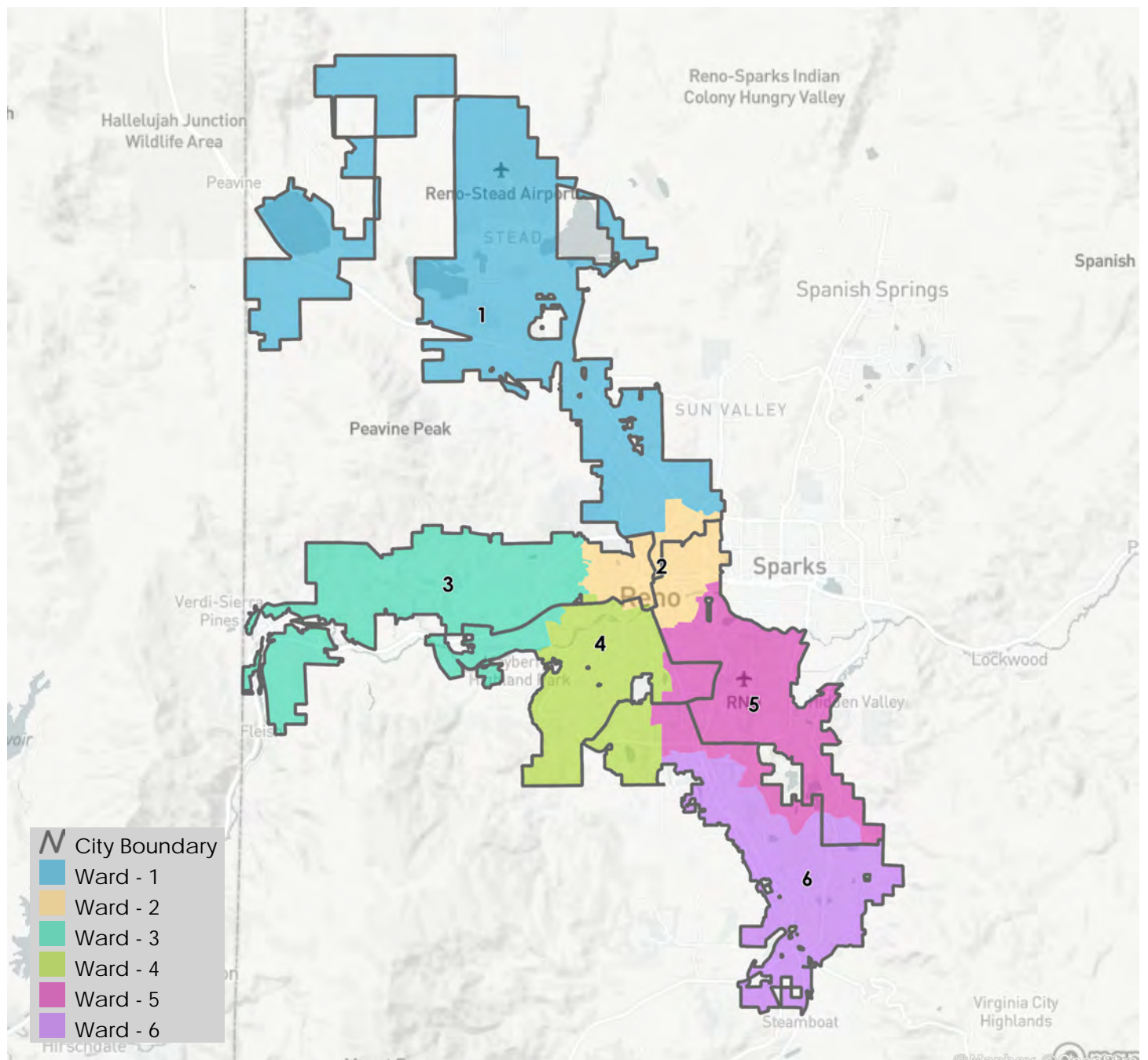
Are all districts contiguous at more than a point or by bridge or by regular ferry service? **No**

If no, the following districts are not contiguous:

District 1

District 5

City of Reno



Districting Summary Statistics

District ID: 186937
Map Name: Jim's Plan
Date: 2023-06-08
URL: <https://districtr.org/edit/186937?event=reno2023>

Equal Population Criterion

Ideal Population		44,028
Overall Deviation		1.1%
< 5.0%	5.0 - 10.0%	> 10.0%

2020 Census P.L. 94-171 Redistricting
Data Summary Files - Total Population.

Total Population & Deviation per Ward

Ward	Total Population	Over / Under Ideal	Deviation From Ideal
1	44,142	115	0.3%
2	43,991	-37	-0.1%
3	44,131	104	0.2%
4	44,148	121	0.3%
5	44,104	77	0.2%
6	43,649	-379	-0.9%

Total Population by Race/Ethnicity per Ward

Ward	White	Black or African American	American Indian or Alaska Native	Asian	Native Hawaiian and Pacific Islander	Some Other Race	Two or More Races	Hispanic/ Latino
1	49.1%	3.0%	0.9%	6.1%	1.1%	0.5%	5.4%	33.8%
2	41.4%	4.9%	0.9%	6.8%	1.3%	0.7%	4.7%	39.3%
3	64.9%	1.8%	0.5%	9.6%	0.4%	0.4%	6.1%	16.4%
4	73.2%	1.9%	0.6%	5.2%	0.2%	0.5%	5.6%	12.8%
5	48.5%	4.0%	0.9%	6.0%	0.8%	0.6%	4.4%	34.9%
6	68.2%	1.7%	0.6%	8.0%	0.5%	0.5%	5.6%	14.9%

2020 Census P.L 94-171 Redistricting Data Summary Files - Total Population by Race and Hispanic/Latino Origin.

VAP by Race/Ethnicity per Ward

Ward	White	Black or African American	American Indian or Alaska Native	Asian	Native Hawaiian and Pacific Islander	Some Other Race	Two or More Races	Hispanic/Latino
1	53.9%	3.0%	1.0%	6.6%	1.0%	0.5%	4.5%	29.6%
2	46.3%	4.9%	0.9%	7.4%	1.1%	0.7%	4.5%	34.2%
3	68.0%	1.8%	0.5%	9.7%	0.4%	0.4%	4.9%	14.3%
4	75.7%	1.9%	0.6%	5.4%	0.2%	0.5%	4.5%	11.2%
5	54.1%	3.8%	0.9%	6.4%	0.7%	0.6%	3.9%	29.6%
6	71.1%	1.6%	0.6%	8.3%	0.5%	0.5%	4.5%	12.9%

2020 Census P.L 94-171 Redistricting Data Summary Files - Voting-age Population (VAP) by Race and Hispanic/Latino Origin.

CVAP by Race/Ethnicity per Ward

Ward	White	Black or African American	American Indian or Alaska Native	Asian	Native Hawaiian and Pacific Islander	Two or More Races	Hispanic/Latino
1	65.4%	4.2%	0.7%	4.4%	0.4%	3.2%	21.6%
2	57.2%	6.1%	1.1%	5.2%	1.2%	2.8%	26.4%
3	75.5%	1.4%	1.0%	6.3%	1.2%	2.7%	11.8%
4	81.2%	2.2%	0.8%	4.7%	0.1%	1.9%	9.1%
5	63.7%	3.4%	1.3%	6.3%	1.0%	3.2%	21.1%
6	77.0%	2.8%	0.5%	6.6%	0.7%	3.2%	9.3%

2017-2021 American Community Survey Citizen Voting-age Population (CVAP) by Race and Ethnicity Special Tabulation. Rounding of estimates may lead to summation of race/ethnicity percentages not equal to 100% (+/- 1%).

Contiguity Criterion

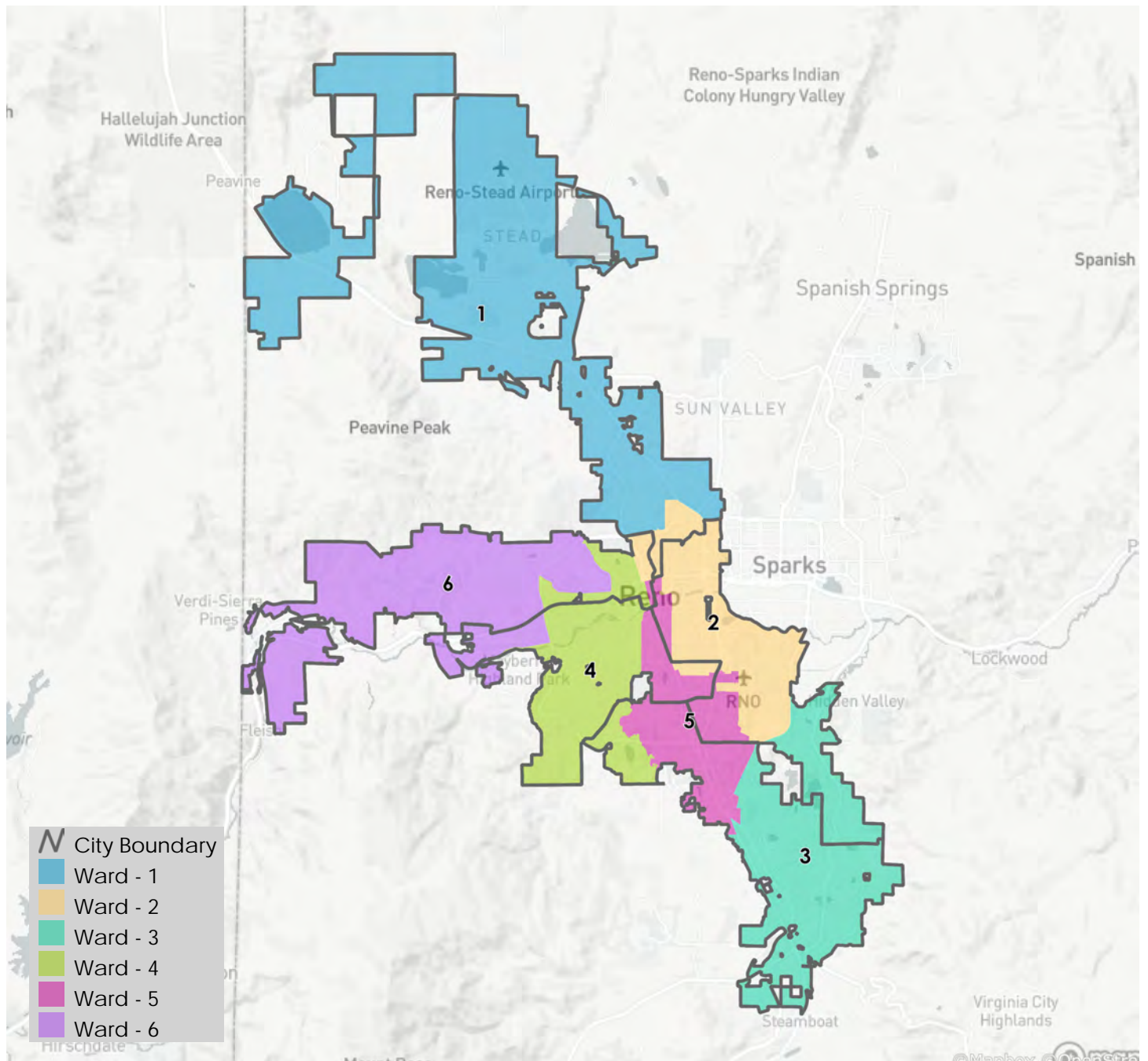
Are all districts contiguous at more than a point or by bridge or by regular ferry service? **No**

If no, the following districts are not contiguous:

District 4

District 5

City of Reno



Districting Summary Statistics

District ID: 186941
Map Name:
Date: 2023-06-08
URL: <https://districtr.org/edit/186941?event=reno2023>

Equal Population Criterion

Ideal Population		44,028
Overall Deviation		1.7%
< 5.0%	5.0 - 10.0%	> 10.0%

2020 Census P.L. 94-171 Redistricting
Data Summary Files - Total Population.

Total Population & Deviation per Ward

Ward	Total Population	Over / Under Ideal	Deviation From Ideal
1	44,142	115	0.3%
2	43,991	-37	-0.1%
3	44,131	104	0.2%
4	43,837	-191	-0.4%
5	44,415	388	0.9%
6	43,649	-379	-0.9%

Total Population by Race/Ethnicity per Ward

Ward	White	Black or African American	American Indian or Alaska Native	Asian	Native Hawaiian and Pacific Islander	Some Other Race	Two or More Races	Hispanic/Latino
1	49.1%	3.0%	0.9%	6.1%	1.1%	0.5%	5.4%	33.8%
2	41.4%	4.9%	0.9%	6.8%	1.3%	0.7%	4.7%	39.3%
3	64.9%	1.8%	0.5%	9.6%	0.4%	0.4%	6.1%	16.4%
4	73.1%	1.9%	0.6%	5.2%	0.2%	0.5%	5.6%	12.9%
5	48.8%	4.0%	0.9%	6.0%	0.7%	0.6%	4.4%	34.7%
6	68.2%	1.7%	0.6%	8.0%	0.5%	0.5%	5.6%	14.9%

2020 Census P.L 94-171 Redistricting Data Summary Files - Total Population by Race and Hispanic/Latino Origin.

VAP by Race/Ethnicity per Ward

Ward	White	Black or African American	American Indian or Alaska Native	Asian	Native Hawaiian and Pacific Islander	Some Other Race	Two or More Races	Hispanic/Latino
1	53.9%	3.0%	1.0%	6.6%	1.0%	0.5%	4.5%	29.6%
2	46.3%	4.9%	0.9%	7.4%	1.1%	0.7%	4.5%	34.2%
3	68.0%	1.8%	0.5%	9.7%	0.4%	0.4%	4.9%	14.3%
4	75.6%	1.9%	0.6%	5.4%	0.2%	0.5%	4.5%	11.2%
5	54.4%	3.8%	0.9%	6.4%	0.7%	0.6%	3.9%	29.4%
6	71.1%	1.6%	0.6%	8.3%	0.5%	0.5%	4.5%	12.9%

2020 Census P.L 94-171 Redistricting Data Summary Files - Voting-age Population (VAP) by Race and Hispanic/Latino Origin.

CVAP by Race/Ethnicity per Ward

Ward	White	Black or African American	American Indian or Alaska Native	Asian	Native Hawaiian and Pacific Islander	Two or More Races	Hispanic/Latino
1	65.4%	4.2%	0.7%	4.4%	0.4%	3.2%	21.6%
2	57.2%	6.1%	1.1%	5.2%	1.2%	2.8%	26.4%
3	75.5%	1.4%	1.0%	6.3%	1.2%	2.7%	11.8%
4	81.1%	2.2%	0.8%	4.7%	0.1%	1.9%	9.2%
5	64.1%	3.3%	1.3%	6.3%	1.0%	3.2%	20.8%
6	77.0%	2.8%	0.5%	6.6%	0.7%	3.2%	9.3%

2017-2021 American Community Survey Citizen Voting-age Population (CVAP) by Race and Ethnicity Special Tabulation. Rounding of estimates may lead to summation of race/ethnicity percentages not equal to 100% (+/- 1%).

Contiguity Criterion

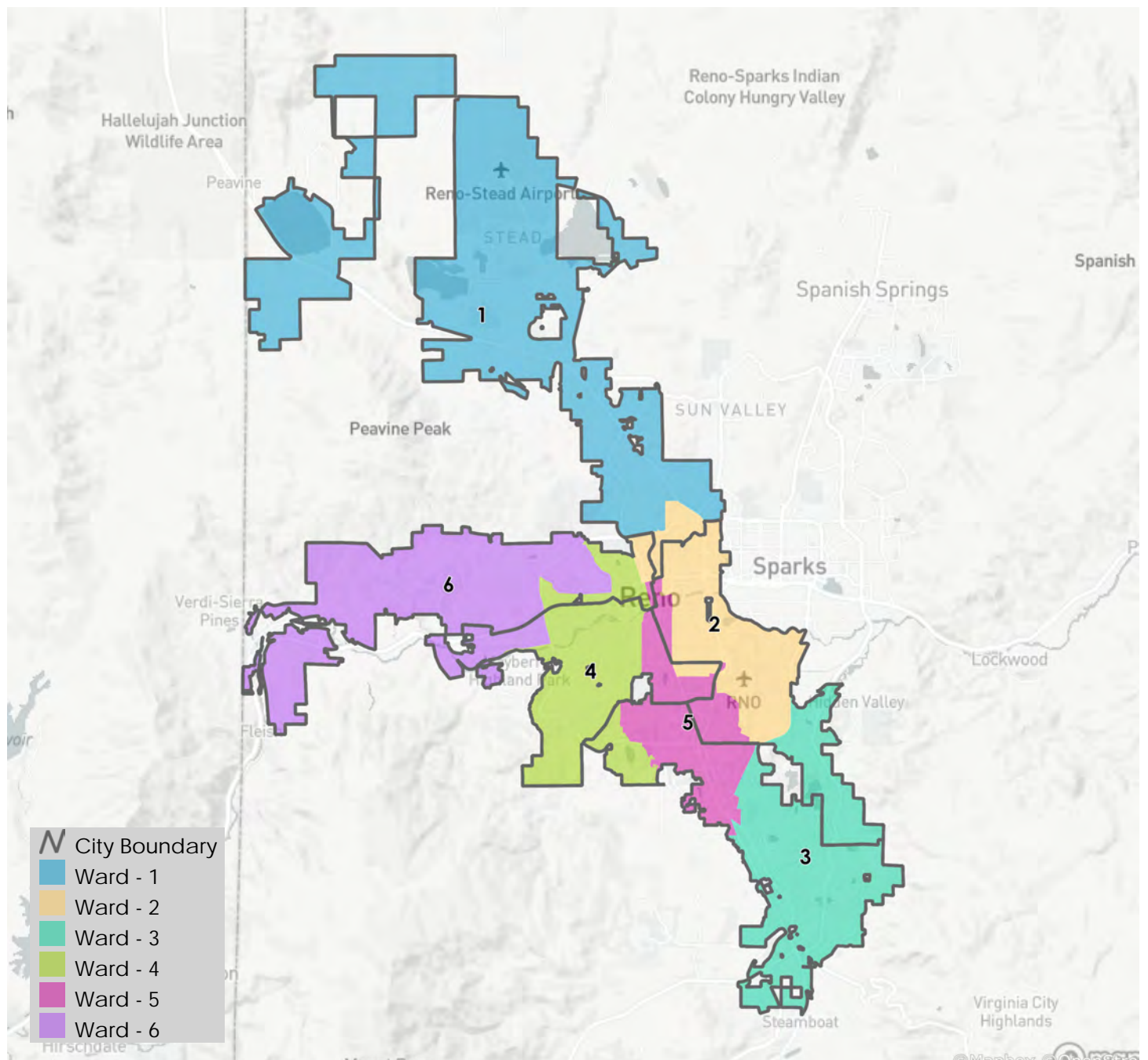
Are all districts contiguous at more than a point or by bridge or by regular ferry service? **No**

If no, the following districts are not contiguous:

District 4

District 5

City of Reno



Districting Summary Statistics

District ID: 187018
Map Name: The Best Plan
Date: 2023-06-09
URL: <https://districtr.org/edit/187018?event=reno2023>

Equal Population Criterion

Ideal Population		44,028
Overall Deviation		8.9%
< 5.0%	5.0 - 10.0%	> 10.0%

2020 Census P.L. 94-171 Redistricting
Data Summary Files - Total Population.

Total Population & Deviation per Ward

Ward	Total Population	Over / Under Ideal	Deviation From Ideal
1	44,359	332	0.8%
2	44,035	8	0.0%
3	46,266	2,239	5.1%
4	43,893	-135	-0.3%
5	43,280	-748	-1.7%
6	42,332	-1,696	-3.9%

Total Population by Race/Ethnicity per Ward

Ward	White	Black or African American	American Indian or Alaska Native	Asian	Native Hawaiian and Pacific Islander	Some Other Race	Two or More Races	Hispanic/Latino
1	66.0%	3.3%	0.8%	5.7%	0.4%	0.6%	5.9%	17.3%
2	67.3%	1.8%	0.6%	8.0%	0.6%	0.5%	5.8%	15.5%
3	49.0%	3.0%	0.8%	6.1%	1.1%	0.5%	5.5%	33.9%
4	65.2%	1.9%	0.5%	9.8%	0.4%	0.4%	6.0%	15.7%
5	55.6%	2.7%	0.6%	6.0%	0.6%	0.5%	4.4%	29.6%
6	41.9%	4.5%	1.0%	6.0%	1.2%	0.6%	4.4%	40.4%

2020 Census P.L 94-171 Redistricting Data Summary Files - Total Population by Race and Hispanic/Latino Origin.

VAP by Race/Ethnicity per Ward

Ward	White	Black or African American	American Indian or Alaska Native	Asian	Native Hawaiian and Pacific Islander	Some Other Race	Two or More Races	Hispanic/Latino
1	68.5%	3.3%	0.8%	6.0%	0.3%	0.6%	5.2%	15.3%
2	70.3%	1.7%	0.6%	8.4%	0.5%	0.5%	4.6%	13.4%
3	53.9%	3.0%	1.0%	6.6%	1.0%	0.5%	4.6%	29.6%
4	68.2%	1.9%	0.6%	10.0%	0.4%	0.4%	4.8%	13.7%
5	60.7%	2.5%	0.6%	6.4%	0.6%	0.5%	3.6%	25.1%
6	47.1%	4.5%	0.9%	6.5%	1.1%	0.7%	4.0%	35.2%

2020 Census P.L 94-171 Redistricting Data Summary Files - Voting-age Population (VAP) by Race and Hispanic/Latino Origin.

CVAP by Race/Ethnicity per Ward

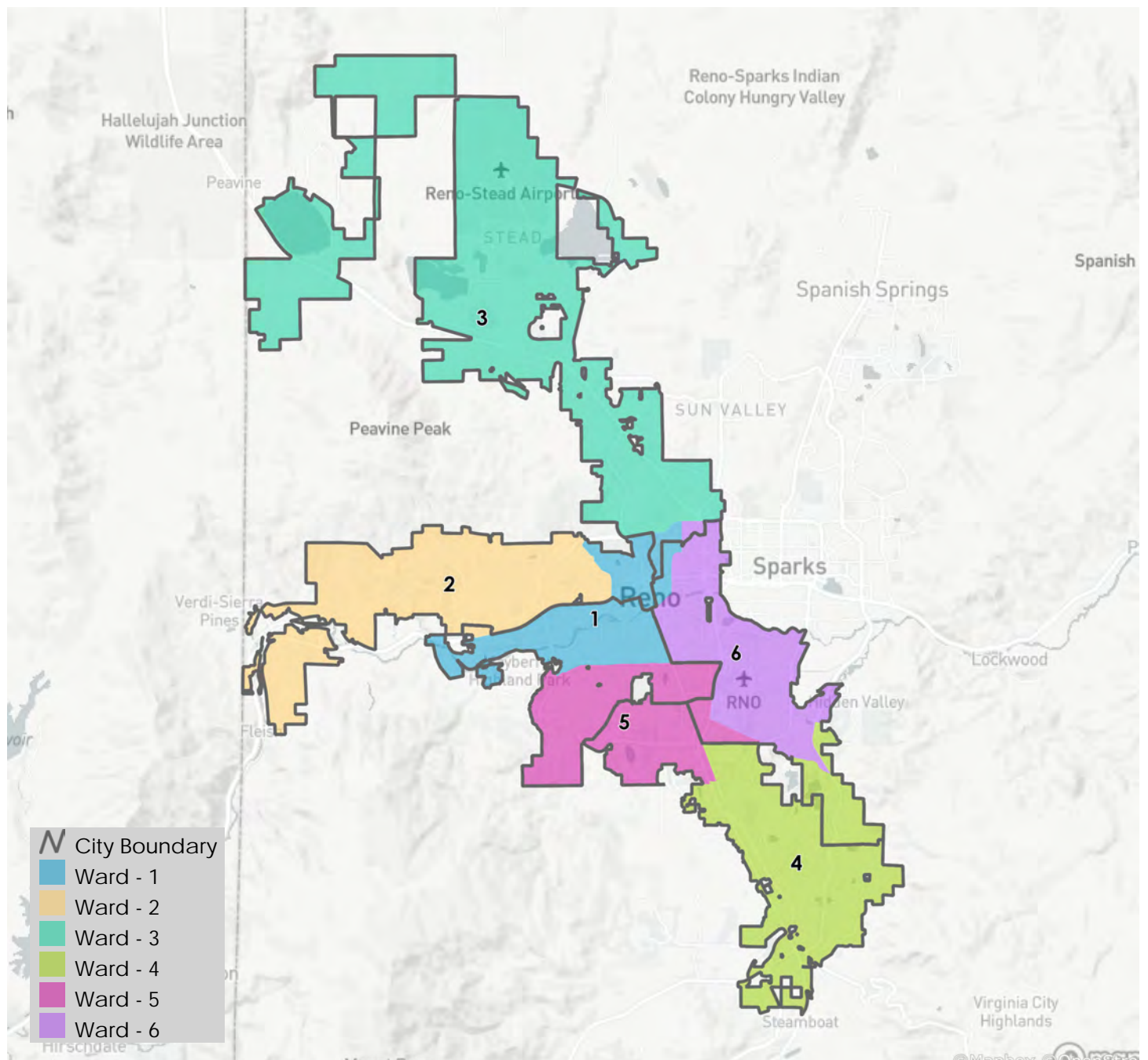
Ward	White	Black or African American	American Indian or Alaska Native	Asian	Native Hawaiian and Pacific Islander	Two or More Races	Hispanic/Latino
1	74.5%	3.6%	1.2%	5.1%	0.2%	2.5%	12.9%
2	76.3%	2.8%	0.5%	6.6%	0.6%	2.9%	10.3%
3	65.0%	4.4%	0.7%	4.5%	0.4%	3.3%	21.6%
4	75.2%	1.5%	0.9%	6.6%	1.5%	3.1%	11.3%
5	72.0%	2.4%	0.7%	6.2%	0.5%	2.2%	15.9%
6	59.4%	4.7%	1.4%	4.4%	1.5%	2.7%	25.8%

2017-2021 American Community Survey Citizen Voting-age Population (CVAP) by Race and Ethnicity Special Tabulation. Rounding of estimates may lead to summation of race/ethnicity percentages not equal to 100% (+/- 1%).

Contiguity Criterion

Are all districts contiguous at more than a point or by bridge or by regular ferry service? **Yes**

City of Reno



Districting Summary Statistics

District ID: 187222
Map Name: Draft 4
Date: 2023-06-12
URL: <https://districtr.org/edit/187222?event=reno2023>

Equal Population Criterion

Ideal Population		44,028
Overall Deviation		4.4%
< 5.0%	5.0 - 10.0%	> 10.0%

2020 Census P.L. 94-171 Redistricting
Data Summary Files - Total Population.

Total Population & Deviation per Ward

Ward	Total Population	Over / Under Ideal	Deviation From Ideal
1	44,852	825	1.9%
2	43,893	-135	-0.3%
3	42,896	-1,132	-2.6%
4	44,499	472	1.1%
5	43,416	-612	-1.4%
6	44,609	582	1.3%

Total Population by Race/Ethnicity per Ward

Ward	White	Black or African American	American Indian or Alaska Native	Asian	Native Hawaiian and Pacific Islander	Some Other Race	Two or More Races	Hispanic/Latino
1	59.3%	3.0%	0.7%	5.5%	0.5%	0.6%	4.8%	25.6%
2	65.2%	1.9%	0.5%	9.8%	0.4%	0.4%	6.0%	15.7%
3	45.2%	5.1%	0.9%	7.1%	1.2%	0.6%	5.0%	34.8%
4	48.9%	3.0%	0.8%	6.0%	1.2%	0.5%	5.4%	34.1%
5	70.9%	1.3%	0.5%	8.3%	0.3%	0.5%	5.5%	12.8%
6	55.8%	2.9%	0.8%	5.0%	0.8%	0.6%	5.1%	29.0%

2020 Census P.L 94-171 Redistricting Data Summary Files - Total Population by Race and Hispanic/Latino Origin.

VAP by Race/Ethnicity per Ward

Ward	White	Black or African American	American Indian or Alaska Native	Asian	Native Hawaiian and Pacific Islander	Some Other Race	Two or More Races	Hispanic/ Latino
1	64.1%	2.8%	0.7%	5.8%	0.5%	0.6%	4.0%	21.5%
2	68.2%	1.9%	0.6%	10.0%	0.4%	0.4%	4.8%	13.7%
3	50.0%	5.2%	0.9%	7.6%	1.0%	0.7%	4.6%	29.9%
4	53.7%	3.0%	0.9%	6.5%	1.0%	0.5%	4.6%	29.9%
5	73.5%	1.3%	0.5%	8.6%	0.3%	0.4%	4.3%	11.0%
6	60.4%	2.8%	0.8%	5.3%	0.6%	0.6%	4.5%	24.9%

2020 Census P.L 94-171 Redistricting Data Summary Files - Voting-age Population (VAP) by Race and Hispanic/Latino Origin.

CVAP by Race/Ethnicity per Ward

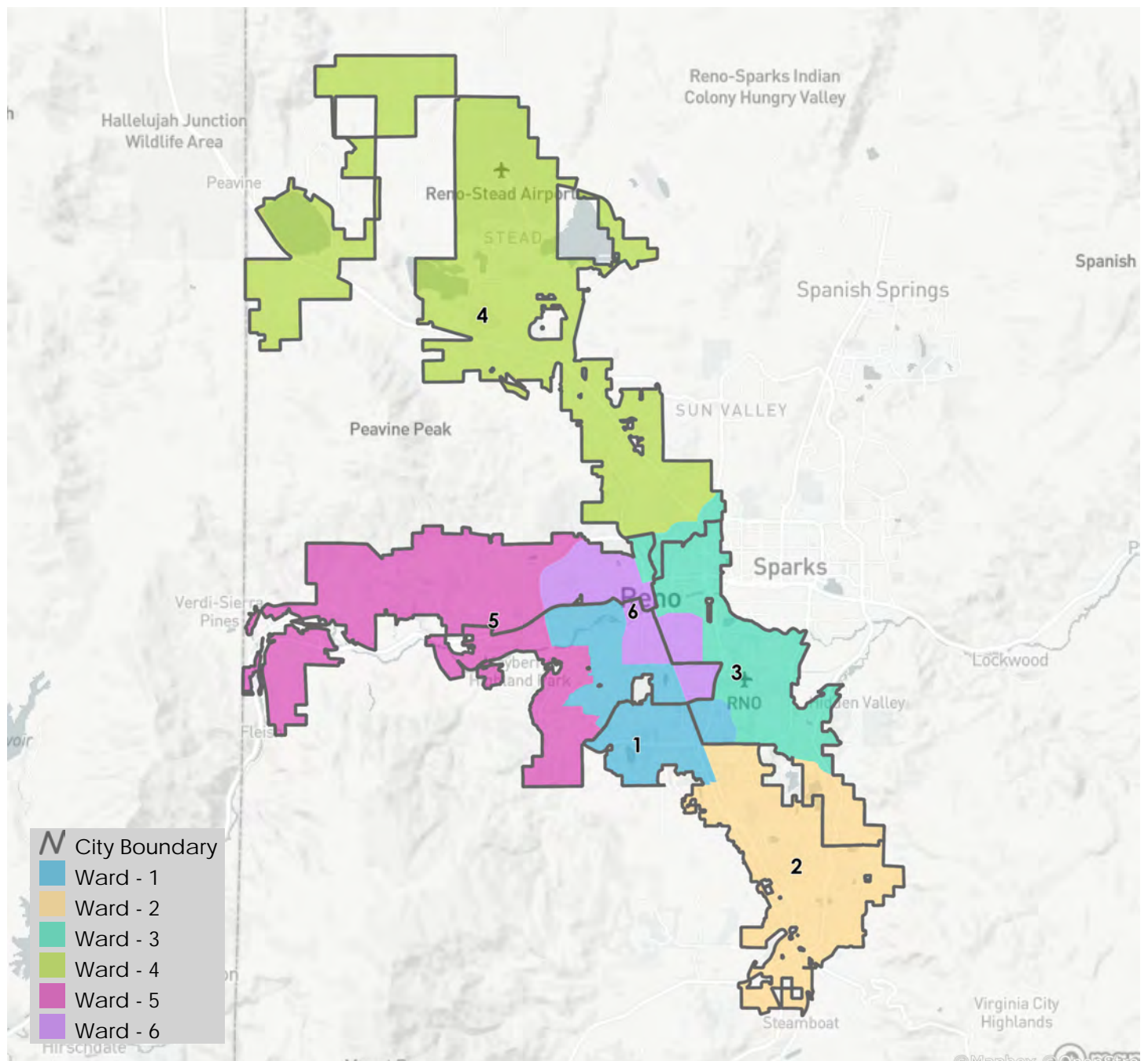
Ward	White	Black or African American	American Indian or Alaska Native	Asian	Native Hawaiian and Pacific Islander	Two or More Races	Hispanic/ Latino
1	71.7%	2.9%	1.0%	5.9%	0.4%	2.3%	15.7%
2	75.2%	1.5%	0.9%	6.6%	1.5%	3.1%	11.3%
3	62.4%	5.8%	1.4%	4.1%	1.0%	2.3%	23.0%
4	64.7%	4.3%	0.7%	4.6%	0.4%	3.3%	21.9%
5	78.1%	2.1%	0.5%	6.7%	0.7%	3.1%	8.9%
6	71.0%	3.1%	0.9%	5.3%	0.7%	2.6%	16.4%

2017-2021 American Community Survey Citizen Voting-age Population (CVAP) by Race and Ethnicity Special Tabulation. Rounding of estimates may lead to summation of race/ethnicity percentages not equal to 100% (+/- 1%).

Contiguity Criterion

Are all districts contiguous at more than a point or by bridge or by regular ferry service? **Yes**

City of Reno



Districting Summary Statistics

Districtr ID: 187244
Map Name: Draft 5
Date: 2023-06-12
URL: <https://districtr.org/edit/187244?event=reno2023>

Equal Population Criterion

Ideal Population		44,028
Overall Deviation		6.4%
< 5.0%	5.0 - 10.0%	> 10.0%

2020 Census P.L. 94-171 Redistricting
Data Summary Files - Total Population.

Total Population & Deviation per Ward

Ward	Total Population	Over / Under Ideal	Deviation From Ideal
1	42,203	-1,825	-4.1%
2	43,893	-135	-0.3%
3	44,630	603	1.4%
4	44,499	472	1.1%
5	43,902	-126	-0.3%
6	45,038	1,011	2.3%

Total Population by Race/Ethnicity per Ward

Ward	White	Black or African American	American Indian or Alaska Native	Asian	Native Hawaiian and Pacific Islander	Some Other Race	Two or More Races	Hispanic/ Latino
1	69.0%	2.7%	0.7%	5.1%	0.5%	0.6%	5.2%	16.2%
2	65.2%	1.9%	0.5%	9.8%	0.4%	0.4%	6.0%	15.7%
3	41.4%	3.8%	1.0%	5.7%	0.8%	0.6%	4.0%	42.7%
4	48.9%	3.0%	0.8%	6.0%	1.2%	0.5%	5.4%	34.1%
5	70.9%	1.3%	0.5%	8.2%	0.3%	0.5%	5.5%	12.8%
6	50.9%	4.4%	0.8%	6.7%	1.1%	0.6%	5.8%	29.7%

2020 Census P.L 94-171 Redistricting Data Summary Files - Total Population by Race and Hispanic/Latino Origin.

VAP by Race/Ethnicity per Ward

Ward	White	Black or African American	American Indian or Alaska Native	Asian	Native Hawaiian and Pacific Islander	Some Other Race	Two or More Races	Hispanic/ Latino
1	72.4%	2.6%	0.8%	5.2%	0.5%	0.6%	4.2%	13.7%
2	68.2%	1.9%	0.6%	10.0%	0.4%	0.4%	4.8%	13.7%
3	46.8%	3.9%	0.9%	6.2%	0.7%	0.7%	3.6%	37.2%
4	53.7%	3.0%	0.9%	6.5%	1.0%	0.5%	4.6%	29.9%
5	73.6%	1.3%	0.5%	8.5%	0.3%	0.4%	4.3%	11.0%
6	55.3%	4.2%	0.8%	7.3%	0.9%	0.5%	5.3%	25.6%

2020 Census P.L 94-171 Redistricting Data Summary Files - Voting-age Population (VAP) by Race and Hispanic/Latino Origin.

CVAP by Race/Ethnicity per Ward

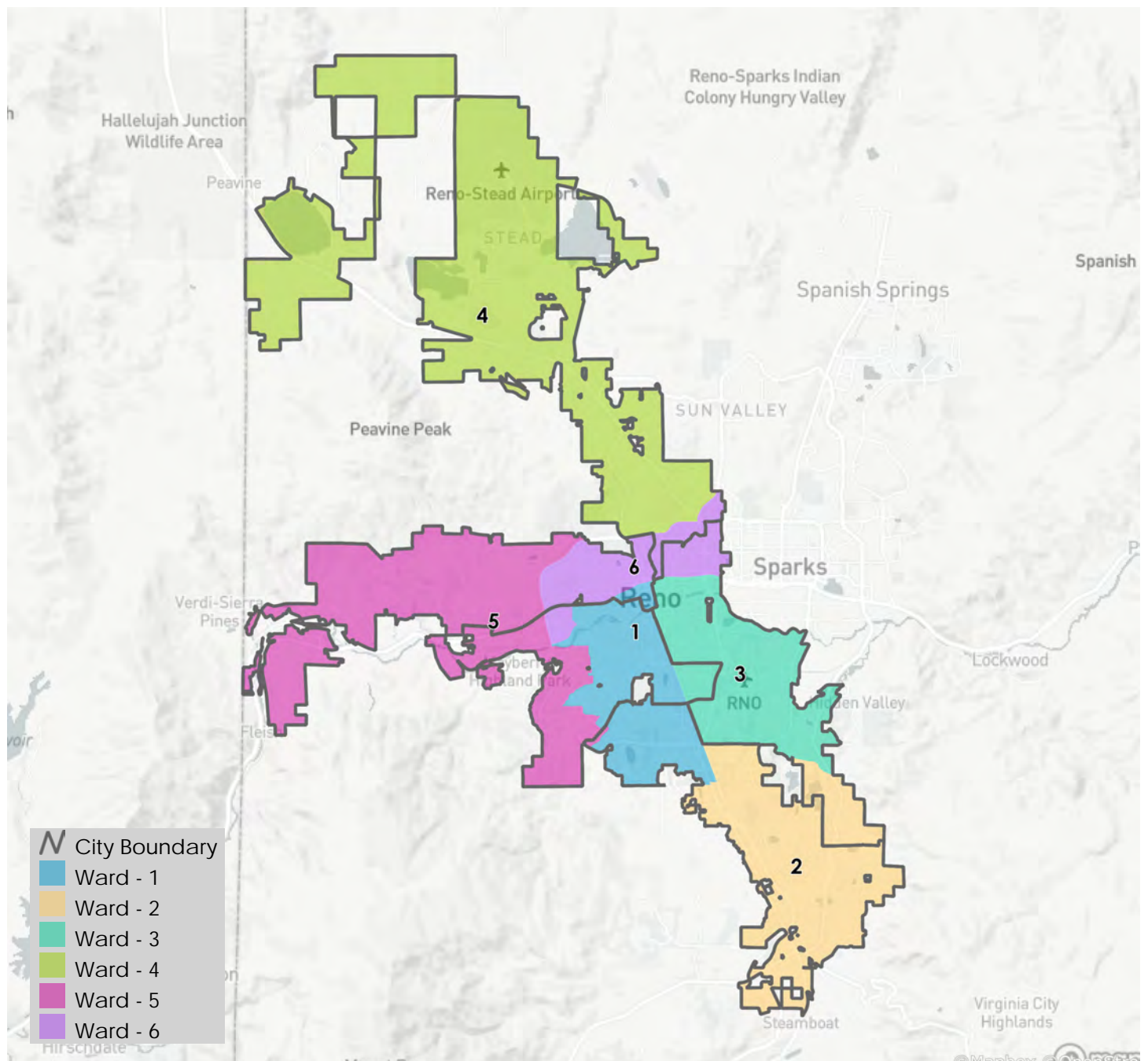
Ward	White	Black or African American	American Indian or Alaska Native	Asian	Native Hawaiian and Pacific Islander	Two or More Races	Hispanic/ Latino
1	77.0%	2.5%	1.1%	6.2%	0.3%	2.4%	10.6%
2	75.2%	1.5%	0.9%	6.6%	1.5%	3.1%	11.3%
3	59.8%	4.4%	1.6%	4.2%	1.1%	2.4%	26.5%
4	64.7%	4.3%	0.7%	4.6%	0.4%	3.3%	21.9%
5	78.5%	2.0%	0.5%	6.6%	0.7%	3.1%	8.7%
6	67.0%	4.9%	0.7%	5.1%	0.8%	2.5%	19.0%

2017-2021 American Community Survey Citizen Voting-age Population (CVAP) by Race and Ethnicity Special Tabulation. Rounding of estimates may lead to summation of race/ethnicity percentages not equal to 100% (+/- 1%).

Contiguity Criterion

Are all districts contiguous at more than a point or by bridge or by regular ferry service? **Yes**

City of Reno



Districting Summary Statistics

District ID: 187247

Map Name:

Date: 2023-06-12

URL: <https://districtr.org/edit/187247?event=reno2023>

Equal Population Criterion

Ideal Population		44,028
Overall Deviation		8.9%
< 5.0%	5.0 - 10.0%	> 10.0%

Total Population & Deviation per Ward

Ward	Total Population	Over / Under Ideal	Deviation From Ideal
1	44,359	332	0.8%
2	44,035	8	0.0%
3	46,266	2,239	5.1%
4	43,893	-135	-0.3%
5	43,280	-748	-1.7%
6	42,332	-1,696	-3.9%

2020 Census P.L. 94-171 Redistricting
Data Summary Files - Total Population.

Total Population by Race/Ethnicity per Ward

Ward	White	Black or African American	American Indian or Alaska Native	Asian	Native Hawaiian and Pacific Islander	Some Other Race	Two or More Races	Hispanic/Latino
1	66.0%	3.3%	0.8%	5.7%	0.4%	0.6%	5.9%	17.3%
2	67.3%	1.8%	0.6%	8.0%	0.6%	0.5%	5.8%	15.5%
3	49.0%	3.0%	0.8%	6.1%	1.1%	0.5%	5.5%	33.9%
4	65.2%	1.9%	0.5%	9.8%	0.4%	0.4%	6.0%	15.7%
5	55.6%	2.7%	0.6%	6.0%	0.6%	0.5%	4.4%	29.6%
6	41.9%	4.5%	1.0%	6.0%	1.2%	0.6%	4.4%	40.4%

2020 Census P.L. 94-171 Redistricting Data Summary Files - Total Population by Race and Hispanic/Latino Origin.

VAP by Race/Ethnicity per Ward

Ward	White	Black or African American	American Indian or Alaska Native	Asian	Native Hawaiian and Pacific Islander	Some Other Race	Two or More Races	Hispanic/Latino
1	68.5%	3.3%	0.8%	6.0%	0.3%	0.6%	5.2%	15.3%
2	70.3%	1.7%	0.6%	8.4%	0.5%	0.5%	4.6%	13.4%
3	53.9%	3.0%	1.0%	6.6%	1.0%	0.5%	4.6%	29.6%
4	68.2%	1.9%	0.6%	10.0%	0.4%	0.4%	4.8%	13.7%
5	60.7%	2.5%	0.6%	6.4%	0.6%	0.5%	3.6%	25.1%
6	47.1%	4.5%	0.9%	6.5%	1.1%	0.7%	4.0%	35.2%

2020 Census P.L 94-171 Redistricting Data Summary Files - Voting-age Population (VAP) by Race and Hispanic/Latino Origin.

CVAP by Race/Ethnicity per Ward

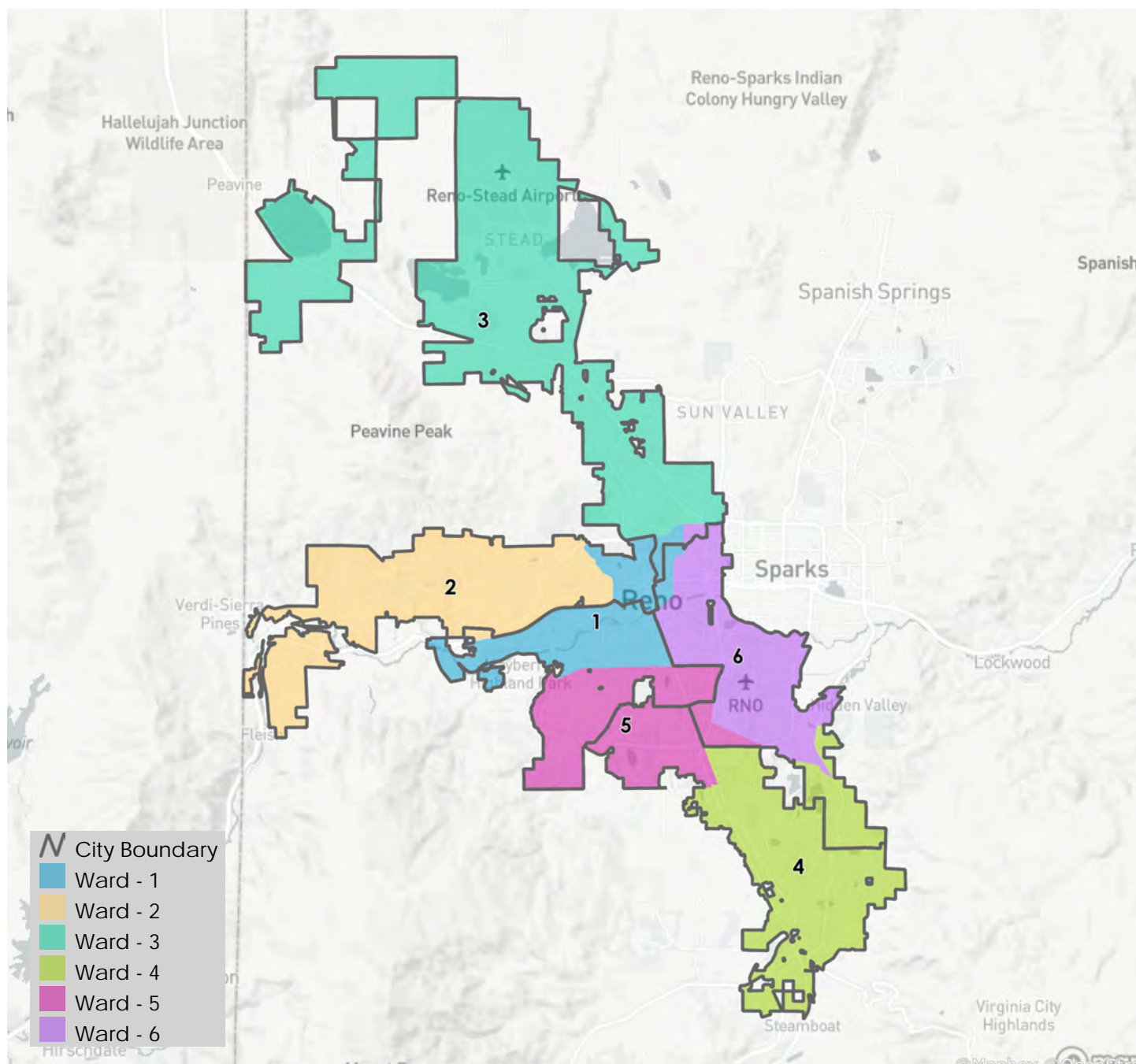
Ward	White	Black or African American	American Indian or Alaska Native	Asian	Native Hawaiian and Pacific Islander	Two or More Races	Hispanic/Latino
1	74.5%	3.6%	1.2%	5.1%	0.2%	2.5%	12.9%
2	76.3%	2.8%	0.5%	6.6%	0.6%	2.9%	10.3%
3	65.0%	4.4%	0.7%	4.5%	0.4%	3.3%	21.6%
4	75.2%	1.5%	0.9%	6.6%	1.5%	3.1%	11.3%
5	72.0%	2.4%	0.7%	6.2%	0.5%	2.2%	15.9%
6	59.4%	4.7%	1.4%	4.4%	1.5%	2.7%	25.8%

2017-2021 American Community Survey Citizen Voting-age Population (CVAP) by Race and Ethnicity Special Tabulation. Rounding of estimates may lead to summation of race/ethnicity percentages not equal to 100% (+/- 1%).

Contiguity Criterion

Are all districts contiguous at more than a point or by bridge or by regular ferry service? **Yes**

City of Reno



Districting Summary Statistics

Districtr ID: 187251
Map Name: Draft 6
Date: 2023-06-12
URL: <https://districtr.org/edit/187251?event=reno2023>

Equal Population Criterion

Ideal Population		44,028
Overall Deviation		5.6%
< 5.0%	5.0 - 10.0%	> 10.0%

2020 Census P.L. 94-171 Redistricting
Data Summary Files - Total Population.

Total Population & Deviation per Ward

Ward	Total Population	Over / Under Ideal	Deviation From Ideal
1	42,555	-1,473	-3.3%
2	44,817	790	1.8%
3	43,527	-501	-1.1%
4	44,499	472	1.1%
5	43,729	-299	-0.7%
6	45,038	1,011	2.3%

Total Population by Race/Ethnicity per Ward

Ward	White	Black or African American	American Indian or Alaska Native	Asian	Native Hawaiian and Pacific Islander	Some Other Race	Two or More Races	Hispanic/ Latino
1	53.8%	3.7%	1.0%	4.3%	0.7%	0.7%	4.7%	31.2%
2	55.8%	3.3%	0.7%	7.1%	0.6%	0.6%	4.8%	27.1%
3	65.0%	1.5%	0.5%	9.6%	0.4%	0.4%	5.7%	16.9%
4	48.9%	3.0%	0.8%	6.0%	1.2%	0.5%	5.4%	34.1%
5	71.1%	1.3%	0.5%	8.0%	0.3%	0.5%	5.5%	12.8%
6	50.9%	4.4%	0.8%	6.7%	1.1%	0.6%	5.8%	29.7%

2020 Census P.L 94-171 Redistricting Data Summary Files - Total Population by Race and Hispanic/Latino Origin.

VAP by Race/Ethnicity per Ward

Ward	White	Black or African American	American Indian or Alaska Native	Asian	Native Hawaiian and Pacific Islander	Some Other Race	Two or More Races	Hispanic/Latino
1	58.8%	3.8%	1.0%	4.6%	0.6%	0.7%	4.1%	26.5%
2	60.8%	3.0%	0.7%	7.5%	0.6%	0.6%	3.9%	23.0%
3	67.9%	1.6%	0.6%	9.7%	0.4%	0.4%	4.6%	14.9%
4	53.7%	3.0%	0.9%	6.5%	1.0%	0.5%	4.6%	29.9%
5	73.8%	1.3%	0.5%	8.3%	0.3%	0.4%	4.3%	11.1%
6	55.3%	4.2%	0.8%	7.3%	0.9%	0.5%	5.3%	25.6%

2020 Census P.L 94-171 Redistricting Data Summary Files - Voting-age Population (VAP) by Race and Hispanic/Latino Origin.

CVAP by Race/Ethnicity per Ward

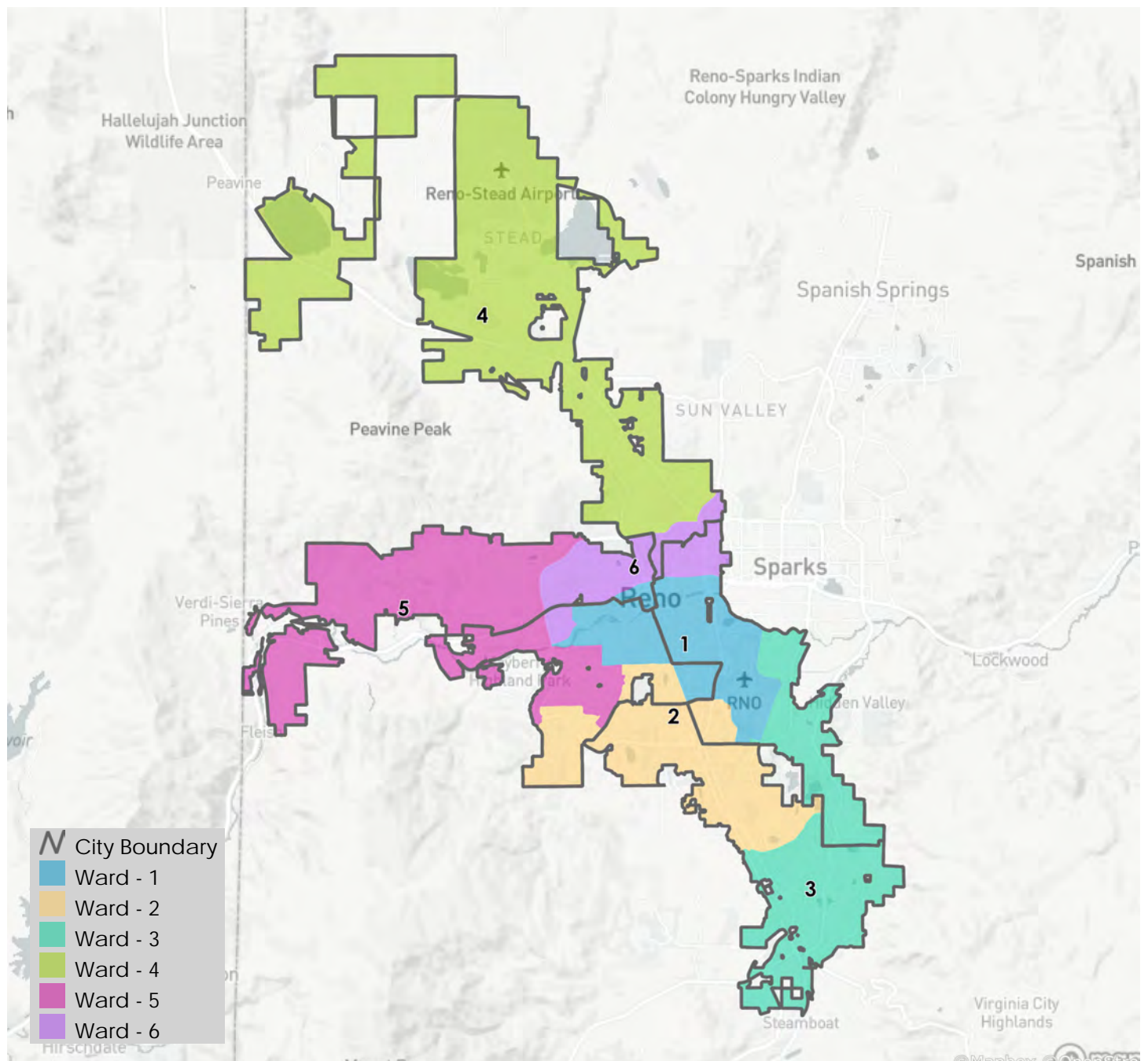
Ward	White	Black or African American	American Indian or Alaska Native	Asian	Native Hawaiian and Pacific Islander	Two or More Races	Hispanic/Latino
1	67.5%	4.8%	1.8%	4.7%	0.7%	2.8%	17.8%
2	69.8%	2.1%	0.7%	6.8%	0.8%	2.3%	17.4%
3	75.7%	1.3%	1.0%	5.8%	1.3%	2.9%	12.0%
4	64.7%	4.3%	0.7%	4.6%	0.4%	3.3%	21.9%
5	78.7%	2.0%	0.5%	6.5%	0.7%	3.0%	8.8%
6	67.0%	4.9%	0.7%	5.1%	0.8%	2.5%	19.0%

2017-2021 American Community Survey Citizen Voting-age Population (CVAP) by Race and Ethnicity Special Tabulation. Rounding of estimates may lead to summation of race/ethnicity percentages not equal to 100% (+/- 1%).

Contiguity Criterion

Are all districts contiguous at more than a point or by bridge or by regular ferry service? **Yes**

City of Reno



Districting Summary Statistics

District ID: 187336
Map Name: The New District 6
Date: 2023-06-12
URL: <https://districtr.org/edit/187336?event=reno2023>

Equal Population Criterion

Ideal Population		44,028
Overall Deviation		0.9%
< 5.0%	5.0 - 10.0%	> 10.0%

2020 Census P.L. 94-171 Redistricting
Data Summary Files - Total Population.

Total Population & Deviation per Ward

Ward	Total Population	Over / Under Ideal	Deviation From Ideal
1	43,773	-255	-0.6%
2	44,048	21	0.0%
3	44,058	31	0.1%
4	43,977	-51	-0.1%
5	44,130	103	0.2%
6	44,179	152	0.3%

Total Population by Race/Ethnicity per Ward

Ward	White	Black or African American	American Indian or Alaska Native	Asian	Native Hawaiian and Pacific Islander	Some Other Race	Two or More Races	Hispanic/Latino
1	72.0%	1.9%	0.5%	5.1%	0.5%	0.5%	5.2%	14.3%
2	65.7%	2.0%	0.5%	9.5%	0.4%	0.4%	5.9%	15.6%
3	40.8%	3.6%	0.9%	6.1%	0.8%	0.6%	4.0%	43.2%
4	49.0%	3.0%	0.9%	6.1%	1.1%	0.5%	5.4%	33.9%
5	66.7%	1.9%	0.6%	8.0%	0.4%	0.5%	5.9%	15.9%
6	51.0%	4.8%	0.9%	6.8%	1.1%	0.6%	5.6%	29.1%

2020 Census P.L 94-171 Redistricting Data Summary Files - Total Population by Race and Hispanic/Latino Origin.

VAP by Race/Ethnicity per Ward

Ward	White	Black or African American	American Indian or Alaska Native	Asian	Native Hawaiian and Pacific Islander	Some Other Race	Two or More Races	Hispanic/ Latino
1	75.4%	1.8%	0.5%	5.2%	0.4%	0.5%	4.1%	12.1%
2	68.6%	2.0%	0.6%	9.7%	0.4%	0.4%	4.7%	13.7%
3	46.1%	3.6%	0.9%	6.6%	0.7%	0.7%	3.6%	37.8%
4	53.8%	3.0%	1.0%	6.6%	1.0%	0.5%	4.5%	29.6%
5	69.7%	1.9%	0.6%	8.4%	0.4%	0.4%	4.8%	13.8%
6	55.5%	4.7%	0.9%	7.2%	1.0%	0.6%	5.2%	24.9%

2020 Census P.L 94-171 Redistricting Data Summary Files - Voting-age Population (VAP) by Race and Hispanic/Latino Origin.

CVAP by Race/Ethnicity per Ward

Ward	White	Black or African American	American Indian or Alaska Native	Asian	Native Hawaiian and Pacific Islander	Two or More Races	Hispanic/ Latino
1	81.0%	1.6%	0.8%	4.6%	0.3%	2.2%	9.6%
2	76.1%	1.4%	0.9%	5.8%	1.5%	3.2%	11.2%
3	58.4%	4.0%	1.4%	5.9%	1.0%	2.6%	26.8%
4	65.4%	4.2%	0.7%	4.4%	0.4%	3.2%	21.7%
5	74.9%	3.4%	0.6%	7.1%	0.7%	3.4%	10.0%
6	66.1%	5.1%	1.2%	5.7%	0.7%	2.4%	18.8%

2017-2021 American Community Survey Citizen Voting-age Population (CVAP) by Race and Ethnicity Special Tabulation. Rounding of estimates may lead to summation of race/ethnicity percentages not equal to 100% (+/- 1%).

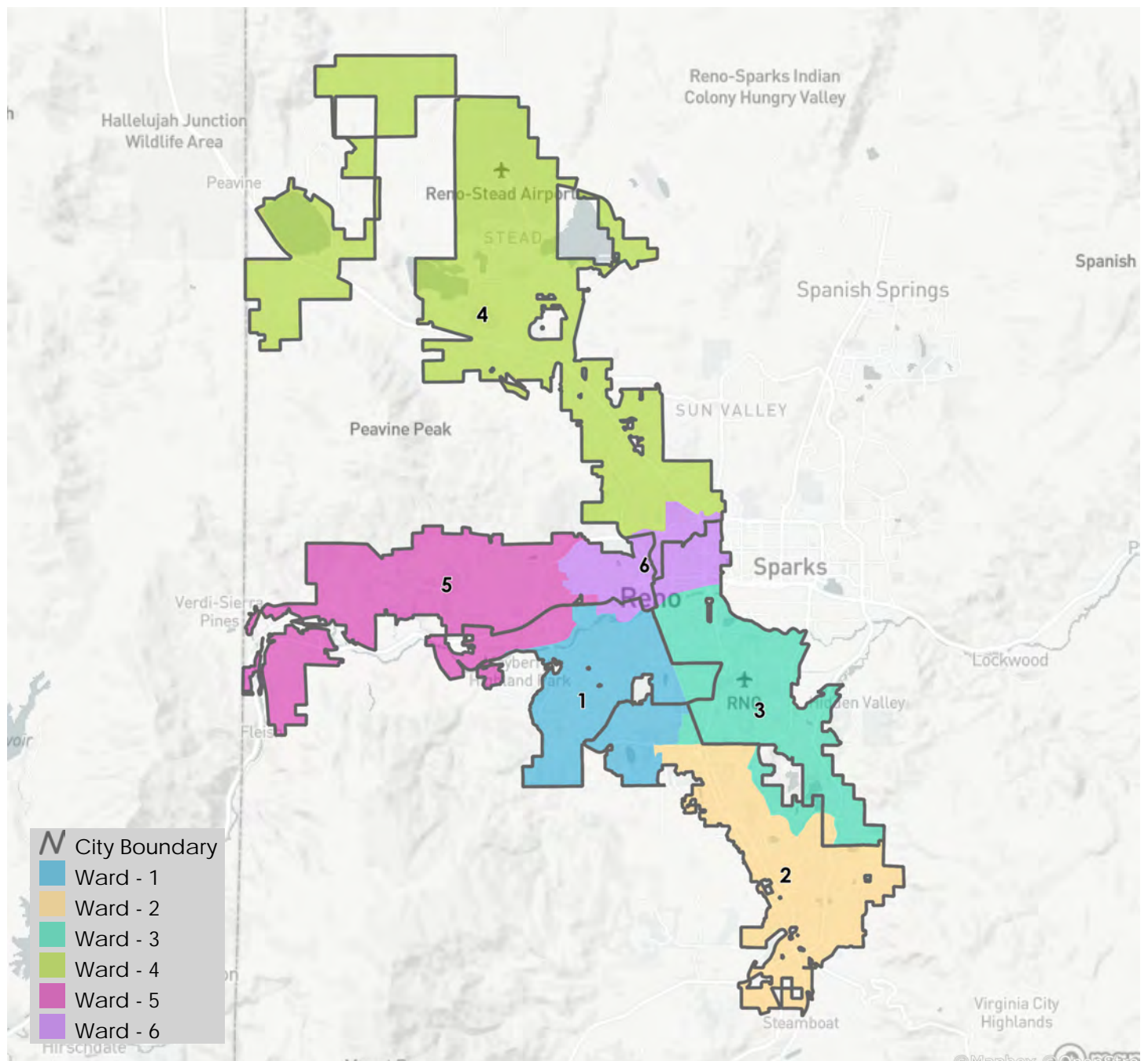
Contiguity Criterion

Are all districts contiguous at more than a point or by bridge or by regular ferry service? **No**

If no, the following districts are not contiguous:

District 5

City of Reno



Districting Summary Statistics

District ID: 187355
Map Name: Draft 7
Date: 2023-06-13
URL: <https://districtr.org/edit/187355?event=reno2023>

Equal Population Criterion

Ideal Population		44,028
Overall Deviation		5.3%
< 5.0%	5.0 - 10.0%	> 10.0%

2020 Census P.L. 94-171 Redistricting
Data Summary Files - Total Population.

Total Population & Deviation per Ward

Ward	Total Population	Over / Under Ideal	Deviation From Ideal
1	45,228	1,201	2.7%
2	43,893	-135	-0.3%
3	42,898	-1,130	-2.6%
4	44,499	472	1.1%
5	44,035	8	0.0%
6	43,612	-416	-0.9%

Total Population by Race/Ethnicity per Ward

Ward	White	Black or African American	American Indian or Alaska Native	Asian	Native Hawaiian and Pacific Islander	Some Other Race	Two or More Races	Hispanic/ Latino
1	65.8%	1.9%	0.6%	5.2%	0.2%	0.5%	4.9%	21.0%
2	65.2%	1.9%	0.5%	9.8%	0.4%	0.4%	6.0%	15.7%
3	45.2%	5.1%	0.9%	7.1%	1.2%	0.6%	5.0%	34.8%
4	48.9%	3.0%	0.8%	6.0%	1.2%	0.5%	5.4%	34.1%
5	67.3%	1.8%	0.6%	8.0%	0.6%	0.5%	5.8%	15.5%
6	52.4%	3.6%	0.8%	5.5%	0.8%	0.6%	4.8%	31.3%

2020 Census P.L 94-171 Redistricting Data Summary Files - Total Population by Race and Hispanic/Latino Origin.

VAP by Race/Ethnicity per Ward

Ward	White	Black or African American	American Indian or Alaska Native	Asian	Native Hawaiian and Pacific Islander	Some Other Race	Two or More Races	Hispanic/Latino
1	69.9%	1.9%	0.6%	5.4%	0.2%	0.5%	3.9%	17.6%
2	68.2%	1.9%	0.6%	10.0%	0.4%	0.4%	4.8%	13.7%
3	50.0%	5.2%	0.9%	7.6%	1.0%	0.7%	4.6%	29.9%
4	53.7%	3.0%	0.9%	6.5%	1.0%	0.5%	4.6%	29.9%
5	70.3%	1.7%	0.6%	8.4%	0.5%	0.5%	4.6%	13.4%
6	57.4%	3.4%	0.9%	5.9%	0.7%	0.6%	4.4%	26.8%

2020 Census P.L 94-171 Redistricting Data Summary Files - Voting-age Population (VAP) by Race and Hispanic/Latino Origin.

CVAP by Race/Ethnicity per Ward

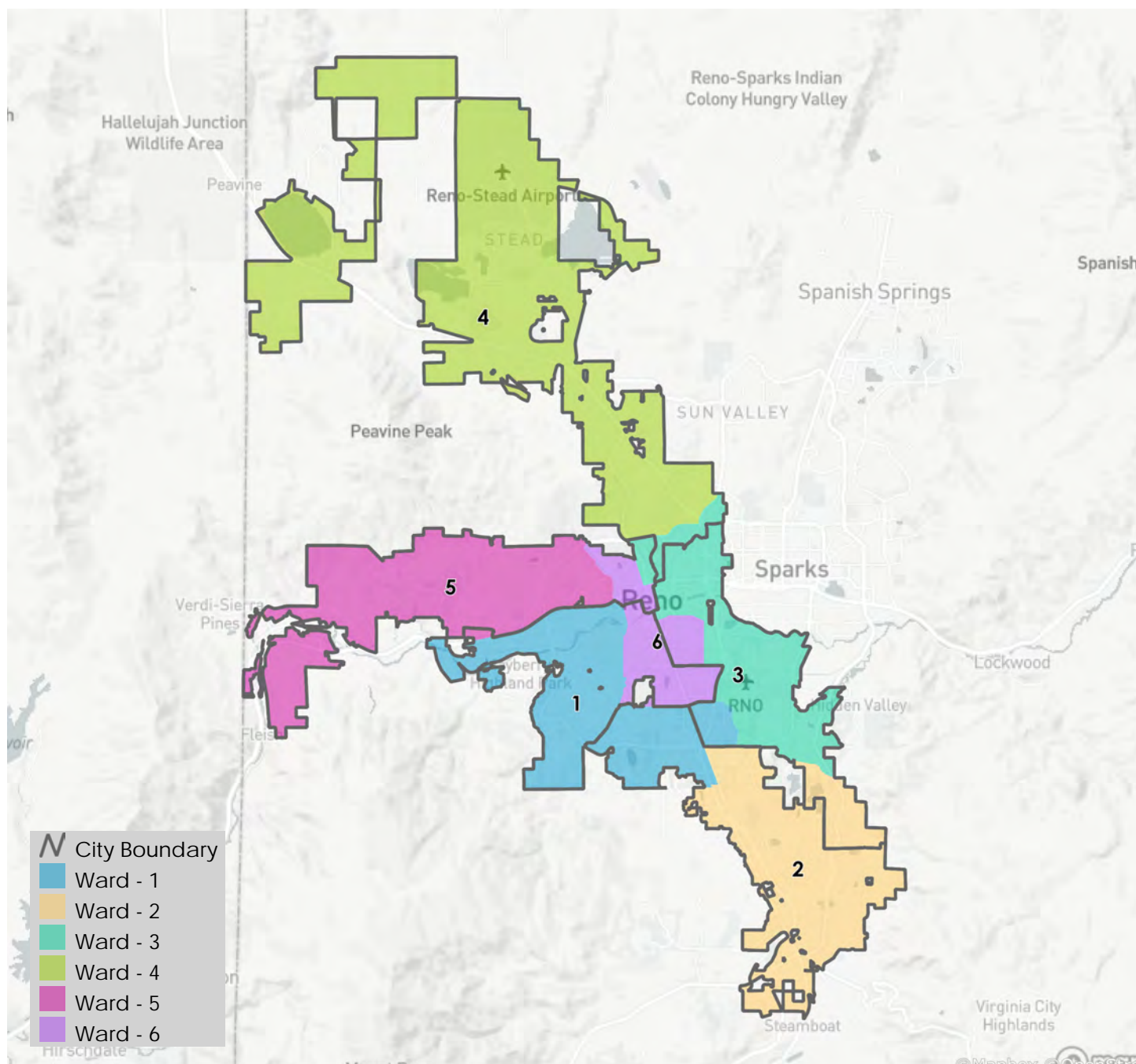
Ward	White	Black or African American	American Indian or Alaska Native	Asian	Native Hawaiian and Pacific Islander	Two or More Races	Hispanic/Latino
1	75.6%	2.5%	0.7%	5.3%	0.3%	2.2%	13.3%
2	75.2%	1.5%	0.9%	6.6%	1.5%	3.1%	11.3%
3	62.4%	5.8%	1.4%	4.1%	1.0%	2.3%	23.0%
4	64.7%	4.3%	0.7%	4.6%	0.4%	3.3%	21.9%
5	76.3%	2.8%	0.5%	6.6%	0.6%	2.9%	10.3%
6	68.6%	2.8%	1.2%	6.1%	0.9%	3.0%	17.6%

2017-2021 American Community Survey Citizen Voting-age Population (CVAP) by Race and Ethnicity Special Tabulation. Rounding of estimates may lead to summation of race/ethnicity percentages not equal to 100% (+/- 1%).

Contiguity Criterion

Are all districts contiguous at more than a point or by bridge or by regular ferry service? **Yes**

City of Reno



Districting Summary Statistics

Districtr ID: 187358
Map Name: Dwntrwn North Valleys Old SW S Reno E Reno
Date: 2023-06-13
URL: <https://districtr.org/edit/187358?event=reno2023>

Equal Population Criterion

Ideal Population	44,028	
Overall Deviation	5.1%	
< 5.0%	5.0 - 10.0%	> 10.0%

2020 Census P.L. 94-171 Redistricting
Data Summary Files - Total Population.

Total Population & Deviation per Ward

Ward	Total Population	Over / Under Ideal	Deviation From Ideal
1	43,060	-968	-2.2%
2	45,324	1,297	2.9%
3	44,914	887	2.0%
4	43,742	-286	-0.6%
5	43,567	-461	-1.0%
6	43,558	-470	-1.1%

Total Population by Race/Ethnicity per Ward

Ward	White	Black or African American	American Indian or Alaska Native	Asian	Native Hawaiian and Pacific Islander	Some Other Race	Two or More Races	Hispanic/ Latino
1	47.9%	3.0%	0.8%	5.8%	1.2%	0.5%	5.5%	35.2%
2	51.9%	5.2%	0.9%	7.3%	1.0%	0.7%	5.5%	27.5%
3	71.9%	1.7%	0.5%	5.1%	0.4%	0.5%	5.4%	14.6%
4	66.6%	1.8%	0.5%	9.5%	0.3%	0.5%	6.0%	14.8%
5	39.2%	3.7%	0.9%	6.2%	0.9%	0.6%	3.9%	44.7%
6	67.3%	1.8%	0.6%	7.8%	0.6%	0.5%	5.8%	15.6%

2020 Census P.L 94-171 Redistricting Data Summary Files - Total Population by Race and Hispanic/Latino Origin.

VAP by Race/Ethnicity per Ward

Ward	White	Black or African American	American Indian or Alaska Native	Asian	Native Hawaiian and Pacific Islander	Some Other Race	Two or More Races	Hispanic/Latino
1	52.8%	3.0%	1.0%	6.3%	1.0%	0.5%	4.5%	30.9%
2	56.0%	5.2%	0.9%	7.7%	0.8%	0.6%	5.1%	23.7%
3	75.0%	1.7%	0.5%	5.2%	0.4%	0.5%	4.3%	12.4%
4	69.7%	1.8%	0.6%	9.6%	0.3%	0.4%	4.7%	12.9%
5	44.6%	3.5%	0.9%	6.8%	0.8%	0.6%	3.5%	39.2%
6	70.5%	1.7%	0.6%	8.1%	0.5%	0.5%	4.6%	13.5%

2020 Census P.L 94-171 Redistricting Data Summary Files - Voting-age Population (VAP) by Race and Hispanic/Latino Origin.

CVAP by Race/Ethnicity per Ward

Ward	White	Black or African American	American Indian or Alaska Native	Asian	Native Hawaiian and Pacific Islander	Two or More Races	Hispanic/Latino
1	64.1%	4.7%	0.6%	4.5%	0.4%	3.5%	22.2%
2	65.9%	5.6%	1.2%	6.0%	0.9%	2.3%	18.2%
3	80.5%	1.7%	0.8%	4.9%	0.3%	2.5%	9.3%
4	75.6%	1.4%	0.9%	6.9%	1.3%	3.1%	10.8%
5	58.6%	3.5%	1.4%	4.8%	1.2%	2.3%	28.2%
6	76.4%	2.8%	0.5%	6.2%	0.7%	3.1%	10.3%

2017-2021 American Community Survey Citizen Voting-age Population (CVAP) by Race and Ethnicity Special Tabulation. Rounding of estimates may lead to summation of race/ethnicity percentages not equal to 100% (+/- 1%).

Contiguity Criterion

Are all districts contiguous at more than a point or by bridge or by regular ferry service? **No**

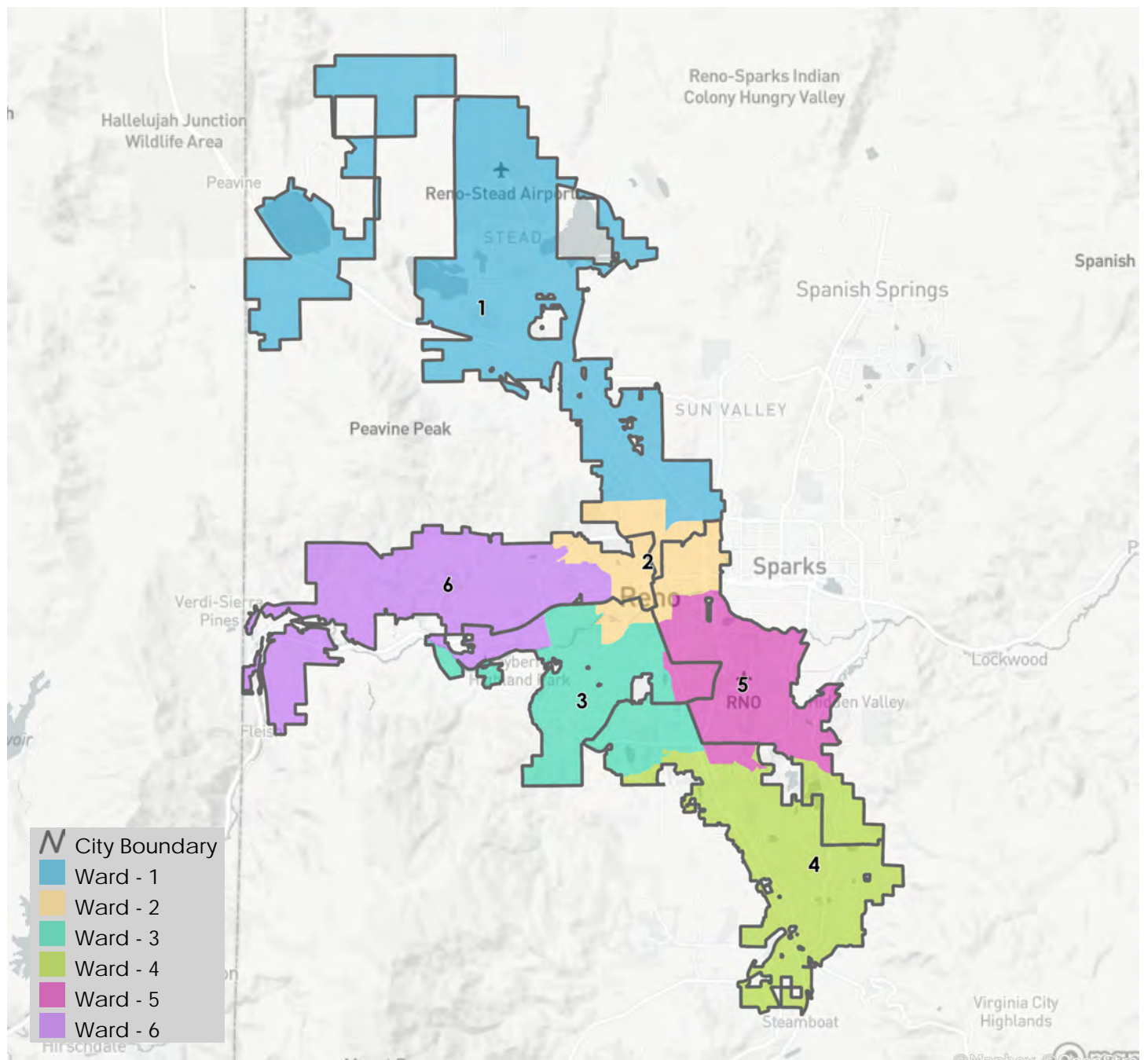
If no, the following districts are not contiguous:

District 3

District 4

District 6

City of Reno



Districting Summary Statistics

District ID: 187377
Map Name: Draft 8
Date: 2023-06-13
URL: <https://districtr.org/edit/187377?event=reno2023>

Equal Population Criterion

Ideal Population		44,028
Overall Deviation		3.5%
< 5.0%	5.0 - 10.0%	> 10.0%

2020 Census P.L. 94-171 Redistricting
Data Summary Files - Total Population.

Total Population & Deviation per Ward

Ward	Total Population	Over / Under Ideal	Deviation From Ideal
1	42,978	-1,050	-2.4%
2	43,893	-135	-0.3%
3	44,518	491	1.1%
4	44,499	472	1.1%
5	44,035	8	0.0%
6	44,242	215	0.5%

Total Population by Race/Ethnicity per Ward

Ward	White	Black or African American	American Indian or Alaska Native	Asian	Native Hawaiian and Pacific Islander	Some Other Race	Two or More Races	Hispanic/Latino
1	70.9%	2.0%	0.5%	5.3%	0.5%	0.5%	5.2%	15.1%
2	65.2%	1.9%	0.5%	9.8%	0.4%	0.4%	6.0%	15.7%
3	41.4%	3.8%	1.0%	5.7%	0.8%	0.6%	4.0%	42.7%
4	48.9%	3.0%	0.8%	6.0%	1.2%	0.5%	5.4%	34.1%
5	67.3%	1.8%	0.6%	8.0%	0.6%	0.5%	5.8%	15.5%
6	52.2%	4.7%	0.9%	6.7%	0.9%	0.6%	5.6%	28.4%

2020 Census P.L 94-171 Redistricting Data Summary Files - Total Population by Race and Hispanic/Latino Origin.

VAP by Race/Ethnicity per Ward

Ward	White	Black or African American	American Indian or Alaska Native	Asian	Native Hawaiian and Pacific Islander	Some Other Race	Two or More Races	Hispanic/ Latino
1	74.4%	1.8%	0.6%	5.5%	0.4%	0.5%	4.1%	12.7%
2	68.2%	1.9%	0.6%	10.0%	0.4%	0.4%	4.8%	13.7%
3	46.7%	3.9%	0.9%	6.2%	0.7%	0.7%	3.6%	37.2%
4	53.7%	3.0%	0.9%	6.5%	1.0%	0.5%	4.6%	29.9%
5	70.3%	1.7%	0.6%	8.4%	0.5%	0.5%	4.6%	13.4%
6	56.5%	4.6%	0.9%	7.1%	0.8%	0.6%	5.1%	24.4%

2020 Census P.L 94-171 Redistricting Data Summary Files - Voting-age Population (VAP) by Race and Hispanic/Latino Origin.

CVAP by Race/Ethnicity per Ward

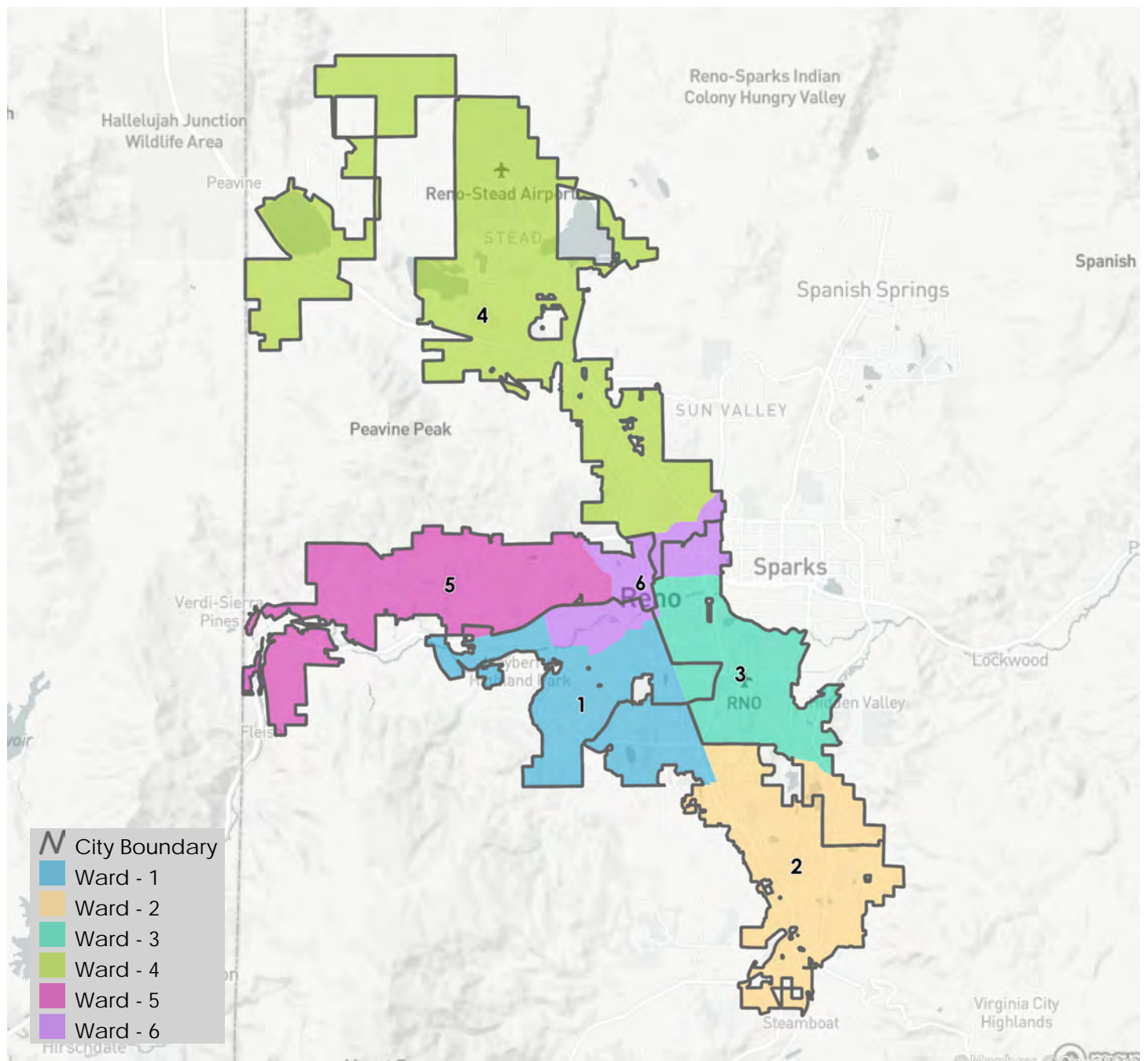
Ward	White	Black or African American	American Indian or Alaska Native	Asian	Native Hawaiian and Pacific Islander	Two or More Races	Hispanic/ Latino
1	80.0%	1.6%	0.6%	5.3%	0.5%	2.5%	9.5%
2	75.2%	1.5%	0.9%	6.6%	1.5%	3.1%	11.3%
3	59.8%	4.4%	1.6%	4.1%	1.1%	2.4%	26.6%
4	64.7%	4.3%	0.7%	4.6%	0.4%	3.3%	21.9%
5	76.3%	2.8%	0.5%	6.6%	0.6%	2.9%	10.3%
6	66.5%	5.0%	1.2%	6.0%	0.6%	2.5%	18.1%

2017-2021 American Community Survey Citizen Voting-age Population (CVAP) by Race and Ethnicity Special Tabulation. Rounding of estimates may lead to summation of race/ethnicity percentages not equal to 100% (+/- 1%).

Contiguity Criterion

Are all districts contiguous at more than a point or by bridge or by regular ferry service? **Yes**

City of Reno



Districting Summary Statistics

District ID: 187388

Map Name:

Date: 2023-06-13

URL: <https://districtr.org/edit/187388?event=reno2023>

Equal Population Criterion

Ideal Population		44,028
Overall Deviation		9.0%
< 5.0%	5.0 - 10.0%	> 10.0%

2020 Census P.L. 94-171 Redistricting
Data Summary Files - Total Population.

Total Population & Deviation per Ward

Ward	Total Population	Over / Under Ideal	Deviation From Ideal
1	45,837	1,810	4.1%
2	43,283	-745	-1.7%
3	41,899	-2,129	-4.8%
4	43,929	-99	-0.2%
5	43,366	-662	-1.5%
6	45,851	1,824	4.1%

Total Population by Race/Ethnicity per Ward

Ward	White	Black or African American	American Indian or Alaska Native	Asian	Native Hawaiian and Pacific Islander	Some Other Race	Two or More Races	Hispanic/Latino
1	67.9%	1.7%	0.6%	7.8%	0.5%	0.5%	5.7%	15.3%
2	64.6%	1.6%	0.5%	9.8%	0.4%	0.4%	5.8%	16.9%
3	41.4%	3.5%	0.9%	5.8%	0.8%	0.7%	4.2%	42.8%
4	51.1%	5.3%	1.0%	6.8%	1.0%	0.6%	5.8%	28.4%
5	71.4%	1.9%	0.5%	5.3%	0.5%	0.5%	5.1%	14.8%
6	48.3%	3.1%	0.8%	6.2%	1.2%	0.5%	5.4%	34.5%

2020 Census P.L 94-171 Redistricting Data Summary Files - Total Population by Race and Hispanic/Latino Origin.

VAP by Race/Ethnicity per Ward

Ward	White	Black or African American	American Indian or Alaska Native	Asian	Native Hawaiian and Pacific Islander	Some Other Race	Two or More Races	Hispanic/Latino
1	70.9%	1.7%	0.6%	8.2%	0.5%	0.4%	4.5%	13.2%
2	67.7%	1.7%	0.5%	9.9%	0.4%	0.4%	4.6%	14.9%
3	46.8%	3.4%	0.8%	6.3%	0.7%	0.8%	3.7%	37.4%
4	55.4%	5.3%	1.0%	7.2%	0.8%	0.6%	5.4%	24.4%
5	74.8%	1.8%	0.5%	5.4%	0.4%	0.5%	4.0%	12.4%
6	53.2%	3.1%	0.9%	6.7%	1.0%	0.5%	4.5%	30.1%

2020 Census P.L 94-171 Redistricting Data Summary Files - Voting-age Population (VAP) by Race and Hispanic/Latino Origin.

CVAP by Race/Ethnicity per Ward

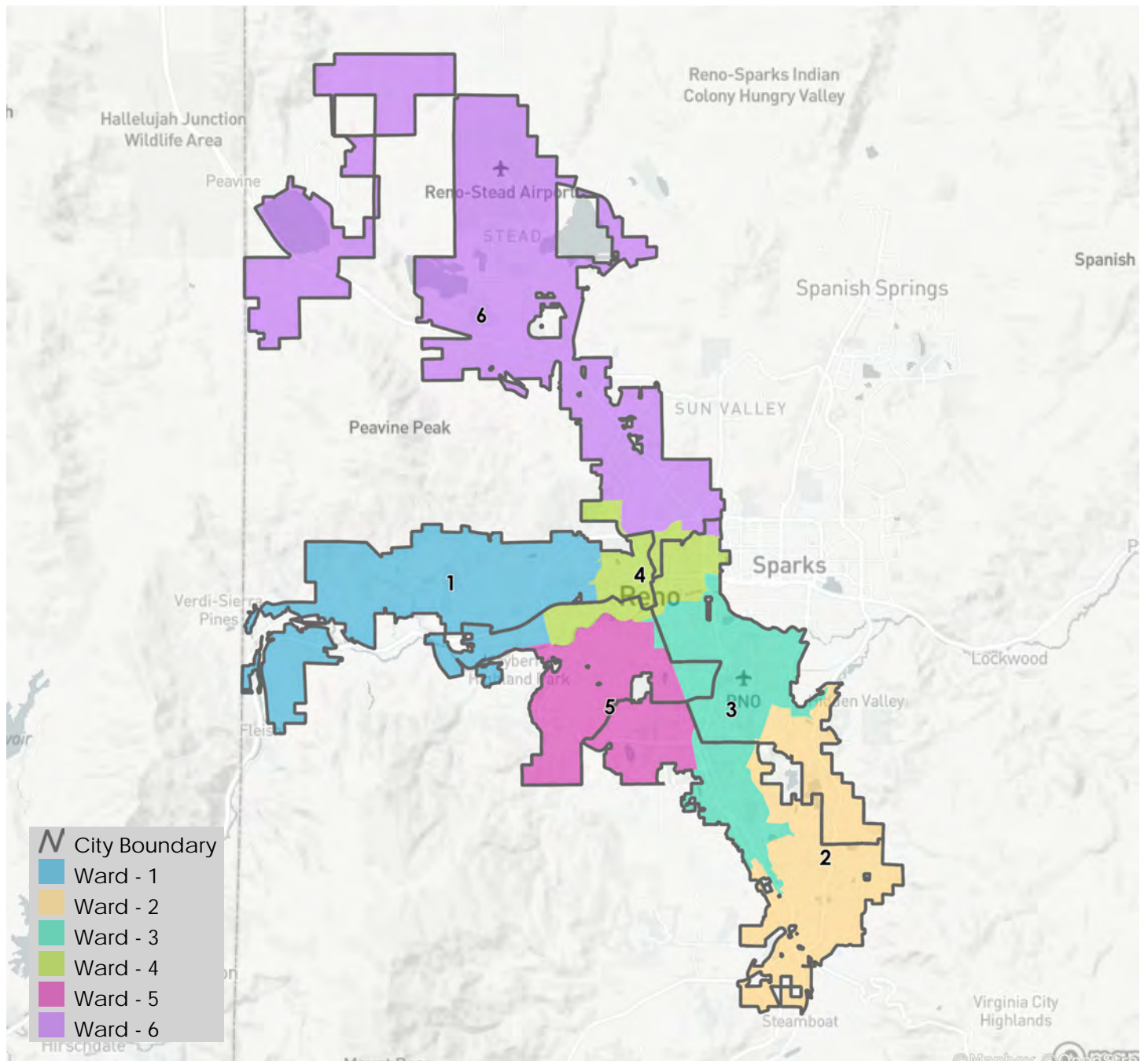
Ward	White	Black or African American	American Indian or Alaska Native	Asian	Native Hawaiian and Pacific Islander	Two or More Races	Hispanic/Latino
1	76.6%	2.8%	0.5%	6.3%	0.7%	3.1%	10.1%
2	75.5%	1.4%	1.0%	5.9%	1.3%	2.8%	12.1%
3	58.6%	3.5%	1.3%	5.0%	1.3%	2.9%	27.5%
4	65.0%	5.8%	1.4%	6.2%	0.8%	2.4%	18.3%
5	80.2%	1.7%	0.6%	5.2%	0.4%	2.3%	9.6%
6	65.0%	4.5%	0.7%	4.5%	0.4%	3.4%	21.5%

2017-2021 American Community Survey Citizen Voting-age Population (CVAP) by Race and Ethnicity Special Tabulation. Rounding of estimates may lead to summation of race/ethnicity percentages not equal to 100% (+/- 1%).

Contiguity Criterion

Are all districts contiguous at more than a point or by bridge or by regular ferry service? **Yes**

City of Reno



Districting Summary Statistics

Districtr ID: 187389
Map Name: Nori Ward 6 Central District
Date: 2023-06-13
URL: <https://districtr.org/edit/187389?event=reno2023>

Equal Population Criterion

Ideal Population		44,028
Overall Deviation		4.4%
< 5.0%	5.0 - 10.0%	> 10.0%

Total Population & Deviation per Ward

Ward	Total Population	Over / Under Ideal	Deviation From Ideal
1	44,724	697	1.6%
2	43,915	-113	-0.3%
3	43,428	-600	-1.4%
4	43,060	-968	-2.2%
5	44,035	8	0.0%
6	45,003	976	2.2%

2020 Census P.L. 94-171 Redistricting
Data Summary Files - Total Population.

Total Population by Race/Ethnicity per Ward

Ward	White	Black or African American	American Indian or Alaska Native	Asian	Native Hawaiian and Pacific Islander	Some Other Race	Two or More Races	Hispanic/ Latino
1	70.3%	1.5%	0.5%	5.1%	0.2%	0.5%	5.0%	16.9%
2	65.2%	1.9%	0.5%	9.8%	0.4%	0.5%	6.0%	15.7%
3	40.5%	4.5%	1.0%	5.8%	1.2%	0.6%	4.2%	42.2%
4	47.9%	3.0%	0.8%	5.8%	1.2%	0.5%	5.5%	35.2%
5	67.3%	1.8%	0.6%	8.0%	0.6%	0.5%	5.8%	15.5%
6	53.4%	4.5%	0.9%	7.0%	0.8%	0.7%	5.5%	27.2%

2020 Census P.L 94-171 Redistricting Data Summary Files - Total Population by Race and Hispanic/Latino Origin.

VAP by Race/Ethnicity per Ward

Ward	White	Black or African American	American Indian or Alaska Native	Asian	Native Hawaiian and Pacific Islander	Some Other Race	Two or More Races	Hispanic/Latino
1	73.8%	1.5%	0.5%	5.3%	0.2%	0.5%	4.0%	14.3%
2	68.2%	1.9%	0.5%	10.0%	0.4%	0.4%	4.8%	13.7%
3	45.6%	4.5%	0.9%	6.4%	1.0%	0.7%	3.9%	37.0%
4	52.8%	3.0%	1.0%	6.3%	1.0%	0.5%	4.5%	30.9%
5	70.3%	1.7%	0.6%	8.4%	0.5%	0.5%	4.6%	13.4%
6	57.9%	4.3%	0.9%	7.4%	0.7%	0.7%	5.1%	23.1%

2020 Census P.L 94-171 Redistricting Data Summary Files - Voting-age Population (VAP) by Race and Hispanic/Latino Origin.

CVAP by Race/Ethnicity per Ward

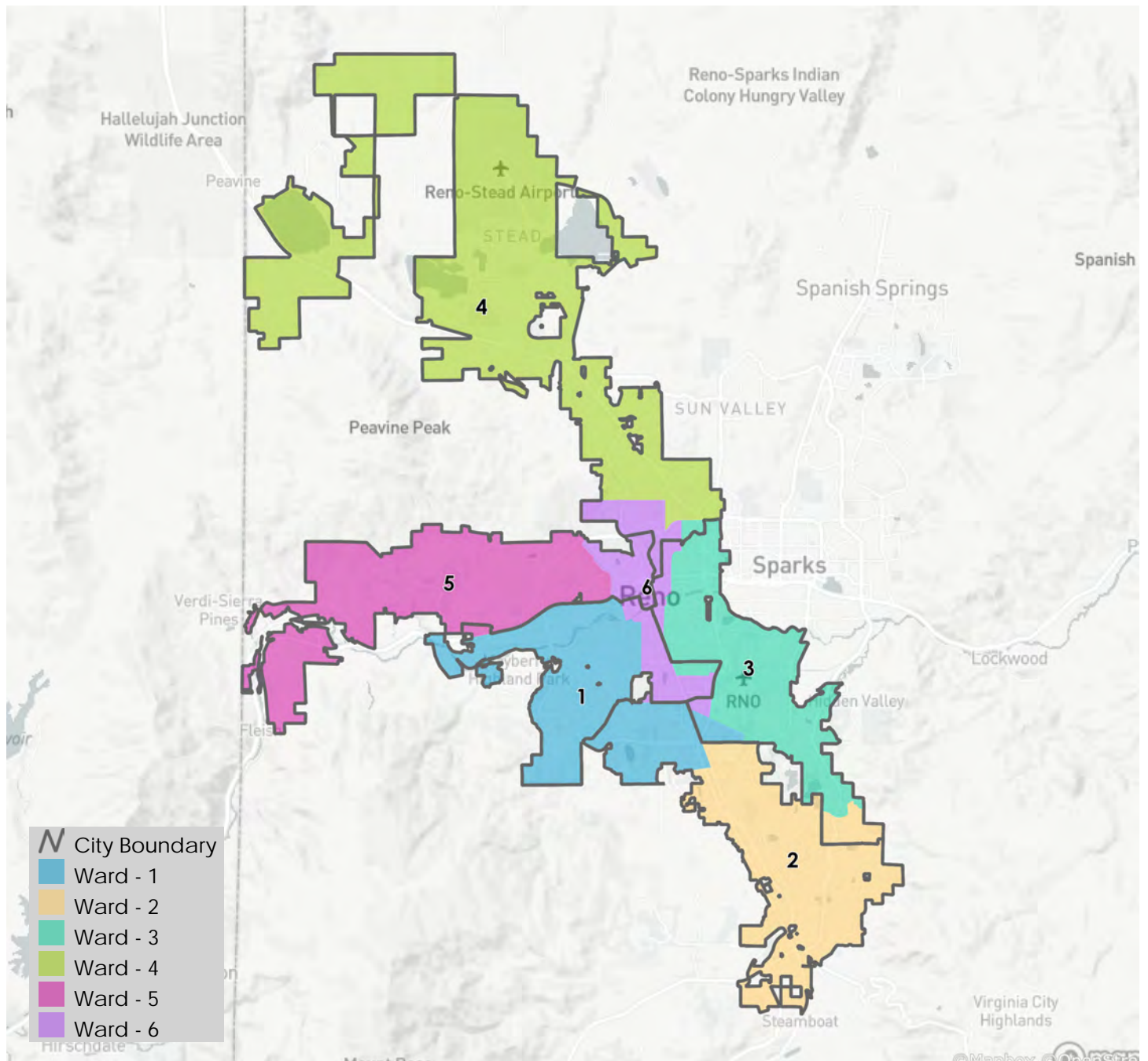
Ward	White	Black or African American	American Indian or Alaska Native	Asian	Native Hawaiian and Pacific Islander	Two or More Races	Hispanic/Latino
1	78.9%	2.4%	0.7%	5.3%	0.3%	2.1%	10.4%
2	75.2%	1.5%	0.9%	6.6%	1.5%	3.2%	11.3%
3	59.2%	4.4%	1.3%	4.3%	1.5%	2.7%	26.7%
4	64.1%	4.7%	0.6%	4.5%	0.4%	3.5%	22.2%
5	76.3%	2.8%	0.5%	6.6%	0.6%	2.9%	10.3%
6	67.9%	3.9%	1.4%	5.9%	0.6%	2.6%	17.6%

2017-2021 American Community Survey Citizen Voting-age Population (CVAP) by Race and Ethnicity Special Tabulation. Rounding of estimates may lead to summation of race/ethnicity percentages not equal to 100% (+/- 1%).

Contiguity Criterion

Are all districts contiguous at more than a point or by bridge or by regular ferry service? **Yes**

City of Reno



Districting Summary Statistics

District ID: 187404
Map Name:
Date: 2023-06-13
URL: <https://districtr.org/edit/187404?event=reno2023>

Equal Population Criterion

Ideal Population		44,028
Overall Deviation		1.4%
< 5.0%	5.0 - 10.0%	> 10.0%

2020 Census P.L. 94-171 Redistricting
Data Summary Files - Total Population.

Total Population & Deviation per Ward

Ward	Total Population	Over / Under Ideal	Deviation From Ideal
1	44,036	9	0.0%
2	44,136	109	0.2%
3	43,715	-313	-0.7%
4	44,304	277	0.6%
5	44,305	278	0.6%
6	43,669	-359	-0.8%

Total Population by Race/Ethnicity per Ward

Ward	White	Black or African American	American Indian or Alaska Native	Asian	Native Hawaiian and Pacific Islander	Some Other Race	Two or More Races	Hispanic/ Latino
1	71.1%	2.0%	0.5%	5.4%	0.5%	0.5%	5.2%	14.8%
2	64.6%	1.9%	0.5%	9.8%	0.4%	0.4%	6.0%	16.2%
3	38.5%	3.9%	0.9%	5.8%	0.8%	0.6%	3.8%	45.6%
4	67.2%	1.9%	0.6%	7.9%	0.4%	0.5%	5.8%	15.7%
5	54.4%	4.5%	0.9%	6.6%	1.1%	0.6%	5.6%	26.3%
6	49.1%	2.9%	0.8%	6.1%	1.2%	0.5%	5.5%	33.9%

2020 Census P.L 94-171 Redistricting Data Summary Files - Total Population by Race and Hispanic/Latino Origin.

VAP by Race/Ethnicity per Ward

Ward	White	Black or African American	American Indian or Alaska Native	Asian	Native Hawaiian and Pacific Islander	Some Other Race	Two or More Races	Hispanic/Latino
1	74.5%	1.9%	0.6%	5.6%	0.4%	0.5%	4.1%	12.5%
2	67.8%	1.9%	0.5%	10.0%	0.4%	0.4%	4.8%	14.2%
3	43.9%	4.0%	0.9%	6.3%	0.7%	0.7%	3.5%	39.9%
4	70.1%	1.9%	0.6%	8.3%	0.4%	0.4%	4.7%	13.6%
5	58.5%	4.4%	0.9%	7.0%	0.9%	0.6%	5.1%	22.6%
6	53.9%	2.9%	1.0%	6.6%	1.0%	0.5%	4.6%	29.6%

2020 Census P.L 94-171 Redistricting Data Summary Files - Voting-age Population (VAP) by Race and Hispanic/Latino Origin.

CVAP by Race/Ethnicity per Ward

Ward	White	Black or African American	American Indian or Alaska Native	Asian	Native Hawaiian and Pacific Islander	Two or More Races	Hispanic/Latino
1	79.7%	1.6%	0.6%	5.6%	0.4%	2.7%	9.3%
2	75.6%	1.5%	1.0%	6.3%	1.5%	2.5%	11.7%
3	56.7%	4.6%	1.4%	4.4%	1.3%	2.4%	29.3%
4	75.1%	3.2%	0.8%	6.8%	0.7%	3.4%	10.1%
5	69.2%	4.7%	1.0%	5.5%	0.5%	2.3%	16.8%
6	64.7%	4.2%	0.7%	4.6%	0.4%	3.3%	22.0%

2017-2021 American Community Survey Citizen Voting-age Population (CVAP) by Race and Ethnicity Special Tabulation. Rounding of estimates may lead to summation of race/ethnicity percentages not equal to 100% (+/- 1%).

Contiguity Criterion

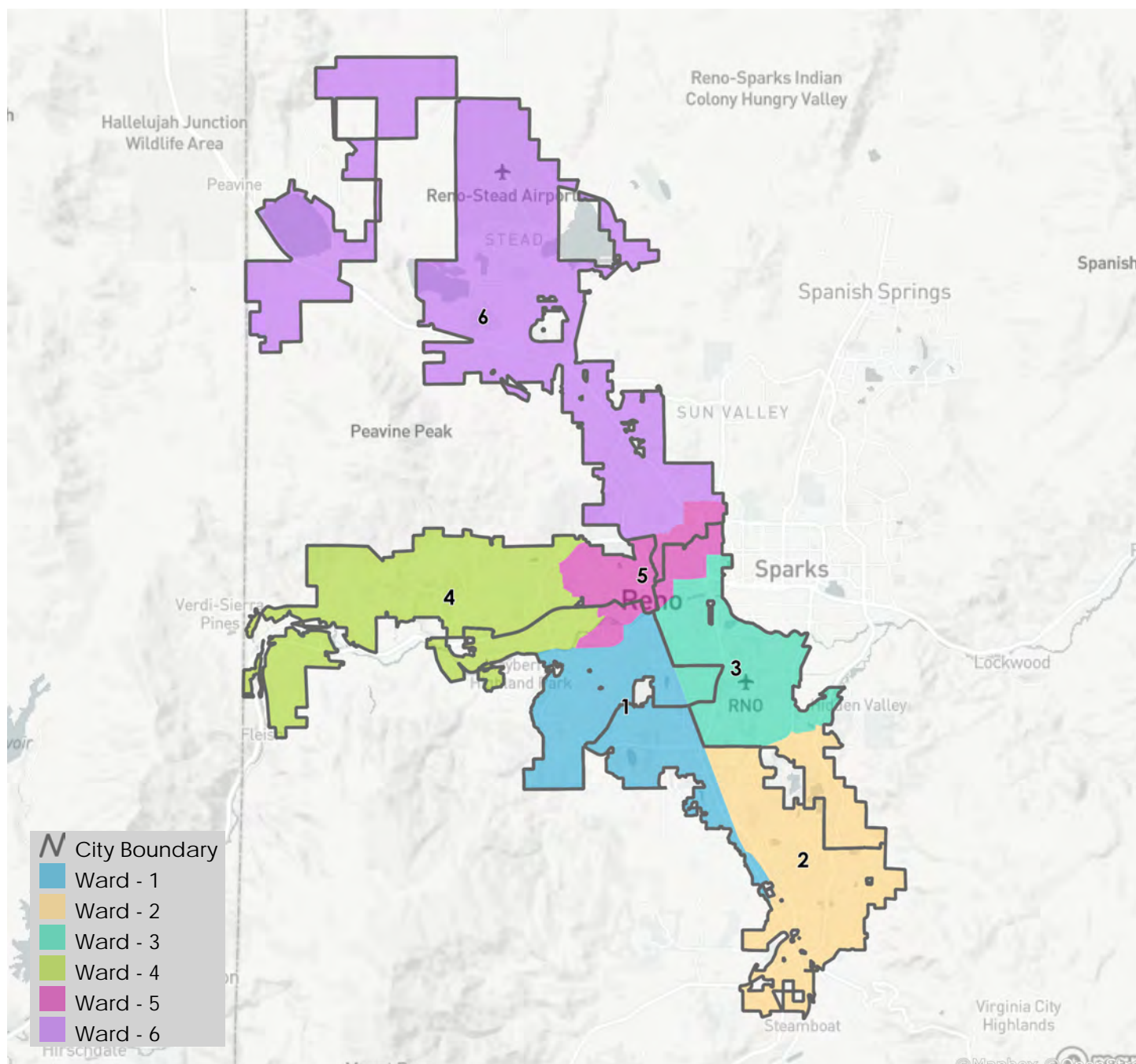
Are all districts contiguous at more than a point or by bridge or by regular ferry service? **No**

If no, the following districts are not contiguous:

District 2

District 4

City of Reno



Districting Summary Statistics

District ID: 187645
Map Name: JAR2023
Date: 2023-06-16
URL: <https://districtr.org/edit/187645?event=reno2023>

Equal Population Criterion

Ideal Population		44,028
Overall Deviation		4.5%
< 5.0%	5.0 - 10.0%	> 10.0%

2020 Census P.L. 94-171 Redistricting
Data Summary Files - Total Population.

Total Population & Deviation per Ward

Ward	Total Population	Over / Under Ideal	Deviation From Ideal
1	44,721	694	1.6%
2	42,848	-1,180	-2.7%
3	44,808	781	1.8%
4	43,669	-359	-0.8%
5	44,241	214	0.5%
6	43,878	-150	-0.3%

Total Population by Race/Ethnicity per Ward

Ward	White	Black or African American	American Indian or Alaska Native	Asian	Native Hawaiian and Pacific Islander	Some Other Race	Two or More Races	Hispanic/Latino
1	66.5%	3.2%	0.8%	5.8%	0.5%	0.6%	6.1%	16.4%
2	53.1%	2.8%	0.6%	5.5%	0.5%	0.5%	4.2%	32.8%
3	42.9%	4.6%	1.0%	6.4%	1.2%	0.7%	4.5%	38.7%
4	49.1%	2.9%	0.8%	6.1%	1.2%	0.5%	5.5%	33.9%
5	68.3%	1.6%	0.6%	8.0%	0.5%	0.5%	5.6%	14.8%
6	65.2%	1.9%	0.5%	9.8%	0.4%	0.4%	6.0%	15.7%

2020 Census P.L 94-171 Redistricting Data Summary Files - Total Population by Race and Hispanic/Latino Origin.

VAP by Race/Ethnicity per Ward

Ward	White	Black or African American	American Indian or Alaska Native	Asian	Native Hawaiian and Pacific Islander	Some Other Race	Two or More Races	Hispanic/Latino
1	69.0%	3.3%	0.8%	6.1%	0.4%	0.5%	5.3%	14.6%
2	58.5%	2.6%	0.6%	6.0%	0.5%	0.5%	3.4%	28.0%
3	47.9%	4.6%	1.0%	6.9%	1.1%	0.8%	4.1%	33.7%
4	53.9%	2.9%	1.0%	6.6%	1.0%	0.5%	4.6%	29.6%
5	71.2%	1.6%	0.6%	8.3%	0.5%	0.5%	4.6%	12.8%
6	68.2%	1.9%	0.6%	10.0%	0.4%	0.4%	4.8%	13.7%

2020 Census P.L 94-171 Redistricting Data Summary Files - Voting-age Population (VAP) by Race and Hispanic/Latino Origin.

CVAP by Race/Ethnicity per Ward

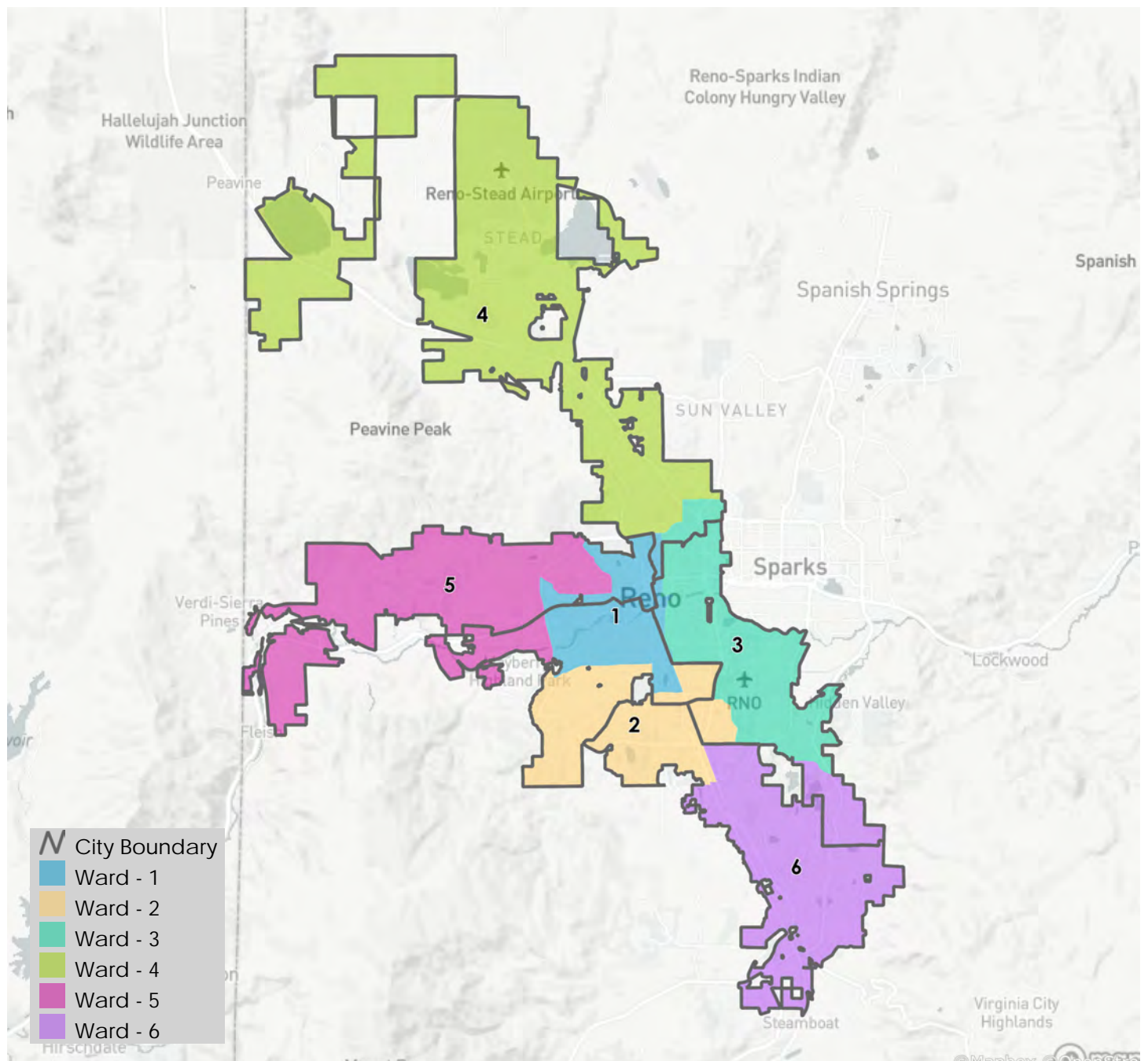
Ward	White	Black or African American	American Indian or Alaska Native	Asian	Native Hawaiian and Pacific Islander	Two or More Races	Hispanic/Latino
1	75.5%	3.2%	1.2%	5.5%	0.3%	2.4%	11.9%
2	69.8%	2.5%	0.7%	5.7%	0.4%	2.0%	18.8%
3	60.3%	5.3%	1.2%	4.5%	1.3%	2.7%	24.7%
4	64.7%	4.2%	0.7%	4.6%	0.4%	3.3%	22.0%
5	77.0%	2.7%	0.5%	6.6%	0.7%	3.2%	9.4%
6	75.2%	1.5%	0.9%	6.6%	1.5%	3.1%	11.3%

2017-2021 American Community Survey Citizen Voting-age Population (CVAP) by Race and Ethnicity Special Tabulation. Rounding of estimates may lead to summation of race/ethnicity percentages not equal to 100% (+/- 1%).

Contiguity Criterion

Are all districts contiguous at more than a point or by bridge or by regular ferry service? **Yes**

City of Reno



Districting Summary Statistics

District ID: 187720
Map Name: Stathes P4
Date: 2023-06-17
URL: <https://districtr.org/edit/187720?event=reno2023>

Equal Population Criterion

Ideal Population		44,028
Overall Deviation		2.9%
< 5.0%	5.0 - 10.0%	> 10.0%

2020 Census P.L. 94-171 Redistricting
Data Summary Files - Total Population.

Total Population & Deviation per Ward

Ward	Total Population	Over / Under Ideal	Deviation From Ideal
1	43,534	-494	-1.1%
2	44,176	149	0.3%
3	44,795	768	1.7%
4	43,610	-418	-0.9%
5	44,135	108	0.2%
6	43,915	-113	-0.3%

Total Population by Race/Ethnicity per Ward

Ward	White	Black or African American	American Indian or Alaska Native	Asian	Native Hawaiian and Pacific Islander	Some Other Race	Two or More Races	Hispanic/ Latino
1	65.0%	1.5%	0.5%	9.6%	0.4%	0.4%	5.7%	16.9%
2	49.5%	5.3%	1.0%	7.0%	1.2%	0.6%	5.5%	29.8%
3	39.5%	4.1%	0.8%	6.4%	0.9%	0.7%	4.3%	43.3%
4	75.2%	1.5%	0.5%	4.7%	0.2%	0.5%	5.3%	12.2%
5	68.0%	1.7%	0.6%	8.0%	0.5%	0.5%	5.7%	15.0%
6	48.6%	3.0%	0.9%	6.1%	1.1%	0.5%	5.5%	34.4%

2020 Census P.L 94-171 Redistricting Data Summary Files - Total Population by Race and Hispanic/Latino Origin.

VAP by Race/Ethnicity per Ward

Ward	White	Black or African American	American Indian or Alaska Native	Asian	Native Hawaiian and Pacific Islander	Some Other Race	Two or More Races	Hispanic/Latino
1	67.9%	1.6%	0.6%	9.7%	0.4%	0.4%	4.6%	14.9%
2	54.0%	5.3%	0.9%	7.4%	1.0%	0.6%	5.1%	25.7%
3	45.2%	3.9%	0.8%	7.1%	0.8%	0.7%	3.8%	37.7%
4	77.9%	1.5%	0.5%	4.8%	0.2%	0.5%	4.2%	10.5%
5	71.0%	1.7%	0.6%	8.3%	0.5%	0.4%	4.6%	13.0%
6	53.3%	3.0%	1.0%	6.6%	1.0%	0.5%	4.6%	30.1%

2020 Census P.L 94-171 Redistricting Data Summary Files - Voting-age Population (VAP) by Race and Hispanic/Latino Origin.

CVAP by Race/Ethnicity per Ward

Ward	White	Black or African American	American Indian or Alaska Native	Asian	Native Hawaiian and Pacific Islander	Two or More Races	Hispanic/Latino
1	75.7%	1.3%	1.0%	5.8%	1.3%	2.9%	12.0%
2	64.9%	5.7%	1.4%	4.8%	0.9%	2.5%	19.7%
3	57.3%	3.4%	1.1%	5.8%	1.3%	3.0%	28.4%
4	81.1%	2.2%	0.8%	6.0%	0.1%	2.2%	7.6%
5	76.3%	2.9%	0.5%	6.4%	0.7%	3.1%	10.1%
6	64.9%	4.3%	0.7%	4.5%	0.4%	3.2%	21.9%

2017-2021 American Community Survey Citizen Voting-age Population (CVAP) by Race and Ethnicity Special Tabulation. Rounding of estimates may lead to summation of race/ethnicity percentages not equal to 100% (+/- 1%).

Contiguity Criterion

Are all districts contiguous at more than a point or by bridge or by regular ferry service? **No**

If no, the following districts are not contiguous:

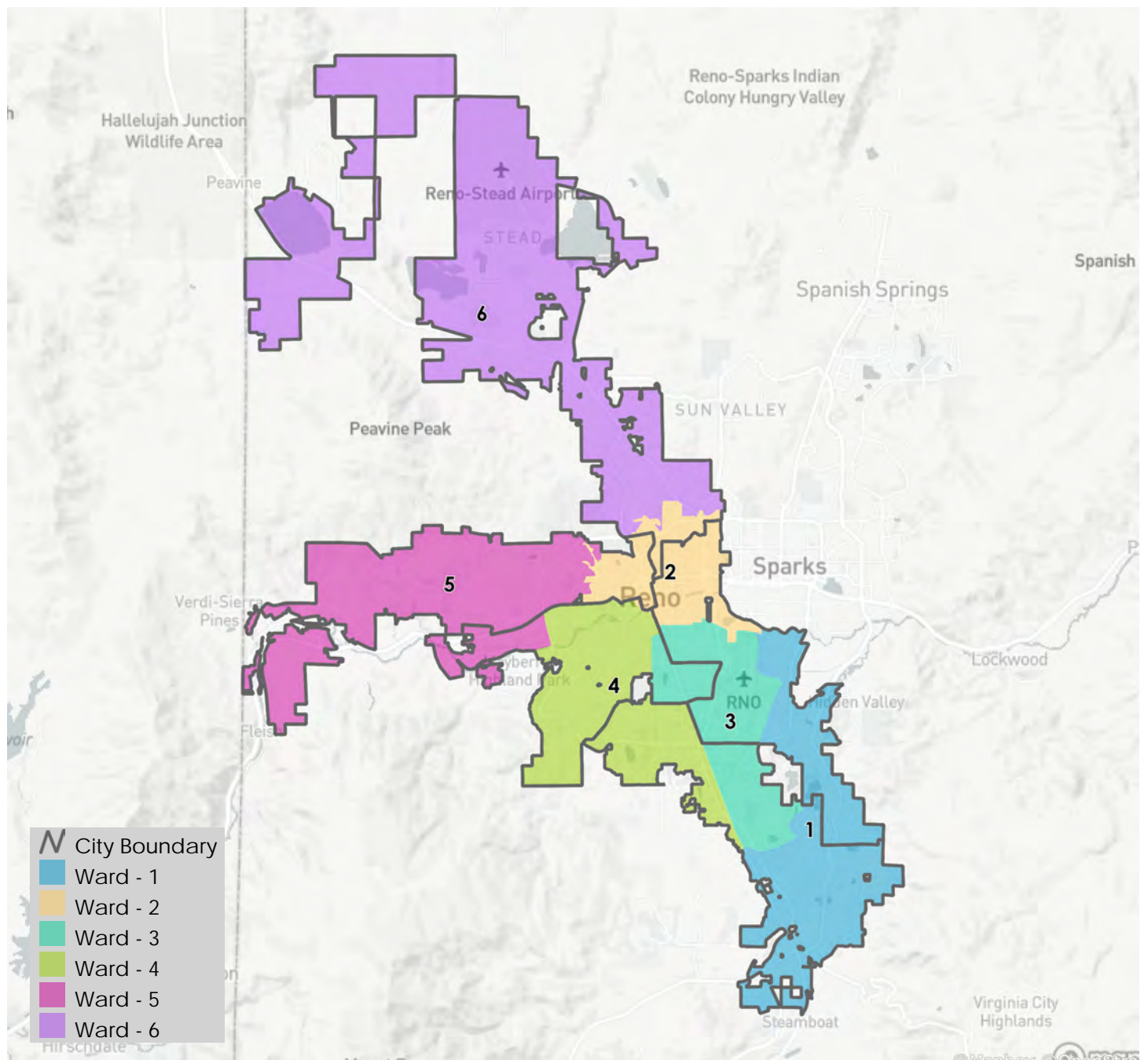
District 1

District 3

District 4

District 5

City of Reno



Districting Summary Statistics

District ID: 187746
Map Name: Draft 9
Date: 2023-06-17
URL: <https://districtr.org/edit/187746?event=reno2023>

Equal Population Criterion

Ideal Population		44,028
Overall Deviation		5.6%
< 5.0%	5.0 - 10.0%	> 10.0%

2020 Census P.L. 94-171 Redistricting
Data Summary Files - Total Population.

Total Population & Deviation per Ward

Ward	Total Population	Over / Under Ideal	Deviation From Ideal
1	44,130	103	0.2%
2	44,991	964	2.2%
3	42,516	-1,512	-3.4%
4	44,499	472	1.1%
5	44,177	150	0.3%
6	43,852	-176	-0.4%

Total Population by Race/Ethnicity per Ward

Ward	White	Black or African American	American Indian or Alaska Native	Asian	Native Hawaiian and Pacific Islander	Some Other Race	Two or More Races	Hispanic/Latino
1	72.2%	1.2%	0.4%	7.5%	0.3%	0.5%	5.5%	12.3%
2	70.2%	1.5%	0.5%	8.6%	0.3%	0.4%	5.6%	12.9%
3	44.4%	3.9%	0.9%	7.3%	1.2%	0.6%	4.7%	36.9%
4	48.9%	3.0%	0.8%	6.0%	1.2%	0.5%	5.4%	34.1%
5	61.0%	4.0%	0.9%	6.7%	0.7%	0.6%	6.2%	19.9%
6	47.8%	3.6%	0.8%	5.5%	0.7%	0.6%	4.5%	36.6%

2020 Census P.L 94-171 Redistricting Data Summary Files - Total Population by Race and Hispanic/Latino Origin.

VAP by Race/Ethnicity per Ward

Ward	White	Black or African American	American Indian or Alaska Native	Asian	Native Hawaiian and Pacific Islander	Some Other Race	Two or More Races	Hispanic/Latino
1	74.9%	1.2%	0.5%	7.9%	0.3%	0.5%	4.2%	10.6%
2	73.2%	1.5%	0.5%	8.6%	0.3%	0.4%	4.4%	11.0%
3	49.3%	4.0%	0.9%	7.7%	1.0%	0.6%	4.1%	32.3%
4	53.7%	3.0%	0.9%	6.5%	1.0%	0.5%	4.6%	29.9%
5	64.0%	4.0%	0.9%	7.1%	0.6%	0.6%	5.5%	17.4%
6	53.3%	3.3%	0.8%	5.9%	0.7%	0.6%	3.9%	31.6%

2020 Census P.L 94-171 Redistricting Data Summary Files - Voting-age Population (VAP) by Race and Hispanic/Latino Origin.

CVAP by Race/Ethnicity per Ward

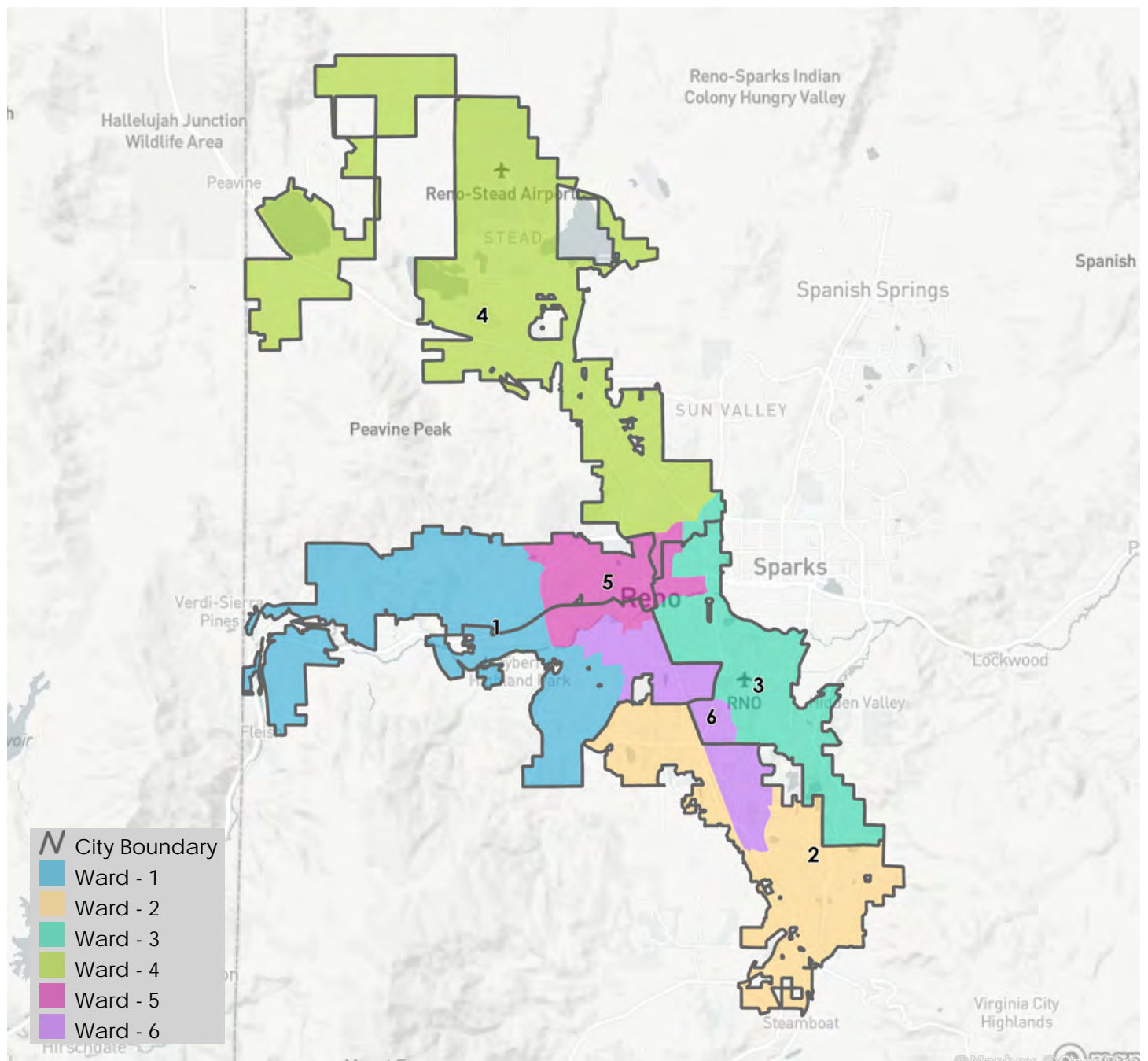
Ward	White	Black or African American	American Indian or Alaska Native	Asian	Native Hawaiian and Pacific Islander	Two or More Races	Hispanic/Latino
1	79.8%	1.8%	0.5%	5.7%	0.7%	2.8%	8.7%
2	78.7%	1.3%	1.1%	6.3%	1.2%	3.3%	8.1%
3	61.1%	4.5%	1.2%	6.2%	1.3%	2.7%	23.0%
4	64.7%	4.3%	0.7%	4.6%	0.4%	3.3%	21.9%
5	71.1%	4.7%	1.2%	6.4%	0.3%	2.5%	13.8%
6	66.8%	3.0%	0.7%	4.1%	0.8%	2.2%	22.7%

2017-2021 American Community Survey Citizen Voting-age Population (CVAP) by Race and Ethnicity Special Tabulation. Rounding of estimates may lead to summation of race/ethnicity percentages not equal to 100% (+/- 1%).

Contiguity Criterion

Are all districts contiguous at more than a point or by bridge or by regular ferry service? **Yes**

City of Reno



Districting Summary Statistics

District ID: 187763
Map Name: Draft 10 Updated
Date: 2023-06-17
URL: <https://districtr.org/edit/187763?event=reno2023>

Equal Population Criterion

Ideal Population	44,028	
Overall Deviation	9.1%	
< 5.0%	5.0 - 10.0%	> 10.0%

2020 Census P.L. 94-171 Redistricting
Data Summary Files - Total Population.

Total Population & Deviation per Ward

Ward	Total Population	Over / Under Ideal	Deviation From Ideal
1	44,130	103	0.2%
2	43,321	-707	-1.6%
3	46,162	2,135	4.8%
4	44,499	472	1.1%
5	42,160	-1,868	-4.2%
6	43,893	-135	-0.3%

Total Population by Race/Ethnicity per Ward

Ward	White	Black or African American	American Indian or Alaska Native	Asian	Native Hawaiian and Pacific Islander	Some Other Race	Two or More Races	Hispanic/ Latino
1	72.2%	1.2%	0.4%	7.5%	0.3%	0.5%	5.5%	12.3%
2	50.6%	3.2%	0.7%	5.5%	0.7%	0.5%	4.2%	34.6%
3	44.0%	4.6%	1.0%	6.4%	1.2%	0.7%	4.6%	37.4%
4	48.9%	3.0%	0.8%	6.0%	1.2%	0.5%	5.4%	34.1%
5	65.3%	3.1%	0.8%	6.3%	0.6%	0.5%	6.2%	17.1%
6	65.2%	1.9%	0.5%	9.8%	0.4%	0.4%	6.0%	15.7%

2020 Census P.L 94-171 Redistricting Data Summary Files - Total Population by Race and Hispanic/Latino Origin.

VAP by Race/Ethnicity per Ward

Ward	White	Black or African American	American Indian or Alaska Native	Asian	Native Hawaiian and Pacific Islander	Some Other Race	Two or More Races	Hispanic/Latino
1	74.9%	1.2%	0.5%	7.9%	0.3%	0.5%	4.2%	10.6%
2	56.3%	3.0%	0.7%	5.9%	0.6%	0.6%	3.6%	29.4%
3	49.0%	4.7%	1.0%	6.9%	1.1%	0.8%	4.2%	32.4%
4	53.7%	3.0%	0.9%	6.5%	1.0%	0.5%	4.6%	29.9%
5	68.0%	3.2%	0.8%	6.5%	0.5%	0.5%	5.5%	15.1%
6	68.2%	1.9%	0.6%	10.0%	0.4%	0.4%	4.8%	13.7%

2020 Census P.L 94-171 Redistricting Data Summary Files - Voting-age Population (VAP) by Race and Hispanic/Latino Origin.

CVAP by Race/Ethnicity per Ward

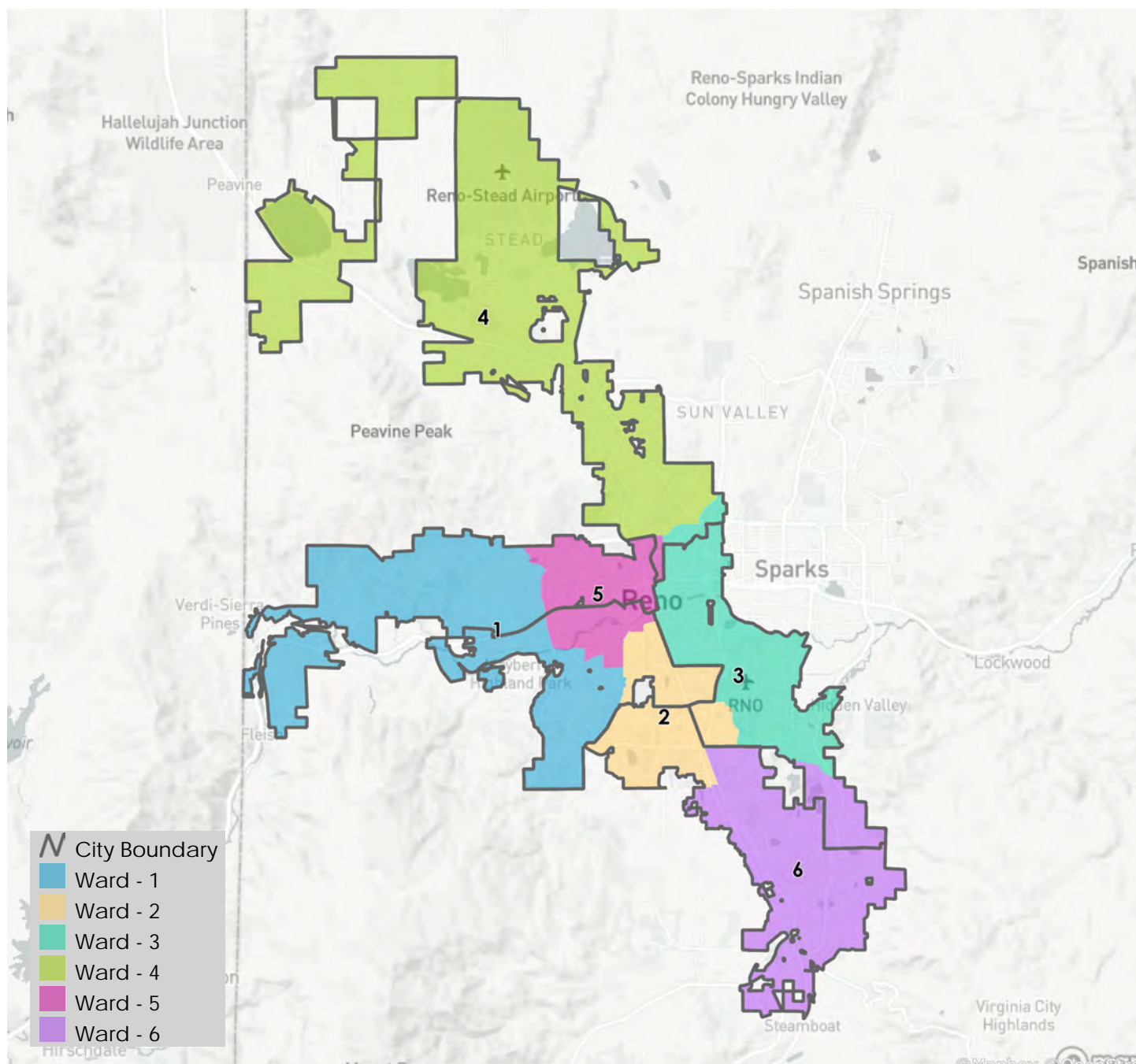
Ward	White	Black or African American	American Indian or Alaska Native	Asian	Native Hawaiian and Pacific Islander	Two or More Races	Hispanic/Latino
1	79.8%	1.8%	0.5%	5.7%	0.7%	2.8%	8.7%
2	68.3%	2.2%	0.9%	6.1%	0.6%	2.4%	19.6%
3	60.6%	5.5%	1.4%	4.4%	1.3%	2.6%	24.0%
4	64.7%	4.3%	0.7%	4.6%	0.4%	3.3%	21.9%
5	74.7%	4.0%	1.0%	6.1%	0.2%	2.5%	11.6%
6	75.2%	1.5%	0.9%	6.6%	1.5%	3.1%	11.3%

2017-2021 American Community Survey Citizen Voting-age Population (CVAP) by Race and Ethnicity Special Tabulation. Rounding of estimates may lead to summation of race/ethnicity percentages not equal to 100% (+/- 1%).

Contiguity Criterion

Are all districts contiguous at more than a point or by bridge or by regular ferry service? **Yes**

City of Reno



Districting Summary Statistics

District ID: 187815
Map Name: A More Perfect Reno
Date: 2023-06-17
URL: <https://districtr.org/edit/187815?event=reno2023>

Equal Population Criterion

Ideal Population		44,028
Overall Deviation		4.4%
< 5.0%	5.0 - 10.0%	> 10.0%

2020 Census P.L. 94-171 Redistricting
Data Summary Files - Total Population.

Total Population & Deviation per Ward

Ward	Total Population	Over / Under Ideal	Deviation From Ideal
1	43,952	-76	-0.2%
2	44,610	583	1.3%
3	44,206	179	0.4%
4	44,499	472	1.1%
5	44,227	200	0.5%
6	42,671	-1,357	-3.1%

Total Population by Race/Ethnicity per Ward

Ward	White	Black or African American	American Indian or Alaska Native	Asian	Native Hawaiian and Pacific Islander	Some Other Race	Two or More Races	Hispanic/ Latino
1	69.8%	2.1%	0.5%	5.4%	0.5%	0.5%	5.2%	16.0%
2	66.0%	1.8%	0.5%	9.5%	0.4%	0.4%	6.0%	15.4%
3	34.3%	4.4%	0.9%	6.4%	1.2%	0.5%	3.8%	48.5%
4	48.9%	3.0%	0.8%	6.0%	1.2%	0.5%	5.4%	34.1%
5	67.6%	1.7%	0.6%	8.0%	0.5%	0.5%	5.7%	15.3%
6	58.8%	4.2%	0.9%	6.3%	0.6%	0.7%	5.7%	22.7%

2020 Census P.L 94-171 Redistricting Data Summary Files - Total Population by Race and Hispanic/Latino Origin.

VAP by Race/Ethnicity per Ward

Ward	White	Black or African American	American Indian or Alaska Native	Asian	Native Hawaiian and Pacific Islander	Some Other Race	Two or More Races	Hispanic/ Latino
1	73.3%	2.0%	0.6%	5.5%	0.4%	0.5%	4.2%	13.5%
2	69.1%	1.8%	0.5%	9.6%	0.3%	0.4%	4.7%	13.5%
3	39.5%	4.4%	1.0%	7.2%	1.1%	0.5%	3.5%	42.9%
4	53.7%	3.0%	0.9%	6.5%	1.0%	0.5%	4.6%	29.9%
5	70.6%	1.7%	0.6%	8.3%	0.5%	0.4%	4.6%	13.3%
6	62.1%	4.2%	0.9%	6.6%	0.5%	0.8%	5.1%	19.7%

2020 Census P.L 94-171 Redistricting Data Summary Files - Voting-age Population (VAP) by Race and Hispanic/Latino Origin.

CVAP by Race/Ethnicity per Ward

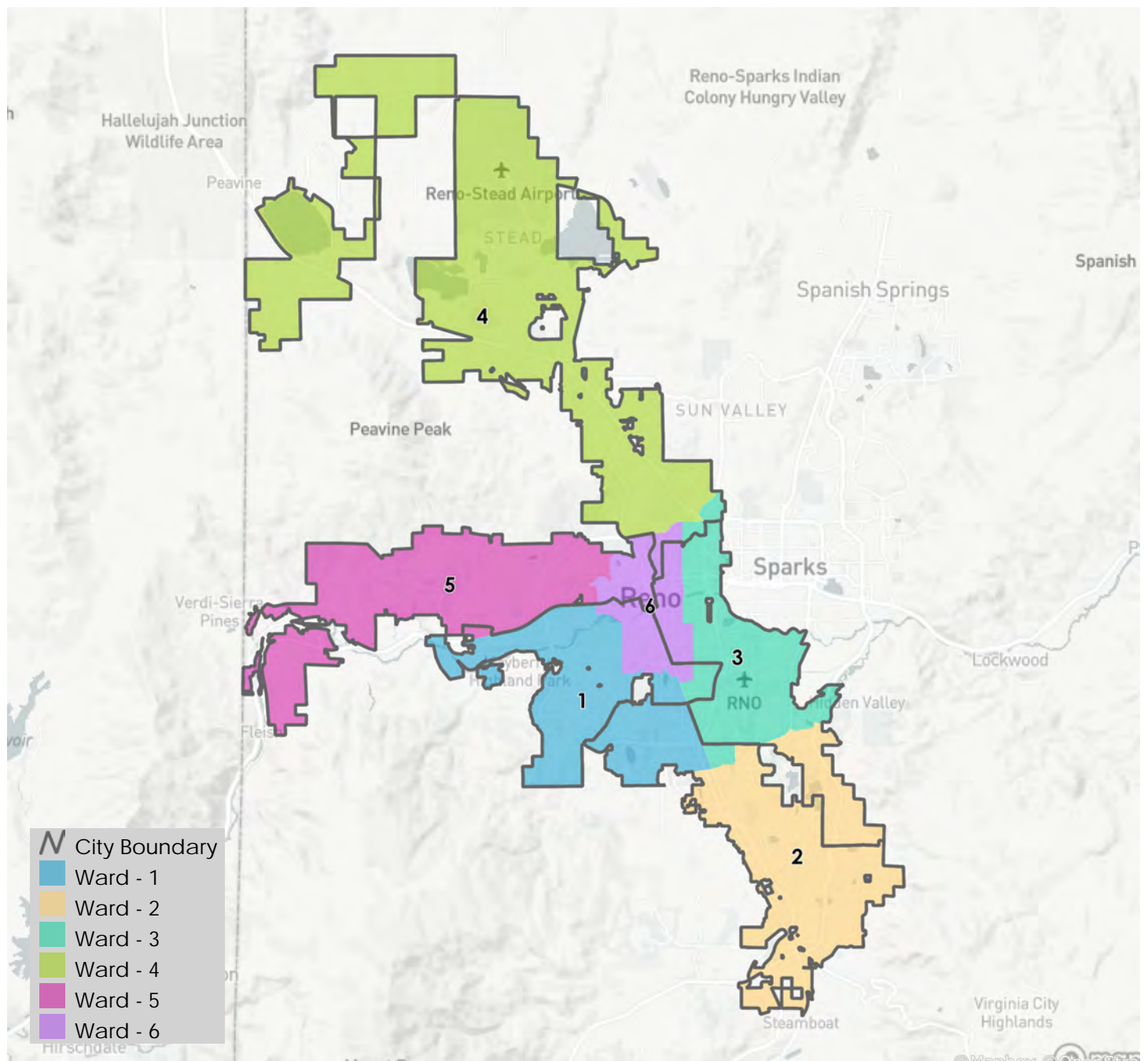
Ward	White	Black or African American	American Indian or Alaska Native	Asian	Native Hawaiian and Pacific Islander	Two or More Races	Hispanic/ Latino
1	78.8%	2.3%	0.8%	5.5%	0.5%	2.7%	9.4%
2	75.8%	1.4%	1.0%	6.2%	1.2%	3.1%	11.3%
3	54.4%	4.9%	1.1%	4.6%	1.6%	2.2%	31.3%
4	64.7%	4.3%	0.7%	4.6%	0.4%	3.3%	21.9%
5	76.7%	2.8%	0.6%	6.5%	0.6%	2.9%	10.1%
6	69.7%	4.2%	1.3%	5.8%	0.5%	2.5%	16.1%

2017-2021 American Community Survey Citizen Voting-age Population (CVAP) by Race and Ethnicity Special Tabulation. Rounding of estimates may lead to summation of race/ethnicity percentages not equal to 100% (+/- 1%).

Contiguity Criterion

Are all districts contiguous at more than a point or by bridge or by regular ferry service? **Yes**

City of Reno



Districting Summary Statistics

Districtr ID: 187885
Map Name: WPM ver 4.0
Date: 2023-06-18
URL: <https://districtr.org/edit/187885?event=reno2023>

Equal Population Criterion

Ideal Population		44,028
Overall Deviation		3.9%
< 5.0%	5.0 - 10.0%	> 10.0%

2020 Census P.L. 94-171 Redistricting
Data Summary Files - Total Population.

Total Population & Deviation per Ward

Ward	Total Population	Over / Under Ideal	Deviation From Ideal
1	44,175	148	0.3%
2	44,256	229	0.5%
3	44,654	627	1.4%
4	43,669	-359	-0.8%
5	42,950	-1,078	-2.4%
6	44,461	434	1.0%

Total Population by Race/Ethnicity per Ward

Ward	White	Black or African American	American Indian or Alaska Native	Asian	Native Hawaiian and Pacific Islander	Some Other Race	Two or More Races	Hispanic/ Latino
1	73.1%	2.0%	0.7%	4.9%	0.4%	0.5%	5.7%	12.7%
2	47.4%	3.3%	0.7%	6.6%	0.7%	0.5%	4.2%	36.4%
3	43.4%	5.2%	0.9%	6.4%	1.2%	0.7%	4.9%	37.4%
4	49.1%	2.9%	0.8%	6.1%	1.2%	0.5%	5.5%	33.9%
5	67.1%	1.9%	0.6%	8.1%	0.4%	0.5%	5.8%	15.6%
6	65.5%	1.8%	0.5%	9.6%	0.4%	0.4%	6.0%	15.8%

2020 Census P.L 94-171 Redistricting Data Summary Files - Total Population by Race and Hispanic/Latino Origin.

VAP by Race/Ethnicity per Ward

Ward	White	Black or African American	American Indian or Alaska Native	Asian	Native Hawaiian and Pacific Islander	Some Other Race	Two or More Races	Hispanic/Latino
1	75.5%	2.1%	0.7%	5.1%	0.4%	0.5%	4.6%	11.2%
2	53.0%	3.1%	0.8%	7.2%	0.7%	0.5%	3.6%	31.1%
3	48.3%	5.2%	0.9%	6.9%	1.0%	0.8%	4.6%	32.4%
4	53.9%	2.9%	1.0%	6.6%	1.0%	0.5%	4.6%	29.6%
5	70.0%	1.9%	0.6%	8.5%	0.4%	0.4%	4.7%	13.6%
6	68.6%	1.8%	0.5%	9.7%	0.4%	0.4%	4.7%	13.9%

2020 Census P.L 94-171 Redistricting Data Summary Files - Voting-age Population (VAP) by Race and Hispanic/Latino Origin.

CVAP by Race/Ethnicity per Ward

Ward	White	Black or African American	American Indian or Alaska Native	Asian	Native Hawaiian and Pacific Islander	Two or More Races	Hispanic/Latino
1	81.4%	2.5%	0.8%	4.2%	0.1%	1.7%	9.2%
2	65.0%	2.5%	0.8%	6.6%	1.0%	2.6%	21.5%
3	57.9%	6.0%	1.4%	5.2%	1.3%	3.3%	25.1%
4	64.7%	4.2%	0.7%	4.6%	0.4%	3.3%	22.0%
5	74.9%	3.3%	0.8%	7.0%	0.7%	3.4%	9.9%
6	76.4%	1.4%	1.0%	6.0%	1.2%	2.6%	11.4%

2017-2021 American Community Survey Citizen Voting-age Population (CVAP) by Race and Ethnicity Special Tabulation. Rounding of estimates may lead to summation of race/ethnicity percentages not equal to 100% (+/- 1%).

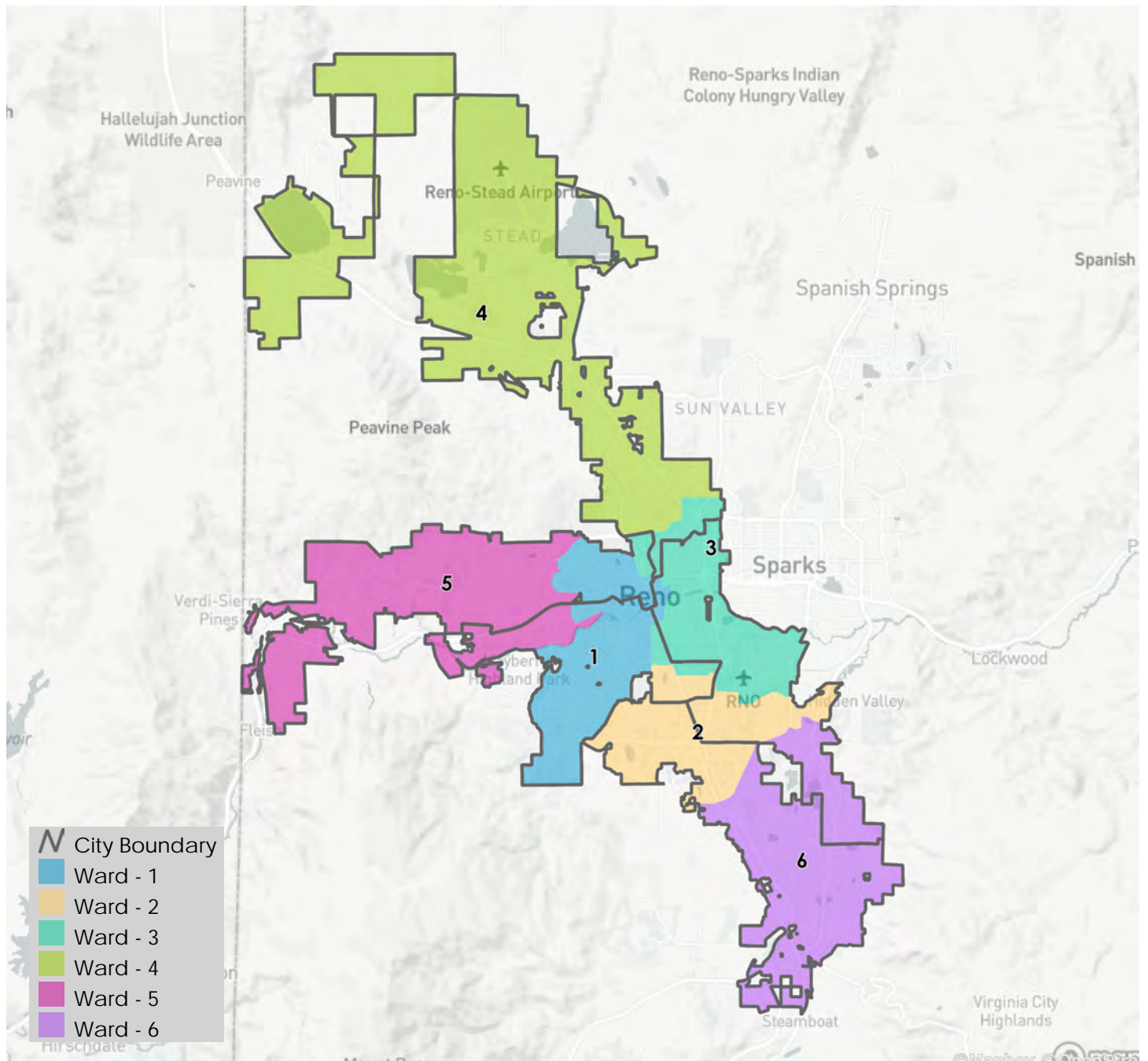
Contiguity Criterion

Are all districts contiguous at more than a point or by bridge or by regular ferry service? **No**

If no, the following districts are not contiguous:

District 1

City of Reno



Districting Summary Statistics

District ID: 188714
Map Name:
Date: 2023-06-28
URL: <https://districtr.org/edit/188714?event=reno2024>

Equal Population Criterion

Ideal Population		44,028
Overall Deviation		5.6%
< 5.0%	5.0 - 10.0%	> 10.0%

2020 Census P.L. 94-171 Redistricting
Data Summary Files - Total Population.

Total Population & Deviation per Ward

Ward	Total Population	Over / Under Ideal	Deviation From Ideal
1	44,777	750	1.7%
2	42,314	-1,714	-3.9%
3	44,307	280	0.6%
4	44,499	472	1.1%
5	44,159	132	0.3%
6	44,109	82	0.2%

Total Population by Race/Ethnicity per Ward

Ward	White	Black or African American	American Indian or Alaska Native	Asian	Native Hawaiian and Pacific Islander	Some Other Race	Two or More Races	Hispanic/ Latino
1	70.2%	2.1%	0.5%	5.4%	0.4%	0.5%	5.2%	15.7%
2	65.8%	1.8%	0.5%	9.7%	0.4%	0.5%	6.1%	15.2%
3	48.8%	4.0%	1.0%	5.3%	0.8%	0.7%	4.5%	35.0%
4	48.9%	3.0%	0.8%	6.0%	1.2%	0.5%	5.4%	34.1%
5	67.3%	1.8%	0.6%	8.0%	0.6%	0.5%	5.7%	15.5%
6	44.5%	4.5%	0.8%	7.4%	1.0%	0.5%	5.1%	36.2%

2020 Census P.L 94-171 Redistricting Data Summary Files - Total Population by Race and Hispanic/Latino Origin.

VAP by Race/Ethnicity per Ward

Ward	White	Black or African American	American Indian or Alaska Native	Asian	Native Hawaiian and Pacific Islander	Some Other Race	Two or More Races	Hispanic/Latino
1	73.6%	1.9%	0.6%	5.6%	0.4%	0.5%	4.1%	13.3%
2	68.9%	1.8%	0.6%	9.8%	0.4%	0.4%	4.8%	13.3%
3	54.1%	4.1%	1.0%	5.7%	0.7%	0.7%	4.1%	29.7%
4	53.7%	3.0%	0.9%	6.5%	1.0%	0.5%	4.6%	29.9%
5	70.4%	1.7%	0.6%	8.4%	0.5%	0.5%	4.6%	13.4%
6	49.3%	4.4%	0.8%	8.0%	0.9%	0.5%	4.7%	31.3%

2020 Census P.L 94-171 Redistricting Data Summary Files - Voting-age Population (VAP) by Race and Hispanic/Latino Origin.

CVAP by Race/Ethnicity per Ward

Ward	White	Black or African American	American Indian or Alaska Native	Asian	Native Hawaiian and Pacific Islander	Two or More Races	Hispanic/Latino
1	78.7%	2.0%	0.8%	5.6%	0.5%	3.1%	9.3%
2	76.1%	1.5%	0.9%	6.3%	1.3%	2.8%	11.3%
3	63.2%	4.9%	1.6%	5.8%	1.0%	2.6%	20.8%
4	64.7%	4.3%	0.7%	4.6%	0.4%	3.3%	21.9%
5	76.4%	2.8%	0.5%	6.6%	0.6%	2.9%	10.2%
6	63.9%	4.1%	0.8%	4.4%	0.9%	2.0%	23.9%

2017-2021 American Community Survey Citizen Voting-age Population (CVAP) by Race and Ethnicity Special Tabulation. Rounding of estimates may lead to summation of race/ethnicity percentages not equal to 100% (+/- 1%).

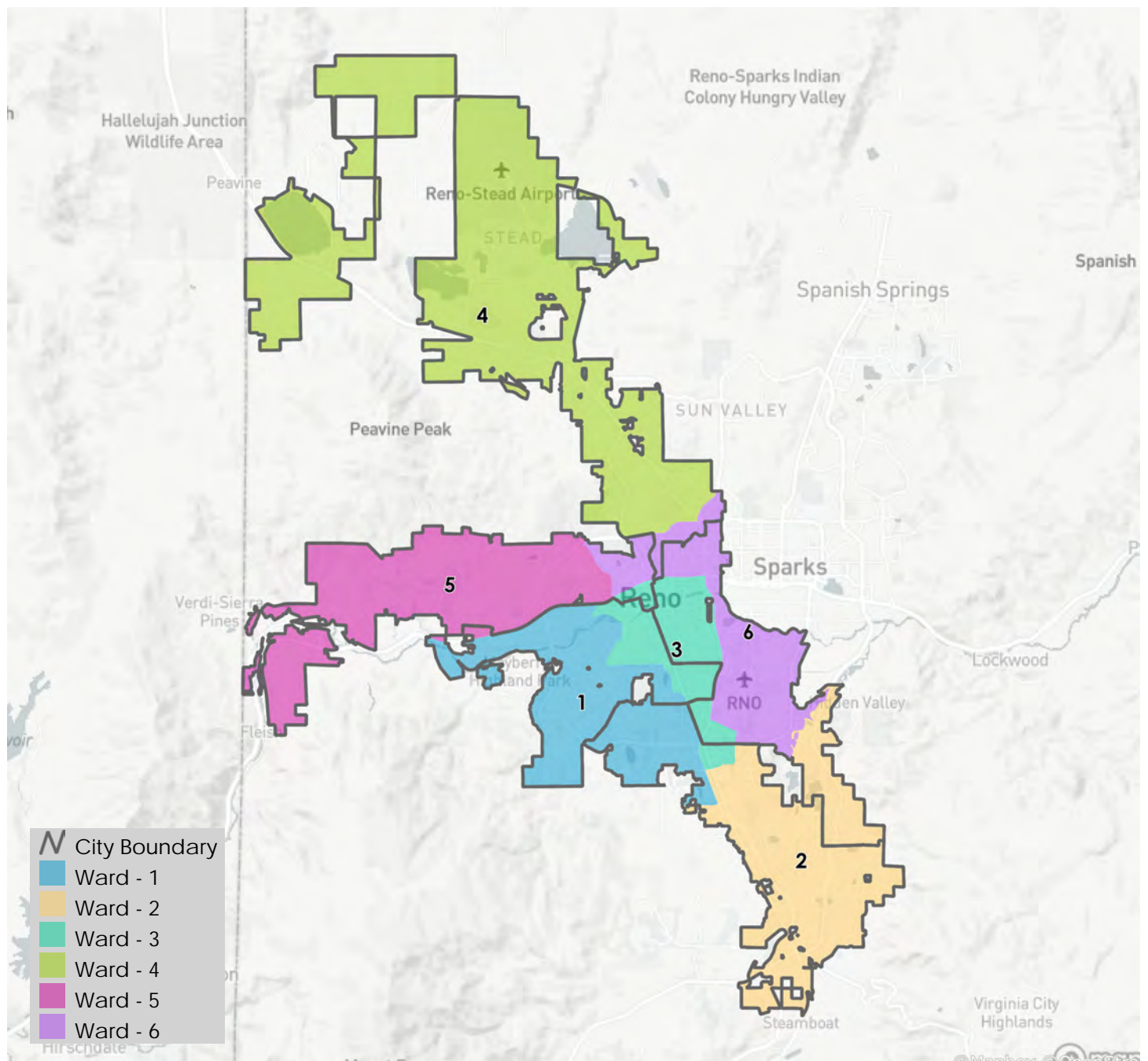
Contiguity Criterion

Are all districts contiguous at more than a point or by bridge or by regular ferry service? **No**

If no, the following districts are not contiguous:

District 2

City of Reno



Districting Summary Statistics

District ID: 188731
Map Name: Draft Scenario 7
Date: 2023-06-28
URL: <https://districtr.org/edit/188731?event=reno2025>

Equal Population Criterion

Ideal Population		44,028
Overall Deviation		9.1%
< 5.0%	5.0 - 10.0%	> 10.0%

Total Population & Deviation per Ward

Ward	Total Population	Over / Under Ideal	Deviation From Ideal
1	42,139	-1,889	-4.3%
2	42,725	-1,303	-3.0%
3	46,129	2,102	4.8%
4	44,545	518	1.2%
5	43,897	-131	-0.3%
6	44,730	703	1.6%

2020 Census P.L. 94-171 Redistricting
Data Summary Files - Total Population.

Total Population by Race/Ethnicity per Ward

Ward	White	Black or African American	American Indian or Alaska Native	Asian	Native Hawaiian and Pacific Islander	Some Other Race	Two or More Races	Hispanic/Latino
1	63.9%	3.7%	0.8%	6.4%	0.4%	0.6%	6.0%	18.1%
2	61.3%	2.5%	0.6%	6.0%	0.5%	0.5%	4.7%	23.9%
3	39.5%	4.2%	0.9%	5.8%	1.3%	0.6%	4.1%	43.5%
4	48.5%	3.1%	0.9%	5.8%	1.2%	0.5%	5.5%	34.6%
5	67.8%	1.7%	0.6%	8.0%	0.5%	0.5%	5.7%	15.2%
6	65.5%	1.9%	0.5%	9.7%	0.4%	0.5%	6.0%	15.5%

2020 Census P.L 94-171 Redistricting Data Summary Files - Total Population by Race and Hispanic/Latino Origin.

VAP by Race/Ethnicity per Ward

Ward	White	Black or African American	American Indian or Alaska Native	Asian	Native Hawaiian and Pacific Islander	Some Other Race	Two or More Races	Hispanic/Latino
1	66.6%	3.7%	0.8%	6.7%	0.4%	0.6%	5.2%	16.1%
2	65.9%	2.3%	0.6%	6.3%	0.5%	0.5%	3.8%	20.0%
3	44.8%	4.3%	0.9%	6.3%	1.1%	0.7%	3.9%	38.1%
4	53.4%	3.0%	1.0%	6.2%	1.0%	0.4%	4.6%	30.3%
5	70.8%	1.7%	0.6%	8.3%	0.5%	0.4%	4.6%	13.2%
6	68.5%	1.9%	0.6%	9.9%	0.4%	0.4%	4.7%	13.6%

2020 Census P.L 94-171 Redistricting Data Summary Files - Voting-age Population (VAP) by Race and Hispanic/Latino Origin.

CVAP by Race/Ethnicity per Ward

Ward	White	Black or African American	American Indian or Alaska Native	Asian	Native Hawaiian and Pacific Islander	Two or More Races	Hispanic/Latino
1	73.4%	3.7%	1.2%	5.5%	0.2%	2.7%	13.4%
2	73.9%	2.1%	0.7%	5.4%	0.5%	2.1%	15.3%
3	60.1%	4.9%	1.4%	4.2%	1.5%	2.6%	25.3%
4	64.3%	4.5%	0.7%	4.5%	0.4%	3.4%	22.2%
5	76.6%	2.8%	0.6%	6.5%	0.6%	2.9%	10.1%
6	74.9%	1.5%	0.9%	7.1%	1.5%	3.1%	11.0%

2017-2021 American Community Survey Citizen Voting-age Population (CVAP) by Race and Ethnicity Special Tabulation. Rounding of estimates may lead to summation of race/ethnicity percentages not equal to 100% (+/- 1%).

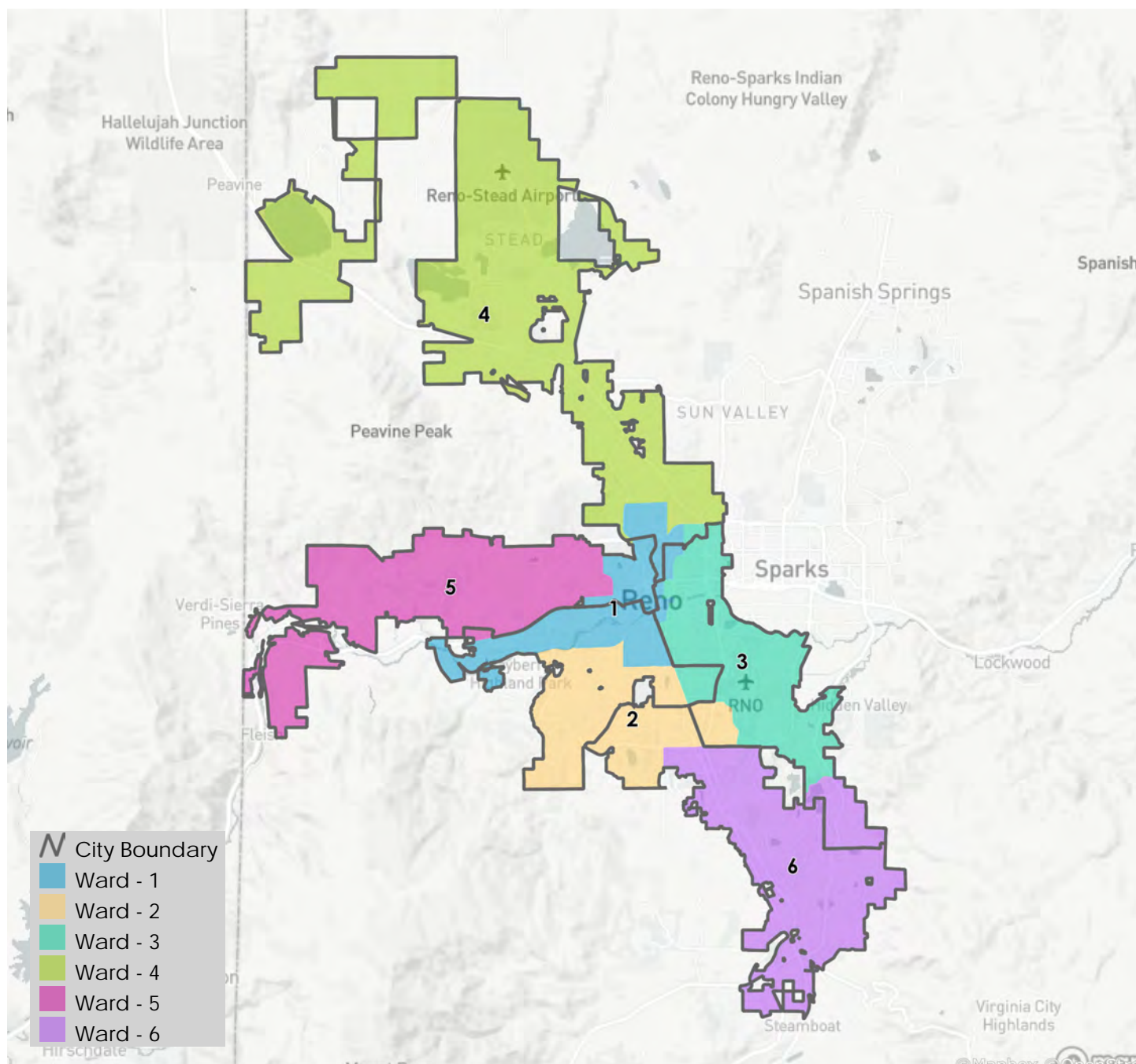
Contiguity Criterion

Are all districts contiguous at more than a point or by bridge or by regular ferry service? **No**

If no, the following districts are not contiguous:

District 1

City of Reno



Districting Summary Statistics

District ID: 188732
Map Name: touch points
Date: 2023-06-28
URL: <https://districtr.org/edit/188732?event=reno2026>

Equal Population Criterion

Ideal Population		44,028
Overall Deviation		5.0%
< 5.0%	5.0 - 10.0%	> 10.0%

2020 Census P.L. 94-171 Redistricting
Data Summary Files - Total Population.

Total Population & Deviation per Ward

Ward	Total Population	Over / Under Ideal	Deviation From Ideal
1	43,788	-240	-0.5%
2	43,959	-69	-0.2%
3	44,639	612	1.4%
4	44,775	748	1.7%
5	42,570	-1,458	-3.3%
6	44,434	407	0.9%

Total Population by Race/Ethnicity per Ward

Ward	White	Black or African American	American Indian or Alaska Native	Asian	Native Hawaiian and Pacific Islander	Some Other Race	Two or More Races	Hispanic/Latino
1	70.3%	2.4%	0.6%	5.5%	0.5%	0.6%	5.0%	15.1%
2	67.2%	2.0%	0.6%	6.6%	0.5%	0.5%	6.1%	16.6%
3	40.9%	3.9%	1.0%	6.1%	0.7%	0.6%	4.1%	42.5%
4	48.6%	3.0%	0.8%	6.0%	1.2%	0.5%	5.5%	34.4%
5	55.9%	3.4%	0.6%	8.2%	0.9%	0.6%	5.2%	25.2%
6	62.7%	2.4%	0.6%	9.2%	0.6%	0.4%	6.0%	18.0%

2020 Census P.L 94-171 Redistricting Data Summary Files - Total Population by Race and Hispanic/Latino Origin.

VAP by Race/Ethnicity per Ward

Ward	White	Black or African American	American Indian or Alaska Native	Asian	Native Hawaiian and Pacific Islander	Some Other Race	Two or More Races	Hispanic/Latino
1	73.4%	2.3%	0.6%	5.5%	0.4%	0.5%	4.1%	13.0%
2	70.6%	2.0%	0.7%	6.9%	0.4%	0.4%	4.8%	14.2%
3	46.5%	3.9%	0.9%	6.7%	0.7%	0.7%	3.7%	36.8%
4	53.4%	3.0%	1.0%	6.5%	1.0%	0.5%	4.6%	30.1%
5	59.5%	3.4%	0.6%	8.7%	0.8%	0.6%	4.6%	21.9%
6	65.6%	2.5%	0.7%	9.4%	0.5%	0.4%	5.0%	15.8%

2020 Census P.L 94-171 Redistricting Data Summary Files - Voting-age Population (VAP) by Race and Hispanic/Latino Origin.

CVAP by Race/Ethnicity per Ward

Ward	White	Black or African American	American Indian or Alaska Native	Asian	Native Hawaiian and Pacific Islander	Two or More Races	Hispanic/Latino
1	77.9%	1.9%	1.1%	6.1%	0.3%	2.9%	9.8%
2	76.5%	2.9%	0.6%	5.3%	0.7%	3.2%	11.0%
3	59.3%	4.6%	1.1%	4.8%	1.1%	2.4%	26.7%
4	64.5%	4.4%	0.7%	4.6%	0.4%	3.4%	22.0%
5	69.7%	3.7%	0.6%	6.7%	0.8%	2.2%	16.3%
6	73.8%	2.5%	1.4%	5.9%	1.4%	2.6%	12.5%

2017-2021 American Community Survey Citizen Voting-age Population (CVAP) by Race and Ethnicity Special Tabulation. Rounding of estimates may lead to summation of race/ethnicity percentages not equal to 100% (+/- 1%).

Contiguity Criterion

Are all districts contiguous at more than a point or by bridge or by regular ferry service? **No**

If no, the following districts are not contiguous:

District 1

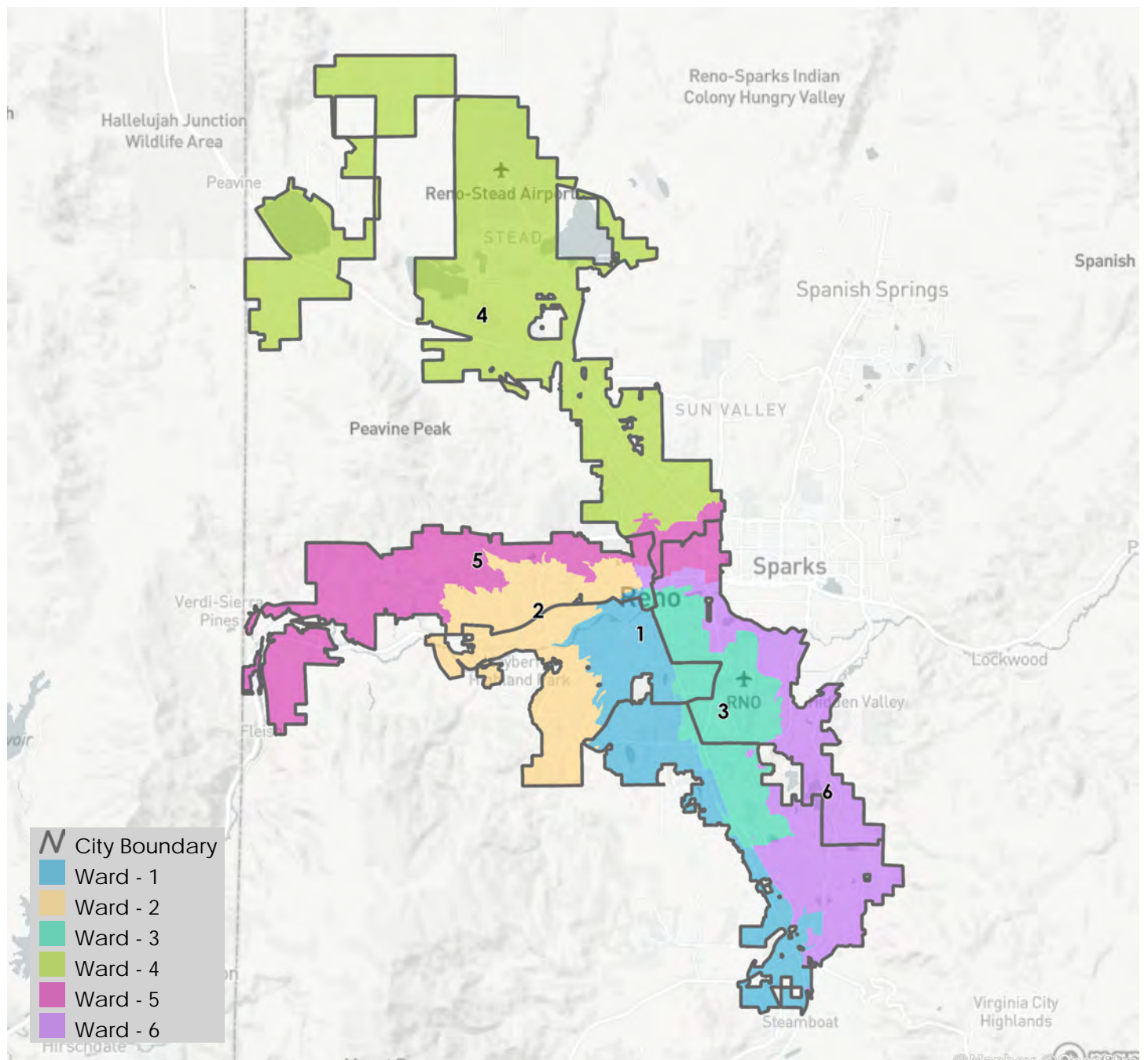
District 2

District 4

District 5

District 6

City of Reno



Districting Summary Statistics

District ID: 188790
Map Name: Compact contiguous members in districts
Date: 2023-06-29
URL: <https://districtr.org/edit/188790?event=reno2027>

Equal Population Criterion

Ideal Population		44,028
Overall Deviation		2.0%
< 5.0%	5.0 - 10.0%	> 10.0%

2020 Census P.L. 94-171 Redistricting
Data Summary Files - Total Population.

Total Population & Deviation per Ward

Ward	Total Population	Over / Under Ideal	Deviation From Ideal
1	44,024	-4	-0.0%
2	43,608	-420	-1.0%
3	44,467	440	1.0%
4	43,858	-170	-0.4%
5	44,467	440	1.0%
6	43,741	-287	-0.7%

Total Population by Race/Ethnicity per Ward

Ward	White	Black or African American	American Indian or Alaska Native	Asian	Native Hawaiian and Pacific Islander	Some Other Race	Two or More Races	Hispanic/Latino
1	72.5%	1.6%	0.5%	5.5%	0.3%	0.5%	5.6%	13.5%
2	50.2%	3.9%	0.8%	6.0%	0.8%	0.6%	4.5%	33.2%
3	66.1%	1.8%	0.5%	9.5%	0.4%	0.4%	5.9%	15.4%
4	48.0%	3.0%	0.8%	6.1%	1.2%	0.5%	5.4%	34.9%
5	67.9%	2.1%	0.6%	7.9%	0.5%	0.5%	5.8%	14.7%
6	40.2%	4.9%	0.9%	6.6%	1.2%	0.7%	4.6%	40.8%

2020 Census P.L 94-171 Redistricting Data Summary Files - Total Population by Race and Hispanic/Latino Origin.

VAP by Race/Ethnicity per Ward

Ward	White	Black or African American	American Indian or Alaska Native	Asian	Native Hawaiian and Pacific Islander	Some Other Race	Two or More Races	Hispanic/Latino
1	75.5%	1.6%	0.6%	5.6%	0.3%	0.5%	4.4%	11.6%
2	55.3%	3.7%	0.8%	6.4%	0.7%	0.7%	4.0%	28.4%
3	69.1%	1.8%	0.5%	9.6%	0.3%	0.4%	4.7%	13.5%
4	52.9%	3.0%	1.0%	6.6%	1.0%	0.5%	4.5%	30.6%
5	70.3%	2.1%	0.6%	8.2%	0.4%	0.5%	4.9%	13.0%
6	45.3%	4.9%	1.0%	7.3%	1.1%	0.7%	4.4%	35.4%

2020 Census P.L 94-171 Redistricting Data Summary Files - Voting-age Population (VAP) by Race and Hispanic/Latino Origin.

CVAP by Race/Ethnicity per Ward

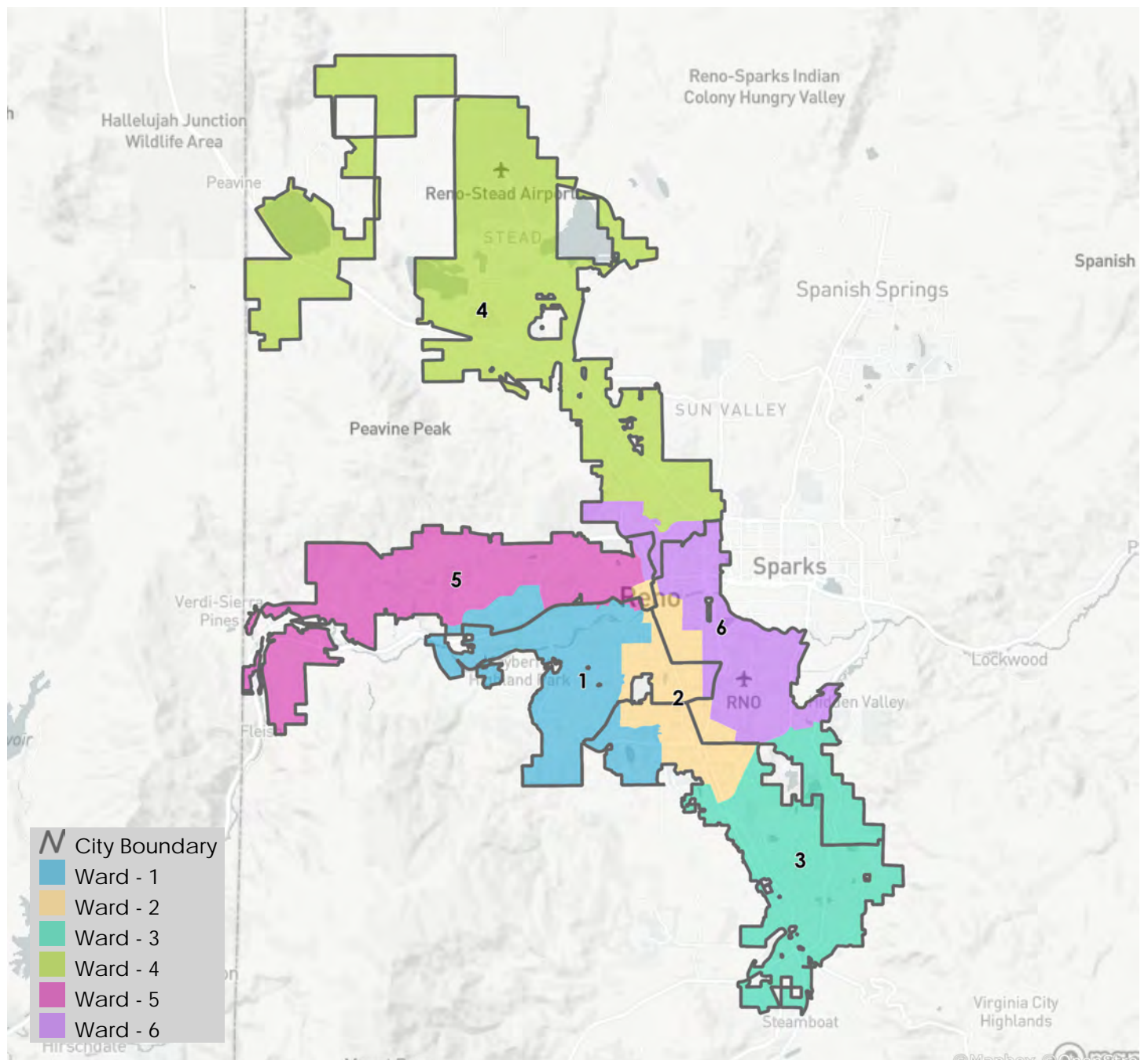
Ward	White	Black or African American	American Indian or Alaska Native	Asian	Native Hawaiian and Pacific Islander	Two or More Races	Hispanic/Latino
1	81.1%	2.3%	0.6%	4.4%	0.4%	2.2%	8.9%
2	64.3%	4.0%	1.3%	6.7%	1.2%	3.0%	19.5%
3	75.9%	1.4%	1.0%	6.2%	1.2%	3.1%	11.3%
4	64.3%	4.7%	0.6%	4.6%	0.4%	3.4%	22.0%
5	76.5%	2.7%	0.8%	6.9%	0.4%	2.8%	10.1%
6	57.8%	5.0%	1.2%	4.5%	1.2%	2.3%	28.0%

2017-2021 American Community Survey Citizen Voting-age Population (CVAP) by Race and Ethnicity Special Tabulation. Rounding of estimates may lead to summation of race/ethnicity percentages not equal to 100% (+/- 1%).

Contiguity Criterion

Are all districts contiguous at more than a point or by bridge or by regular ferry service? **Yes**

City of Reno



Districting Summary Statistics

District ID: 188818
Map Name:
Date: 2023-06-29
URL: <https://districtr.org/edit/188818?event=reno2028>

Equal Population Criterion

Ideal Population		44,028
Overall Deviation		5.9%
< 5.0%	5.0 - 10.0%	> 10.0%

2020 Census P.L. 94-171 Redistricting
Data Summary Files - Total Population.

Total Population & Deviation per Ward

Ward	Total Population	Over / Under Ideal	Deviation From Ideal
1	44,035	8	0.0%
2	44,499	472	1.1%
3	43,258	-770	-1.7%
4	45,114	1,087	2.5%
5	44,730	703	1.6%
6	42,529	-1,499	-3.4%

Total Population by Race/Ethnicity per Ward

Ward	White	Black or African American	American Indian or Alaska Native	Asian	Native Hawaiian and Pacific Islander	Some Other Race	Two or More Races	Hispanic/Latino
1	67.3%	1.8%	0.6%	8.0%	0.6%	0.5%	5.8%	15.5%
2	48.9%	3.0%	0.8%	6.0%	1.2%	0.5%	5.4%	34.1%
3	56.4%	5.0%	0.9%	6.2%	0.8%	0.7%	5.6%	24.3%
4	69.3%	2.1%	0.5%	5.5%	0.5%	0.5%	5.3%	16.2%
5	65.5%	1.9%	0.5%	9.7%	0.4%	0.5%	6.0%	15.5%
6	36.8%	3.5%	0.9%	6.2%	0.9%	0.5%	3.8%	47.5%

2020 Census P.L 94-171 Redistricting Data Summary Files - Total Population by Race and Hispanic/Latino Origin.

VAP by Race/Ethnicity per Ward

Ward	White	Black or African American	American Indian or Alaska Native	Asian	Native Hawaiian and Pacific Islander	Some Other Race	Two or More Races	Hispanic/Latino
1	70.3%	1.7%	0.6%	8.4%	0.5%	0.5%	4.6%	13.4%
2	53.7%	3.0%	0.9%	6.5%	1.0%	0.5%	4.6%	29.9%
3	60.0%	4.9%	0.9%	6.5%	0.7%	0.7%	5.1%	21.1%
4	72.9%	2.0%	0.6%	5.7%	0.4%	0.5%	4.3%	13.6%
5	68.5%	1.9%	0.6%	9.9%	0.4%	0.4%	4.7%	13.6%
6	42.2%	3.4%	0.9%	6.9%	0.8%	0.5%	3.4%	41.9%

2020 Census P.L 94-171 Redistricting Data Summary Files - Voting-age Population (VAP) by Race and Hispanic/Latino Origin.

CVAP by Race/Ethnicity per Ward

Ward	White	Black or African American	American Indian or Alaska Native	Asian	Native Hawaiian and Pacific Islander	Two or More Races	Hispanic/Latino
1	76.3%	2.8%	0.5%	6.6%	0.6%	2.9%	10.3%
2	64.7%	4.3%	0.7%	4.6%	0.4%	3.3%	21.9%
3	69.3%	5.3%	1.3%	5.3%	0.6%	2.6%	15.6%
4	79.0%	2.2%	0.8%	5.2%	0.5%	2.6%	9.8%
5	74.9%	1.5%	0.9%	7.1%	1.5%	3.1%	11.0%
6	56.5%	3.3%	1.2%	4.5%	1.2%	2.1%	31.2%

2017-2021 American Community Survey Citizen Voting-age Population (CVAP) by Race and Ethnicity Special Tabulation. Rounding of estimates may lead to summation of race/ethnicity percentages not equal to 100% (+/- 1%).

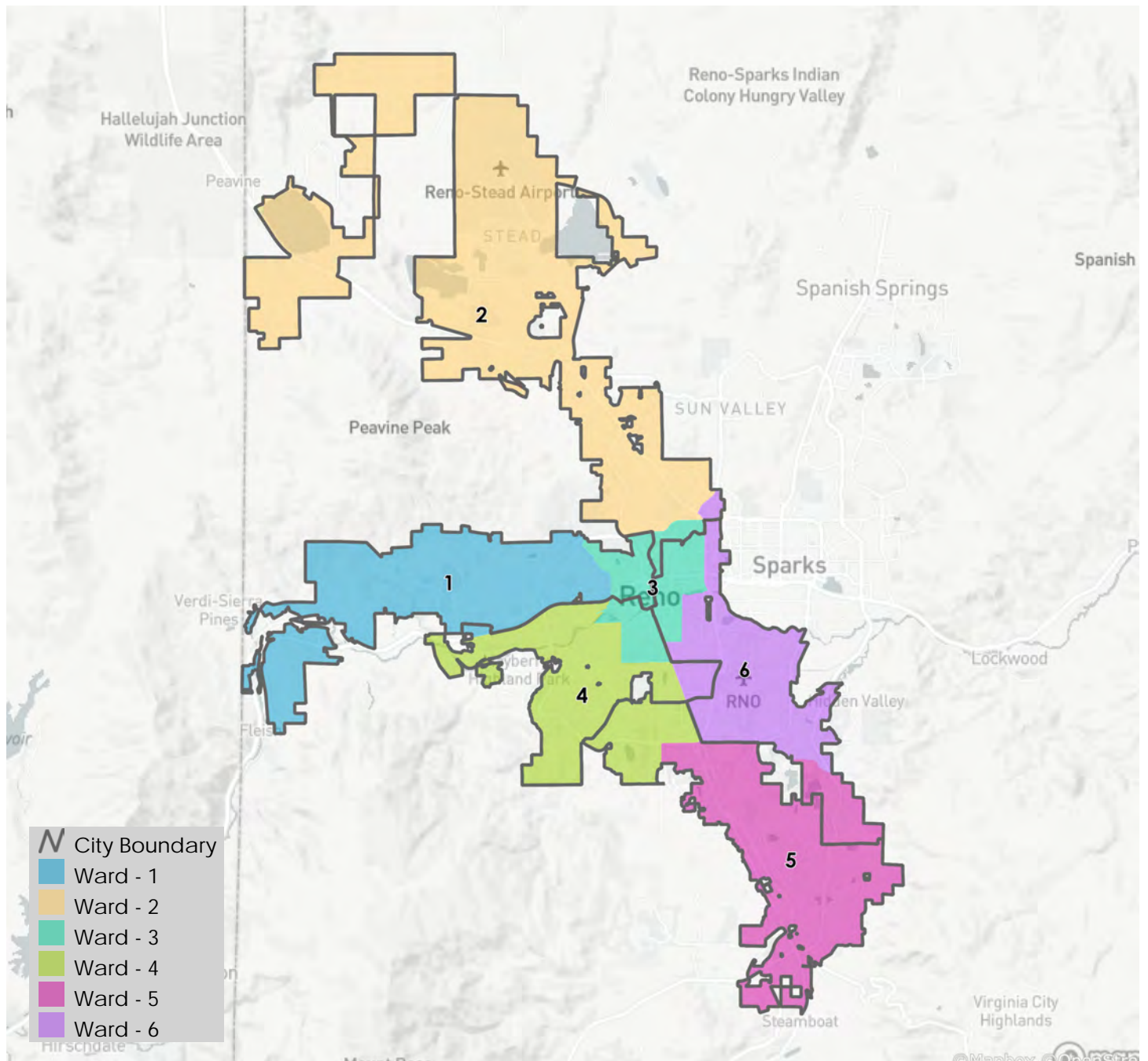
Contiguity Criterion

Are all districts contiguous at more than a point or by bridge or by regular ferry service? **No**

If no, the following districts are not contiguous:

District 1

City of Reno



Districting Summary Statistics

District ID: 188887

Map Name:

Date: 2023-06-30

URL: <https://districtr.org/edit/188887?event=reno2029>

Equal Population Criterion

Ideal Population		44,028
Overall Deviation		3.7%
< 5.0%	5.0 - 10.0%	> 10.0%

Total Population & Deviation per Ward

Ward	Total Population	Over / Under Ideal	Deviation From Ideal
1	43,114	-914	-2.1%
2	43,248	-780	-1.8%
3	44,631	604	1.4%
4	44,545	518	1.2%
5	43,897	-131	-0.3%
6	44,730	703	1.6%

2020 Census P.L. 94-171 Redistricting
Data Summary Files - Total Population.

Total Population by Race/Ethnicity per Ward

Ward	White	Black or African American	American Indian or Alaska Native	Asian	Native Hawaiian and Pacific Islander	Some Other Race	Two or More Races	Hispanic/Latino
1	63.7%	3.7%	0.8%	6.5%	0.5%	0.6%	6.0%	18.1%
2	60.0%	2.5%	0.6%	5.7%	0.5%	0.5%	4.6%	25.6%
3	40.2%	4.3%	0.9%	5.9%	1.3%	0.6%	4.2%	42.6%
4	48.5%	3.1%	0.9%	5.8%	1.2%	0.5%	5.5%	34.6%
5	67.8%	1.7%	0.6%	8.0%	0.5%	0.5%	5.7%	15.2%
6	65.5%	1.9%	0.5%	9.7%	0.4%	0.5%	6.0%	15.5%

2020 Census P.L 94-171 Redistricting Data Summary Files - Total Population by Race and Hispanic/Latino Origin.

VAP by Race/Ethnicity per Ward

Ward	White	Black or African American	American Indian or Alaska Native	Asian	Native Hawaiian and Pacific Islander	Some Other Race	Two or More Races	Hispanic/Latino
1	66.5%	3.7%	0.8%	6.8%	0.4%	0.6%	5.2%	16.0%
2	64.8%	2.3%	0.6%	6.0%	0.5%	0.5%	3.7%	21.6%
3	45.4%	4.4%	0.9%	6.5%	1.1%	0.7%	3.9%	37.3%
4	53.4%	3.0%	1.0%	6.2%	1.0%	0.4%	4.6%	30.3%
5	70.8%	1.7%	0.6%	8.3%	0.5%	0.4%	4.6%	13.2%
6	68.5%	1.9%	0.6%	9.9%	0.4%	0.4%	4.7%	13.6%

2020 Census P.L 94-171 Redistricting Data Summary Files - Voting-age Population (VAP) by Race and Hispanic/Latino Origin.

CVAP by Race/Ethnicity per Ward

Ward	White	Black or African American	American Indian or Alaska Native	Asian	Native Hawaiian and Pacific Islander	Two or More Races	Hispanic/Latino
1	72.9%	3.6%	1.2%	5.7%	0.2%	2.6%	13.7%
2	73.7%	2.2%	0.6%	5.1%	0.5%	2.2%	15.7%
3	60.6%	4.9%	1.4%	4.3%	1.5%	2.6%	24.8%
4	64.3%	4.5%	0.7%	4.5%	0.4%	3.4%	22.2%
5	76.6%	2.8%	0.6%	6.5%	0.6%	2.9%	10.1%
6	74.9%	1.5%	0.9%	7.1%	1.5%	3.1%	11.0%

2017-2021 American Community Survey Citizen Voting-age Population (CVAP) by Race and Ethnicity Special Tabulation. Rounding of estimates may lead to summation of race/ethnicity percentages not equal to 100% (+/- 1%).

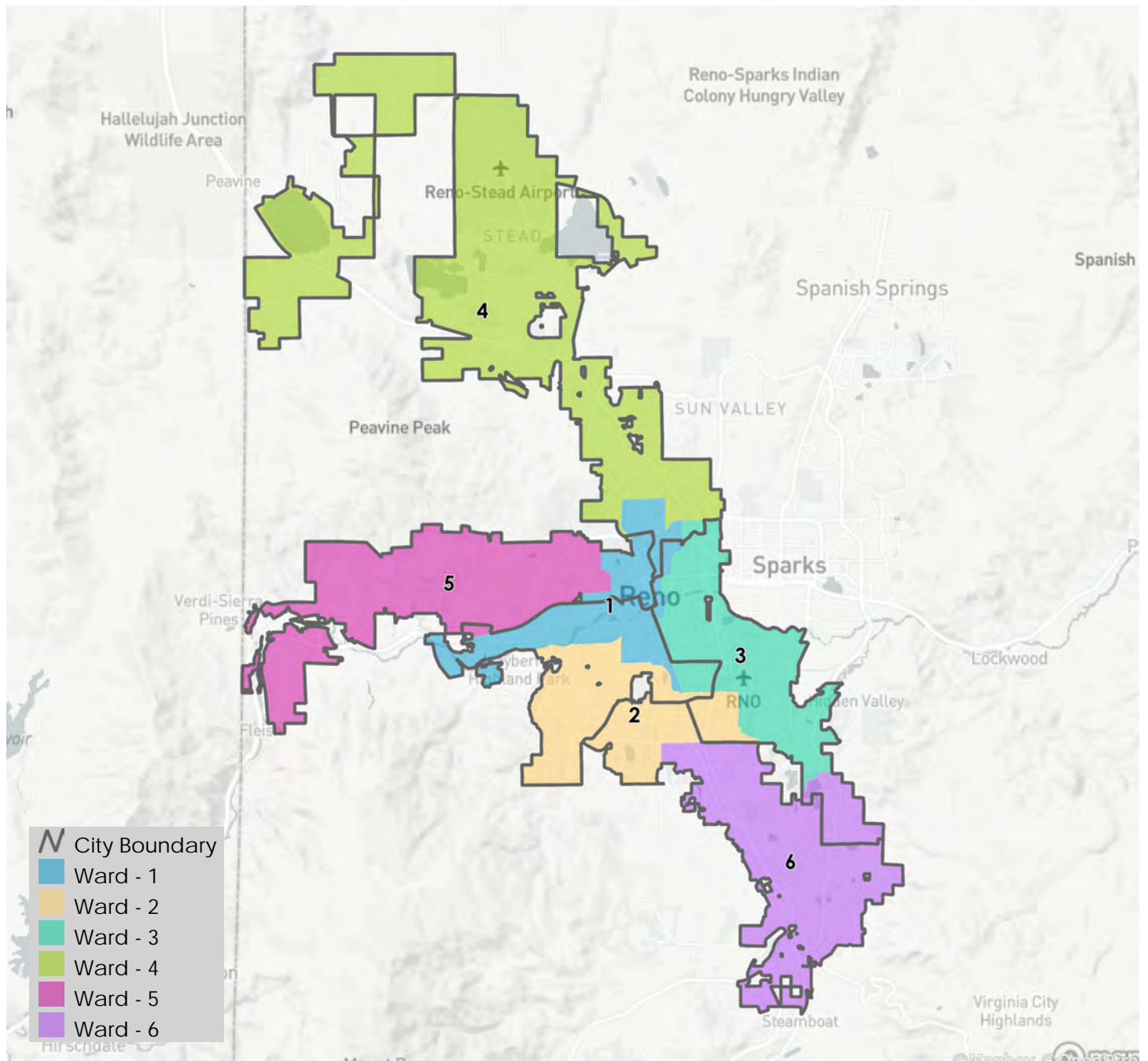
Contiguity Criterion

Are all districts contiguous at more than a point or by bridge or by regular ferry service? **No**

If no, the following districts are not contiguous:

District 1

City of Reno



Districting Summary Statistics

Districtr ID: 189130
Map Name: Modify 6 Compactness River and Virginia Boundaries 3 Wards nr dwntwn
Date: 2023-07-03
URL: <https://districtr.org/edit/189130?event=reno2030>

Equal Population Criterion

Ideal Population		44,028
Overall Deviation		7.5%
< 5.0%	5.0 - 10.0%	> 10.0%

2020 Census P.L. 94-171 Redistricting
Data Summary Files - Total Population.

Total Population & Deviation per Ward

Ward	Total Population	Over / Under Ideal	Deviation From Ideal
1	44,829	802	1.8%
2	45,016	989	2.2%
3	43,409	-619	-1.4%
4	43,060	-968	-2.2%
5	45,579	1,552	3.5%
6	42,272	-1,756	-4.0%

Total Population by Race/Ethnicity per Ward

Ward	White	Black or African American	American Indian or Alaska Native	Asian	Native Hawaiian and Pacific Islander	Some Other Race	Two or More Races	Hispanic/ Latino
1	51.9%	4.9%	0.9%	7.0%	1.1%	0.6%	5.5%	28.1%
2	71.5%	2.0%	0.5%	5.2%	0.5%	0.5%	5.1%	14.7%
3	40.3%	3.6%	0.9%	6.1%	0.8%	0.6%	3.9%	43.8%
4	47.9%	3.0%	0.8%	5.8%	1.2%	0.5%	5.5%	35.2%
5	66.9%	1.9%	0.6%	7.9%	0.5%	0.5%	5.9%	15.8%
6	66.1%	1.8%	0.5%	9.7%	0.3%	0.5%	6.0%	15.1%

2020 Census P.L 94-171 Redistricting Data Summary Files - Total Population by Race and Hispanic/Latino Origin.

VAP by Race/Ethnicity per Ward

Ward	White	Black or African American	American Indian or Alaska Native	Asian	Native Hawaiian and Pacific Islander	Some Other Race	Two or More Races	Hispanic/Latino
1	56.1%	4.8%	0.9%	7.4%	0.9%	0.6%	5.1%	24.1%
2	74.9%	1.8%	0.6%	5.3%	0.4%	0.5%	4.0%	12.4%
3	45.6%	3.6%	0.9%	6.7%	0.7%	0.6%	3.5%	38.4%
4	52.8%	3.0%	1.0%	6.3%	1.0%	0.5%	4.5%	30.9%
5	69.9%	1.9%	0.6%	8.3%	0.4%	0.4%	4.8%	13.7%
6	69.1%	1.8%	0.5%	9.8%	0.3%	0.4%	4.8%	13.2%

2020 Census P.L 94-171 Redistricting Data Summary Files - Voting-age Population (VAP) by Race and Hispanic/Latino Origin.

CVAP by Race/Ethnicity per Ward

Ward	White	Black or African American	American Indian or Alaska Native	Asian	Native Hawaiian and Pacific Islander	Two or More Races	Hispanic/Latino
1	67.4%	4.7%	1.4%	5.5%	0.8%	2.2%	18.1%
2	80.0%	1.8%	0.6%	5.2%	0.3%	2.3%	9.8%
3	59.3%	3.7%	1.4%	4.6%	1.2%	2.4%	27.4%
4	64.1%	4.7%	0.6%	4.5%	0.4%	3.5%	22.2%
5	75.1%	3.3%	0.6%	7.0%	0.7%	3.4%	10.1%
6	75.6%	1.5%	0.9%	6.5%	1.3%	3.2%	11.1%

2017-2021 American Community Survey Citizen Voting-age Population (CVAP) by Race and Ethnicity Special Tabulation. Rounding of estimates may lead to summation of race/ethnicity percentages not equal to 100% (+/- 1%).

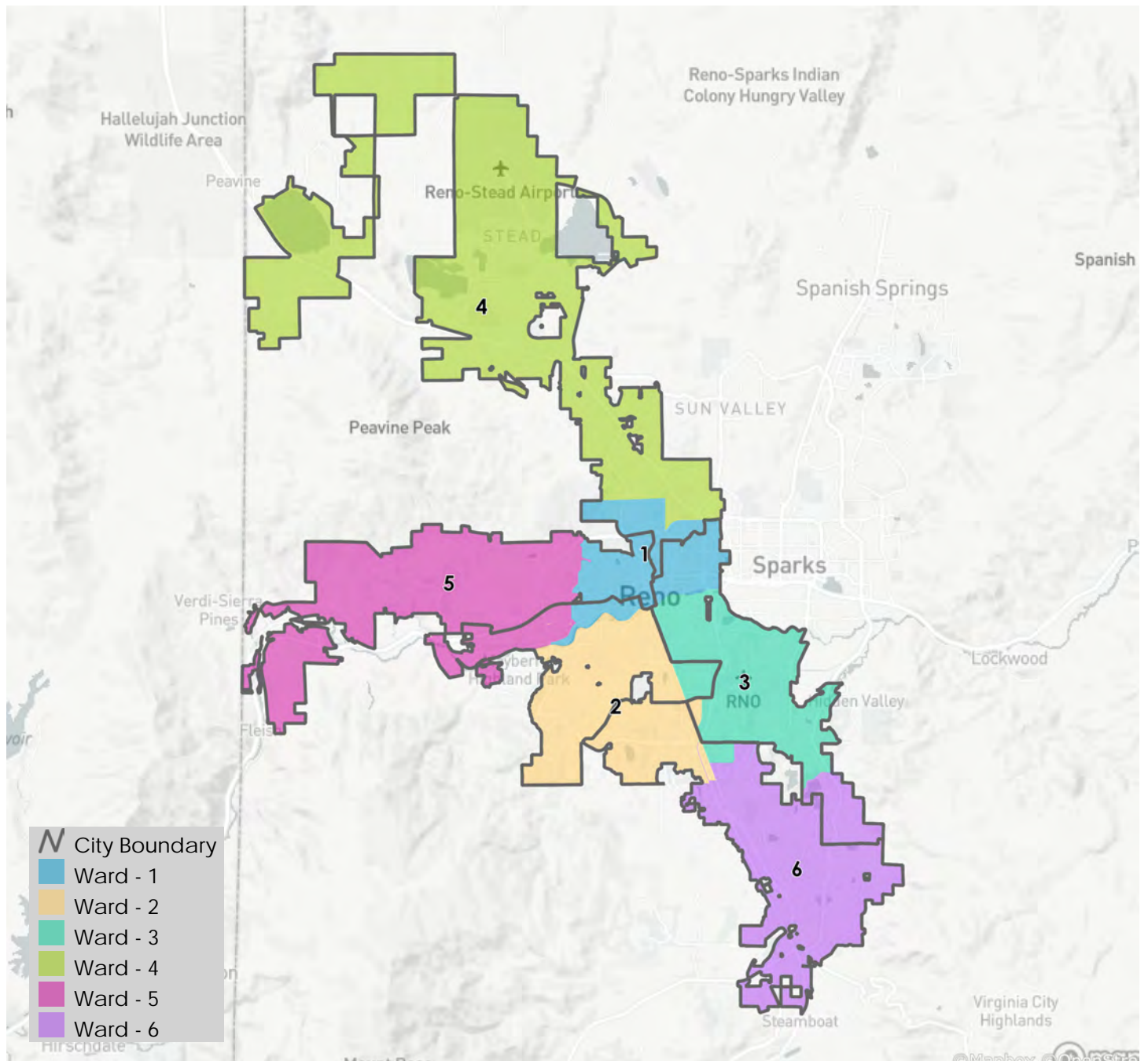
Contiguity Criterion

Are all districts contiguous at more than a point or by bridge or by regular ferry service? **No**

If no, the following districts are not contiguous:

District 2

City of Reno



Districting Summary Statistics

Districtr ID: 189342
Map Name: River 2 non white majority wards
Date: 2023-07-06
URL: <https://districtr.org/edit/189342?event=reno2031>

Equal Population Criterion

Ideal Population		44,028
Overall Deviation		2.6%
< 5.0%	5.0 - 10.0%	> 10.0%

2020 Census P.L. 94-171 Redistricting
Data Summary Files - Total Population.

Total Population & Deviation per Ward

Ward	Total Population	Over / Under Ideal	Deviation From Ideal
1	43,897	-131	-0.3%
2	44,680	653	1.5%
3	43,515	-513	-1.2%
4	43,824	-204	-0.5%
5	44,167	140	0.3%
6	44,082	55	0.1%

Total Population by Race/Ethnicity per Ward

Ward	White	Black or African American	American Indian or Alaska Native	Asian	Native Hawaiian and Pacific Islander	Some Other Race	Two or More Races	Hispanic/ Latino
1	64.2%	3.5%	0.8%	6.2%	0.5%	0.5%	5.9%	18.4%
2	64.5%	2.2%	0.5%	5.4%	0.6%	0.5%	4.8%	21.4%
3	40.3%	4.4%	1.0%	6.1%	1.0%	0.8%	4.1%	42.4%
4	44.0%	3.3%	0.8%	6.1%	1.3%	0.5%	5.3%	38.7%
5	67.1%	1.9%	0.6%	8.0%	0.6%	0.5%	5.8%	15.6%
6	64.8%	1.9%	0.5%	9.9%	0.4%	0.4%	6.0%	16.0%

2020 Census P.L 94-171 Redistricting Data Summary Files - Total Population by Race and Hispanic/Latino Origin.

VAP by Race/Ethnicity per Ward

Ward	White	Black or African American	American Indian or Alaska Native	Asian	Native Hawaiian and Pacific Islander	Some Other Race	Two or More Races	Hispanic/Latino
1	67.3%	3.5%	0.8%	6.4%	0.4%	0.5%	5.0%	16.2%
2	68.8%	2.0%	0.6%	5.7%	0.5%	0.5%	3.9%	18.0%
3	45.4%	4.5%	1.0%	6.6%	0.9%	0.9%	3.8%	37.0%
4	48.7%	3.3%	0.9%	6.8%	1.2%	0.5%	4.6%	34.1%
5	70.0%	1.8%	0.6%	8.3%	0.5%	0.4%	4.8%	13.5%
6	67.8%	2.0%	0.5%	10.1%	0.4%	0.4%	4.8%	14.0%

2020 Census P.L 94-171 Redistricting Data Summary Files - Voting-age Population (VAP) by Race and Hispanic/Latino Origin.

CVAP by Race/Ethnicity per Ward

Ward	White	Black or African American	American Indian or Alaska Native	Asian	Native Hawaiian and Pacific Islander	Two or More Races	Hispanic/Latino
1	72.0%	4.0%	1.1%	5.2%	0.3%	3.0%	14.4%
2	78.0%	2.0%	0.7%	5.4%	0.4%	2.6%	10.9%
3	56.3%	5.4%	1.6%	4.7%	1.2%	2.6%	28.2%
4	63.6%	4.0%	0.5%	4.8%	0.7%	3.1%	23.3%
5	76.1%	2.8%	0.6%	6.7%	0.6%	2.9%	10.4%
6	75.4%	1.5%	0.9%	6.5%	1.5%	2.7%	11.6%

2017-2021 American Community Survey Citizen Voting-age Population (CVAP) by Race and Ethnicity Special Tabulation. Rounding of estimates may lead to summation of race/ethnicity percentages not equal to 100% (+/- 1%).

Contiguity Criterion

Are all districts contiguous at more than a point or by bridge or by regular ferry service? **No**

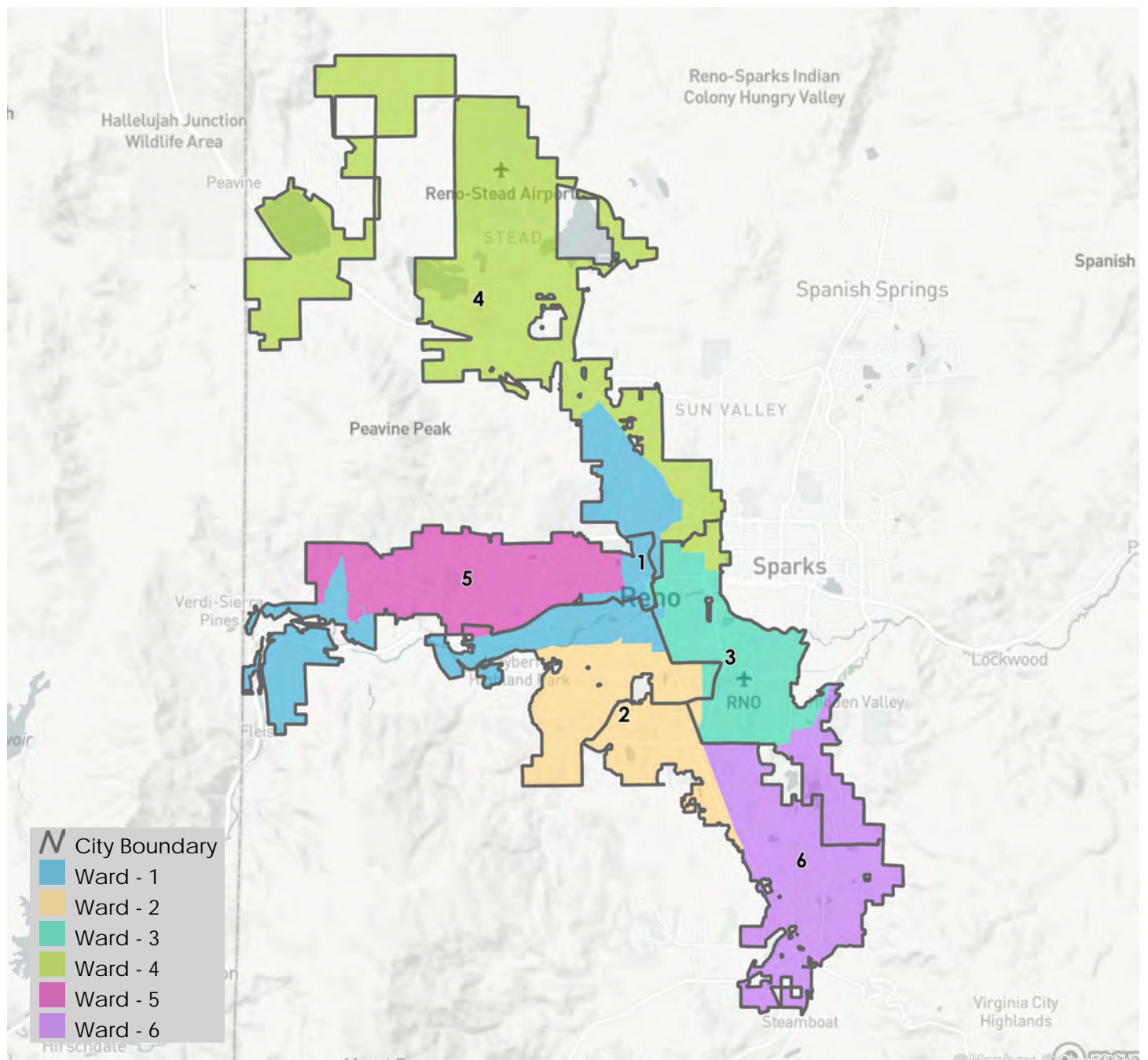
If no, the following districts are not contiguous:

District 1

District 2

District 5

City of Reno



Districting Summary Statistics

Districtr ID: 189551
Map Name: close enough
Date: 2023-07-08
URL: <https://districtr.org/edit/189551?event=reno2032>

Equal Population Criterion

Ideal Population		44,028
Overall Deviation		2.3%
< 5.0%	5.0 - 10.0%	> 10.0%

2020 Census P.L. 94-171 Redistricting
Data Summary Files - Total Population.

Total Population & Deviation per Ward

Ward	Total Population	Over / Under Ideal	Deviation From Ideal
1	43,958	-70	-0.2%
2	44,234	207	0.5%
3	43,308	-720	-1.6%
4	44,302	275	0.6%
5	44,170	143	0.3%
6	44,193	166	0.4%

Total Population by Race/Ethnicity per Ward

Ward	White	Black or African American	American Indian or Alaska Native	Asian	Native Hawaiian and Pacific Islander	Some Other Race	Two or More Races	Hispanic/ Latino
1	52.2%	5.0%	0.9%	6.4%	1.0%	0.6%	5.6%	28.3%
2	70.4%	2.0%	0.5%	5.3%	0.5%	0.5%	5.4%	15.3%
3	40.6%	3.6%	0.9%	5.8%	0.8%	0.6%	3.8%	43.9%
4	48.7%	3.0%	0.8%	6.1%	1.2%	0.5%	5.5%	34.2%
5	67.7%	1.7%	0.6%	8.2%	0.5%	0.5%	5.7%	15.1%
6	65.3%	1.9%	0.5%	9.8%	0.4%	0.5%	6.0%	15.6%

2020 Census P.L 94-171 Redistricting Data Summary Files - Total Population by Race and Hispanic/Latino Origin.

VAP by Race/Ethnicity per Ward

Ward	White	Black or African American	American Indian or Alaska Native	Asian	Native Hawaiian and Pacific Islander	Some Other Race	Two or More Races	Hispanic/Latino
1	56.7%	4.9%	0.9%	6.7%	0.9%	0.6%	5.0%	24.3%
2	74.0%	1.9%	0.6%	5.5%	0.4%	0.5%	4.3%	12.9%
3	45.9%	3.6%	0.9%	6.4%	0.7%	0.7%	3.5%	38.4%
4	53.5%	3.0%	1.0%	6.6%	1.0%	0.5%	4.6%	30.0%
5	70.6%	1.7%	0.6%	8.6%	0.5%	0.4%	4.6%	13.1%
6	68.3%	1.9%	0.6%	10.0%	0.4%	0.4%	4.8%	13.7%

2020 Census P.L 94-171 Redistricting Data Summary Files - Voting-age Population (VAP) by Race and Hispanic/Latino Origin.

CVAP by Race/Ethnicity per Ward

Ward	White	Black or African American	American Indian or Alaska Native	Asian	Native Hawaiian and Pacific Islander	Two or More Races	Hispanic/Latino
1	66.4%	5.3%	1.2%	5.6%	0.8%	2.3%	18.5%
2	80.0%	1.9%	0.8%	4.8%	0.5%	2.7%	9.3%
3	59.1%	3.8%	1.3%	5.1%	0.9%	2.5%	27.3%
4	64.5%	4.4%	0.7%	4.6%	0.4%	3.3%	22.1%
5	76.8%	2.8%	0.6%	6.5%	0.6%	2.8%	9.9%
6	75.1%	1.5%	0.9%	6.8%	1.5%	3.2%	11.2%

2017-2021 American Community Survey Citizen Voting-age Population (CVAP) by Race and Ethnicity Special Tabulation. Rounding of estimates may lead to summation of race/ethnicity percentages not equal to 100% (+/- 1%).

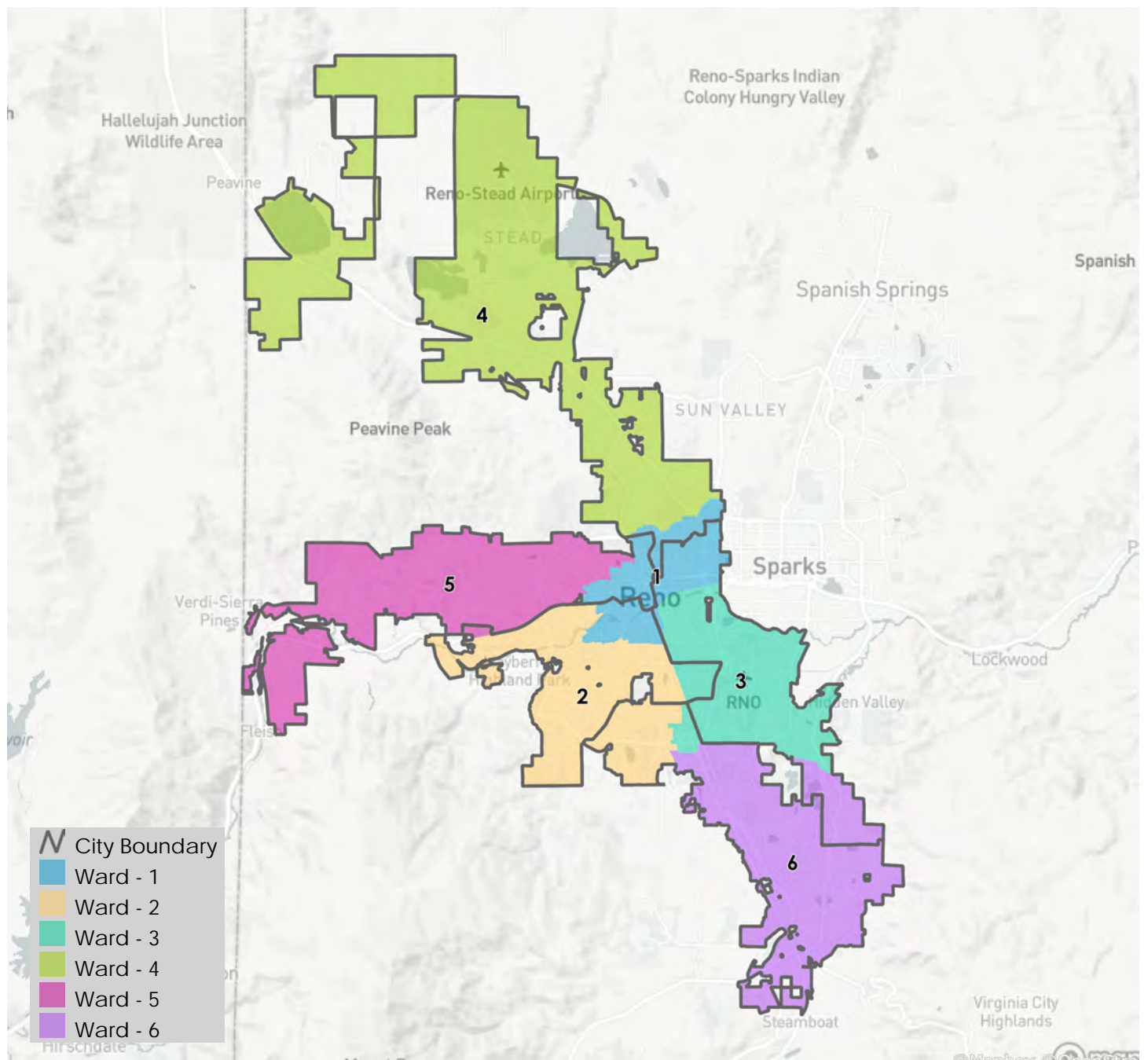
Contiguity Criterion

Are all districts contiguous at more than a point or by bridge or by regular ferry service? **No**

If no, the following districts are not contiguous:

District 3

City of Reno



Districting Summary Statistics

Districtr ID: 189675
Map Name: 2 majority non white, 3 river
Date: 2023-07-10
URL: <https://districtr.org/edit/189675?event=reno2033>

Equal Population Criterion

Ideal Population		44,028
Overall Deviation		3.0%
< 5.0%	5.0 - 10.0%	> 10.0%

2020 Census P.L. 94-171 Redistricting
Data Summary Files - Total Population.

Total Population & Deviation per Ward

Ward	Total Population	Over / Under Ideal	Deviation From Ideal
1	43,353	-675	-1.5%
2	44,680	653	1.5%
3	44,132	105	0.2%
4	43,824	-204	-0.5%
5	44,094	67	0.2%
6	44,082	55	0.1%

Total Population by Race/Ethnicity per Ward

Ward	White	Black or African American	American Indian or Alaska Native	Asian	Native Hawaiian and Pacific Islander	Some Other Race	Two or More Races	Hispanic/ Latino
1	63.4%	3.6%	0.8%	6.3%	0.5%	0.5%	6.0%	19.0%
2	64.5%	2.2%	0.5%	5.4%	0.6%	0.5%	4.8%	21.4%
3	40.6%	4.4%	1.0%	6.1%	1.0%	0.8%	4.2%	42.0%
4	44.0%	3.3%	0.8%	6.1%	1.3%	0.5%	5.3%	38.7%
5	67.9%	1.8%	0.6%	7.9%	0.5%	0.5%	5.7%	15.1%
6	64.8%	1.9%	0.5%	9.9%	0.4%	0.4%	6.0%	16.0%

2020 Census P.L 94-171 Redistricting Data Summary Files - Total Population by Race and Hispanic/Latino Origin.

VAP by Race/Ethnicity per Ward

Ward	White	Black or African American	American Indian or Alaska Native	Asian	Native Hawaiian and Pacific Islander	Some Other Race	Two or More Races	Hispanic/Latino
1	66.4%	3.6%	0.8%	6.5%	0.4%	0.5%	5.1%	16.7%
2	68.8%	2.0%	0.6%	5.7%	0.5%	0.5%	3.9%	18.0%
3	45.8%	4.5%	1.0%	6.6%	0.9%	0.9%	3.8%	36.6%
4	48.7%	3.3%	0.9%	6.8%	1.2%	0.5%	4.6%	34.1%
5	70.9%	1.7%	0.6%	8.2%	0.5%	0.5%	4.6%	13.0%
6	67.8%	2.0%	0.5%	10.1%	0.4%	0.4%	4.8%	14.0%

2020 Census P.L 94-171 Redistricting Data Summary Files - Voting-age Population (VAP) by Race and Hispanic/Latino Origin.

CVAP by Race/Ethnicity per Ward

Ward	White	Black or African American	American Indian or Alaska Native	Asian	Native Hawaiian and Pacific Islander	Two or More Races	Hispanic/Latino
1	71.5%	3.7%	1.2%	5.4%	0.3%	3.3%	14.7%
2	78.0%	2.0%	0.7%	5.4%	0.4%	2.6%	10.9%
3	56.4%	5.8%	1.6%	4.8%	1.2%	2.5%	27.7%
4	63.6%	4.0%	0.5%	4.8%	0.7%	3.1%	23.3%
5	76.8%	2.8%	0.5%	6.4%	0.6%	2.7%	10.2%
6	75.4%	1.5%	0.9%	6.5%	1.5%	2.7%	11.6%

2017-2021 American Community Survey Citizen Voting-age Population (CVAP) by Race and Ethnicity Special Tabulation. Rounding of estimates may lead to summation of race/ethnicity percentages not equal to 100% (+/- 1%).

Contiguity Criterion

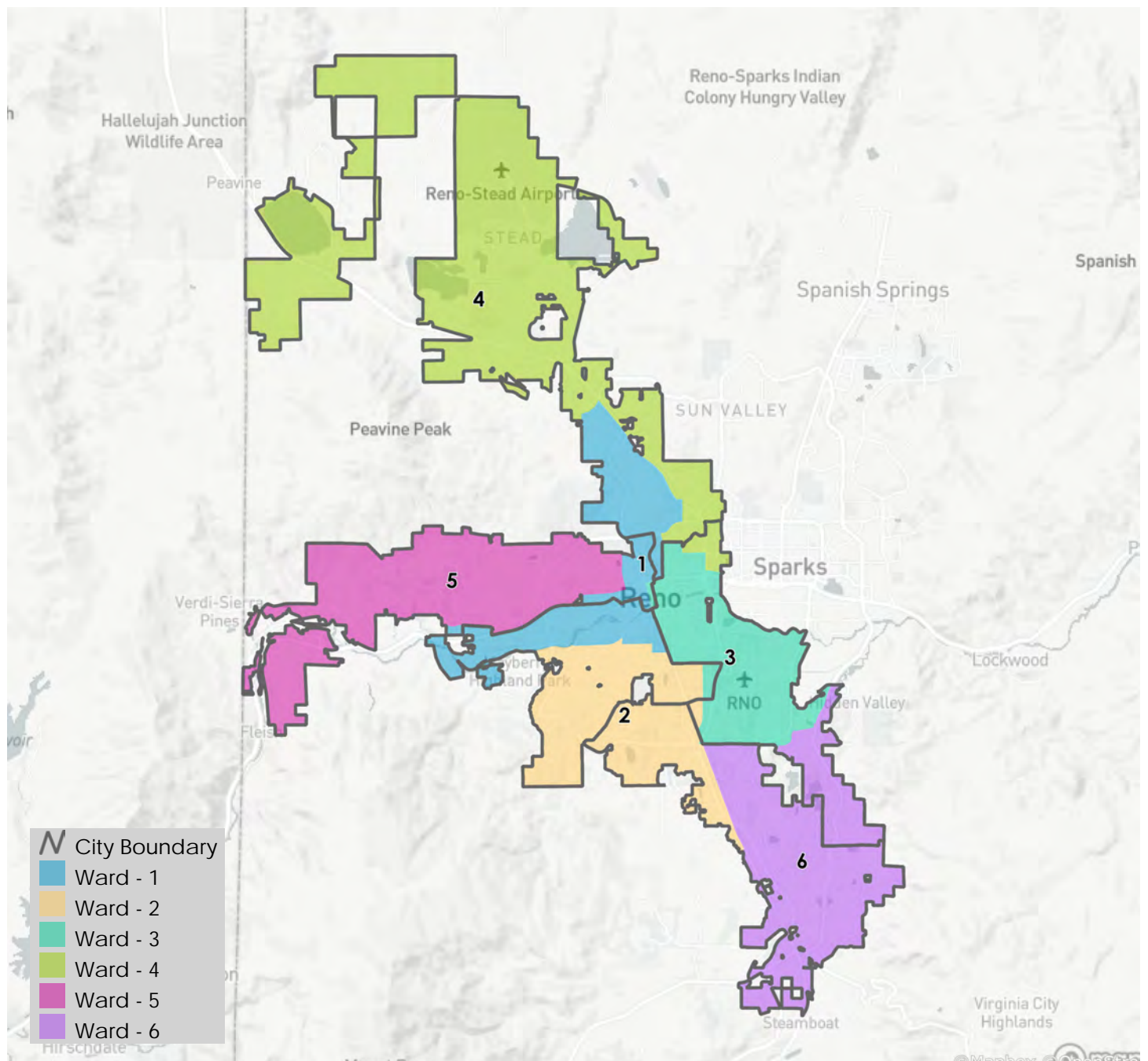
Are all districts contiguous at more than a point or by bridge or by regular ferry service? **No**

If no, the following districts are not contiguous:

District 1

District 2

City of Reno



Districting Summary Statistics

Districtr ID: 189776
Map Name: 2MM OSW, SE, NW, River and Dwntrwn UNR
Date: 2023-07-11
URL: <https://districtr.org/edit/189776?event=reno2034>

Equal Population Criterion

Ideal Population		44,028
Overall Deviation		3.3%
< 5.0%	5.0 - 10.0%	> 10.0%

2020 Census P.L. 94-171 Redistricting
Data Summary Files - Total Population.

Total Population & Deviation per Ward

Ward	Total Population	Over / Under Ideal	Deviation From Ideal
1	43,284	-744	-1.7%
2	44,749	722	1.6%
3	44,132	105	0.2%
4	43,824	-204	-0.5%
5	44,094	67	0.2%
6	44,082	55	0.1%

Total Population by Race/Ethnicity per Ward

Ward	White	Black or African American	American Indian or Alaska Native	Asian	Native Hawaiian and Pacific Islander	Some Other Race	Two or More Races	Hispanic/ Latino
1	63.7%	3.5%	0.8%	6.4%	0.5%	0.5%	6.0%	18.7%
2	64.2%	2.3%	0.6%	5.3%	0.6%	0.5%	4.9%	21.7%
3	40.6%	4.4%	1.0%	6.1%	1.0%	0.8%	4.2%	42.0%
4	44.0%	3.3%	0.8%	6.1%	1.3%	0.5%	5.3%	38.7%
5	67.9%	1.8%	0.6%	7.9%	0.5%	0.5%	5.7%	15.1%
6	64.8%	1.9%	0.5%	9.9%	0.4%	0.4%	6.0%	16.0%

2020 Census P.L 94-171 Redistricting Data Summary Files - Total Population by Race and Hispanic/Latino Origin.

VAP by Race/Ethnicity per Ward

Ward	White	Black or African American	American Indian or Alaska Native	Asian	Native Hawaiian and Pacific Islander	Some Other Race	Two or More Races	Hispanic/Latino
1	66.7%	3.6%	0.8%	6.6%	0.4%	0.5%	5.1%	16.5%
2	68.5%	2.1%	0.6%	5.6%	0.5%	0.5%	3.9%	18.3%
3	45.8%	4.5%	1.0%	6.6%	0.9%	0.9%	3.8%	36.6%
4	48.7%	3.3%	0.9%	6.8%	1.2%	0.5%	4.6%	34.1%
5	70.9%	1.7%	0.6%	8.2%	0.5%	0.5%	4.6%	13.0%
6	67.8%	2.0%	0.5%	10.1%	0.4%	0.4%	4.8%	14.0%

2020 Census P.L 94-171 Redistricting Data Summary Files - Voting-age Population (VAP) by Race and Hispanic/Latino Origin.

CVAP by Race/Ethnicity per Ward

Ward	White	Black or African American	American Indian or Alaska Native	Asian	Native Hawaiian and Pacific Islander	Two or More Races	Hispanic/Latino
1	72.0%	3.7%	1.1%	5.4%	0.3%	3.2%	14.3%
2	77.5%	2.0%	0.7%	5.4%	0.4%	2.6%	11.3%
3	56.4%	5.8%	1.6%	4.8%	1.2%	2.5%	27.7%
4	63.6%	4.0%	0.5%	4.8%	0.7%	3.1%	23.3%
5	76.8%	2.8%	0.5%	6.4%	0.6%	2.7%	10.2%
6	75.4%	1.5%	0.9%	6.5%	1.5%	2.7%	11.6%

2017-2021 American Community Survey Citizen Voting-age Population (CVAP) by Race and Ethnicity Special Tabulation. Rounding of estimates may lead to summation of race/ethnicity percentages not equal to 100% (+/- 1%).

Contiguity Criterion

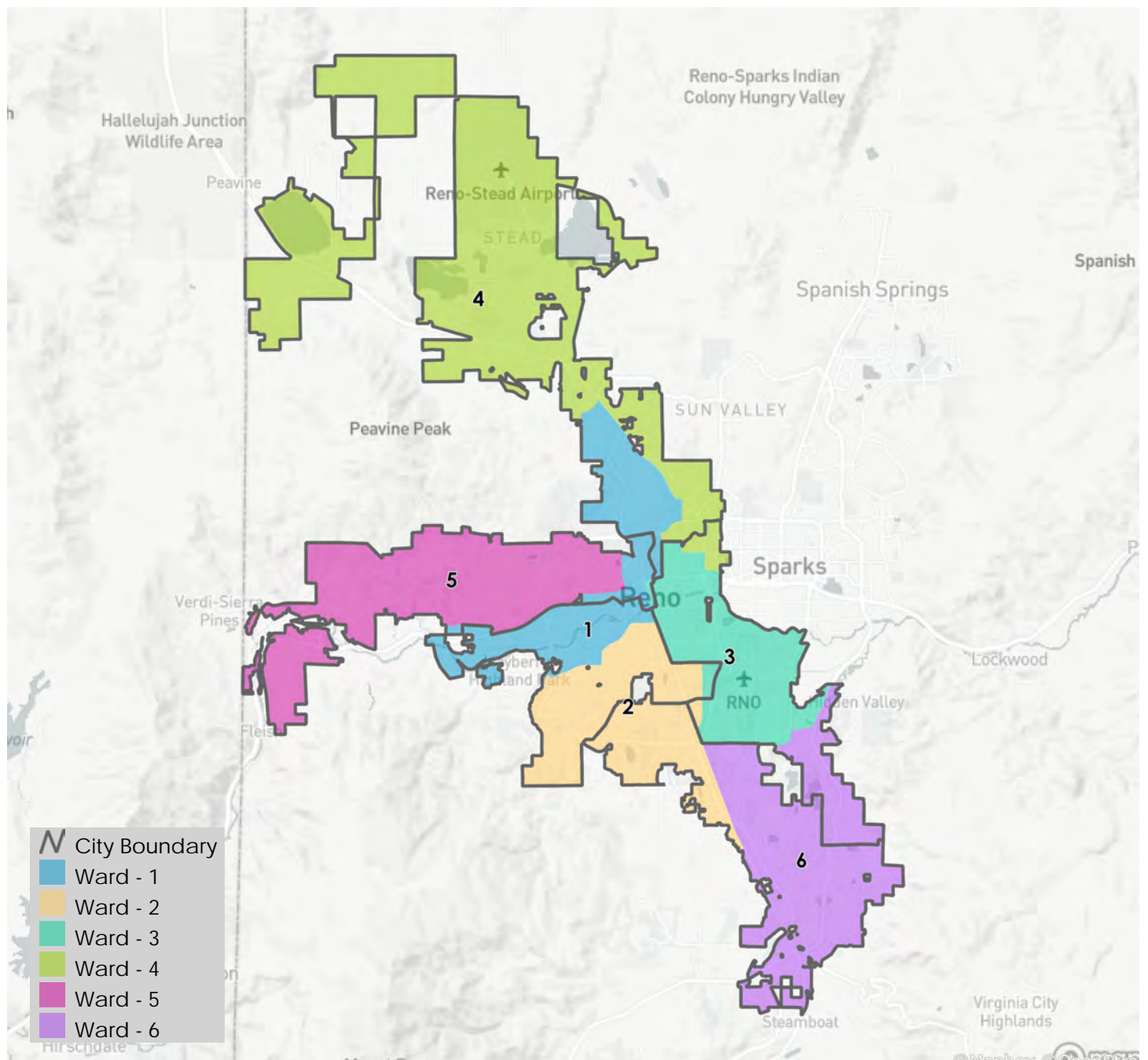
Are all districts contiguous at more than a point or by bridge or by regular ferry service? **No**

If no, the following districts are not contiguous:

District 1

District 2

City of Reno



Drop-In Sessions Log

Drop In Session Notes

McKinley Arts & Culture Center

June 28, 2023

4-6 p.m.

Attendees: 10

Summary of feedback:

- Quest about effect to elections and which seats would be up for election in 2024 and 2026
 - Desire for all six wards to touch downtown to encourage a vested interest in the area; prioritized this over compactness
 - Questions about how each scenario would change the ward for their residence
 - Support for further clean up of the area north of I-80 near Robb Drive. Should maintain the area north of freeway in one ward.
 - General inquiries about the process and City government
 - Questions about CVAP vs VAP
 - Individual liked five and six best; submitted Scenario 7 with some recommended changes
-

North Valleys Community Center

July 10, 2023

Noon-2 p.m.

Attendees: 0

Summary of feedback:

- None received
-

Fire Station 11

July 11, 2023

4:30-6:30 p.m.

Attendees: 1

Summary of feedback:

- Answered questions about process for developing final options
-

South Valleys Library

July 12, 2023

12:30-2 p.m.

Attendees: 3

Summary of feedback:

- Answered questions about the process
 - Support for downtown represented by one district. Feel it is better for the cohesiveness and needs of downtown.
 - Scenario 6
 - Would like to see the Montello area in Ward 3. Strong connections and similar issues to those south of I-80.
 - View Kings Row area as part university neighborhood, rather than west Reno. But understand the population balance and feel like Keystone is a good boundary.
 - Support Ward 2 to encompass Caughlin. Like the proposed Ward 2 shifting north to the area represented by this map.
 - Additional improvement would be to see if Ward 2 could capture south down to Huffaker/Longley. See similar issues and connections with Rancharra and Lakeridge.
 - Feel like California is a good boundary in an area that is difficult to determine where to draw a line.
 - Support for keeping south Reno as one ward. Reason for support of 5 and 6 over scenario 1. Prefer 6 over 5 due to weird stretch of ward two in scenario 5.
-

Paradise Park

July 12, 2023

4-6 p.m.

Attendees: 6

Summary of feedback:

- Large neighborhood of senior citizens near Paradise Park should be maintained.
- Concerns about usage and maintenance of Paradise Park and the site's activity center.
- Strong support for downtown as one ward.
 - Specifically like scenario 1. Would like to see it drop down to Taylor and over to 2nd Street. Could lose portion over N. McCarran. Critical for cohesion of emergency and shelter services.
- Support for ward 3 and ward 4 having a large spanish population
 - Specifically interested in the CVAP data compared to overall population
- Answered questions about what ward members will change versus what ward members will remain through 2024 and 2026

Redistricting Draft Maps Survey

Redistricting Draft Maps Feedback

The City of Reno is redrawing its ward boundaries to transition from five to six wards. Please provide your feedback on the six draft scenarios below. Check on [Reno.Gov/Redistricting](https://reno.gov/redistricting) for information about this process.

Draft Map #1

[Interactive Map](#)

Draft Map #1



Please rate draft map #1.

Unsatisfied

1 ☐

2 ☐

3 ☐

4 ☒

5 ☐

Highly Satisfied

What do you like about draft map #1?

Simple well defined boundaries.

What could be better about draft map #1?

Ward 4 is too large

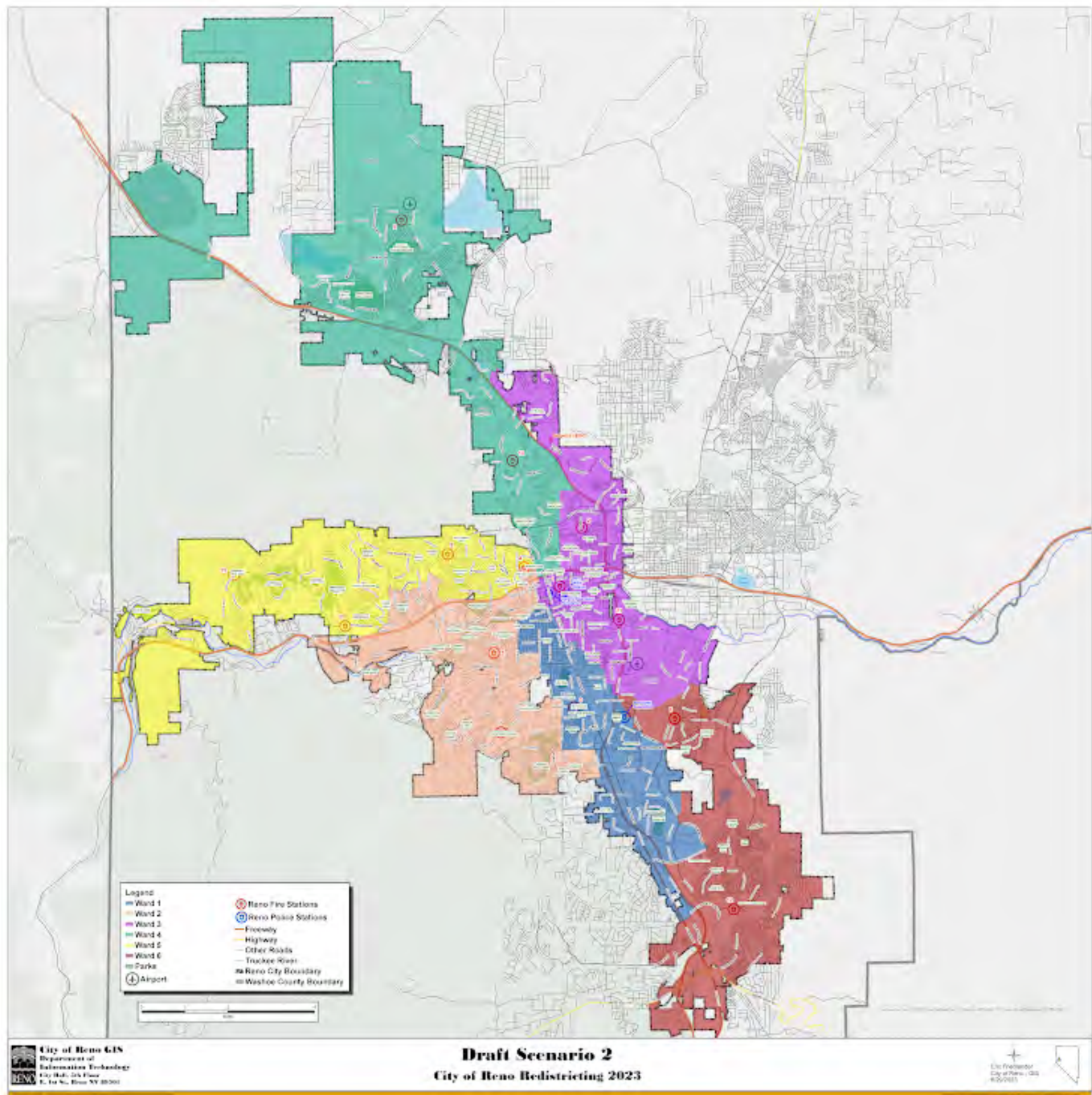
Any additional input you would like to add for draft map #1?

None

Draft Map #2

[Interactive Map](#)

Draft Map Scenario #2



Please rate draft map #2.

Unsatisfied

1 ☐

2 ☒

3 ☐

4 ☐

5 ☐

Highly Satisfied

What do you like about draft map #2?

Defined along neighborhoods

What could be better about draft map #2?

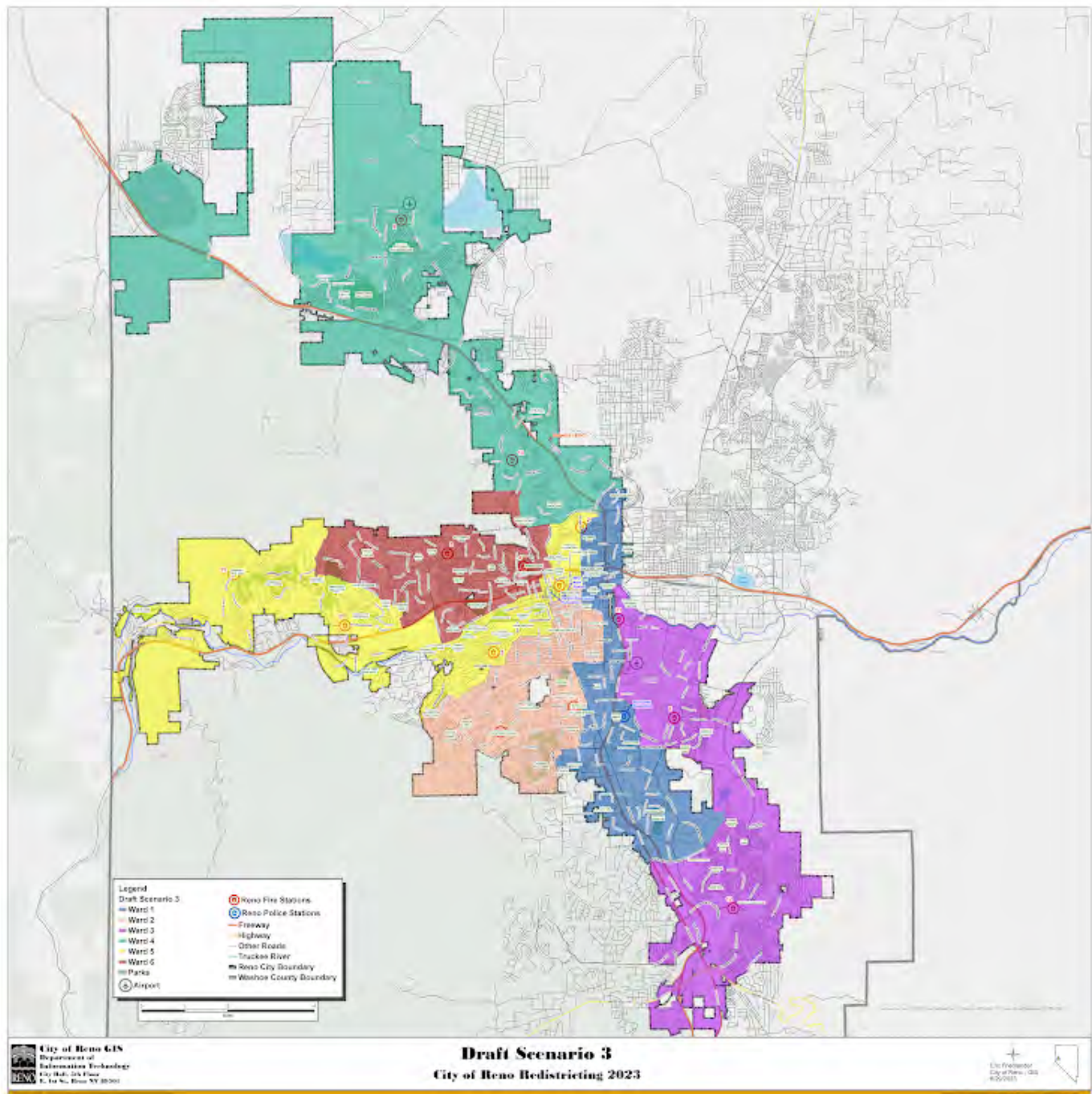
Ward one is weird

Any additional input you would like to add for draft map #2?

Draft Map #3

[Interactive Map](#)

Draft Map Scenario #3



Please rate draft map #3.

Unsatisfied

1 ☒

2 ☐

3 ☐

4 ☐

5 ☐

Highly Satisfied

What do you like about draft map #3?

Nothing

What could be better about draft map #3?

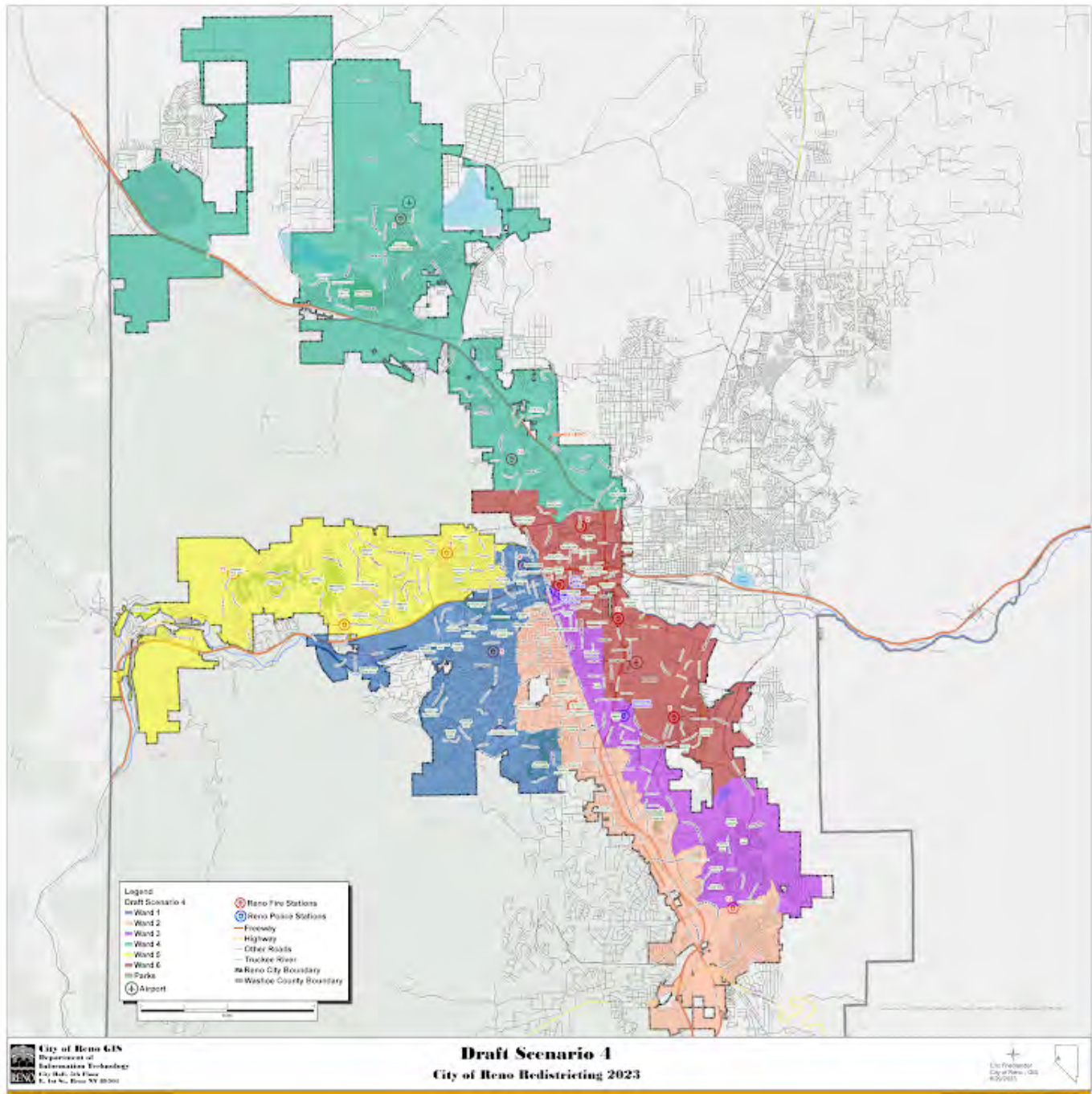
Ward one and five are weird

Any additional input you would like to add on draft map #3?

Draft Map #4

[Interactive Map](#)

Draft Map Scenario #4



Please rate draft map #4.

Unsatisfied

1 ☐

2 ☐

3 ☒

4 ☐

5 ☐

Highly Satisfied

What do you like about draft map #4?

Better ward boundaries

What could be better about draft map #4?

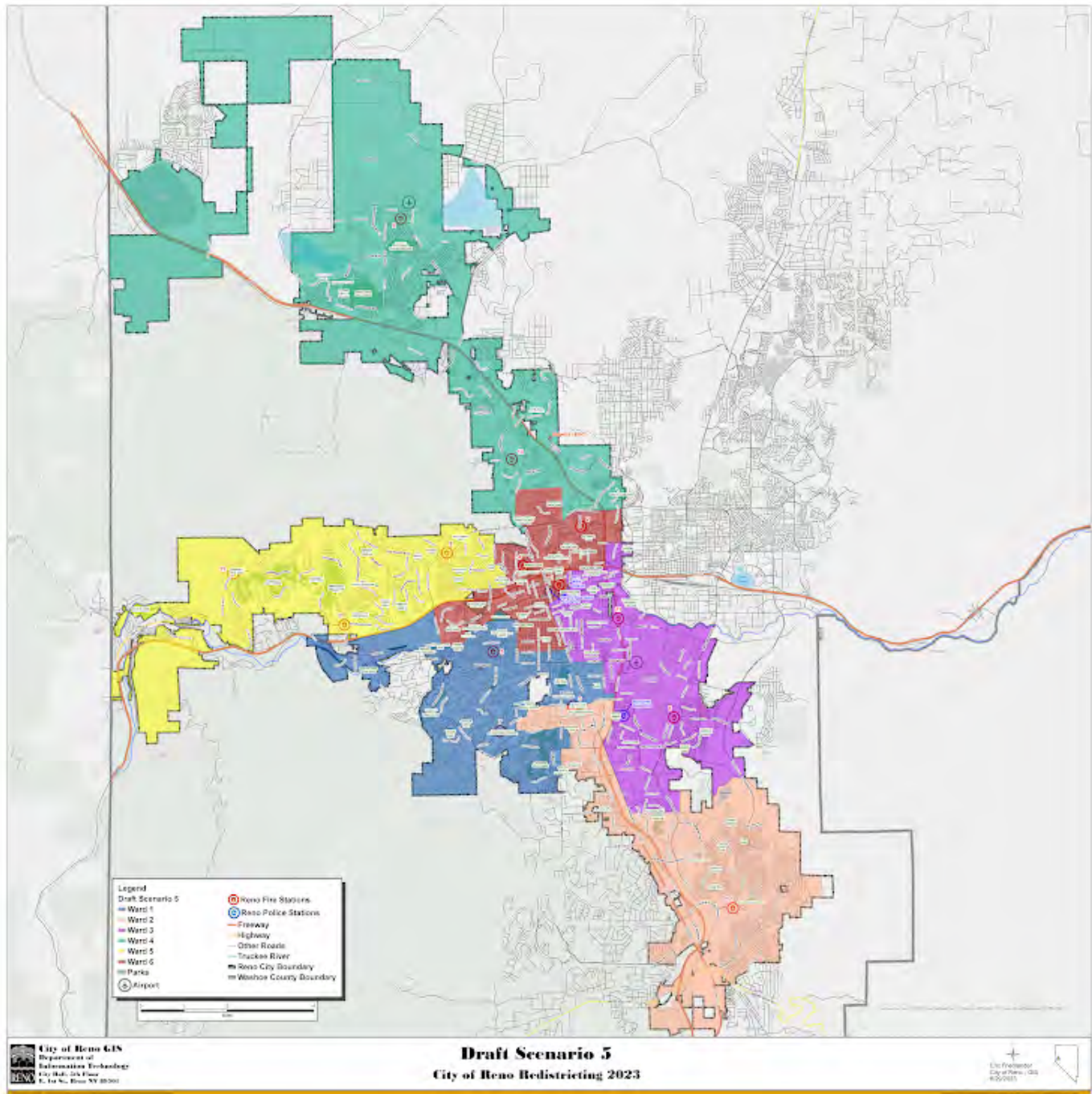
Ward four too large

Any additional input you would like to add on draft map #4?

Draft Map #5

[Interactive Map](#)

Draft Map Scenario #5



Please rate draft map #5.

Unsatisfied

1 ☐

2 ☐

3 ☐

4 ☒

5 ☐

Highly Satisfied

What do you like about draft map #5?

Better black representation

What could be better about draft map #5?

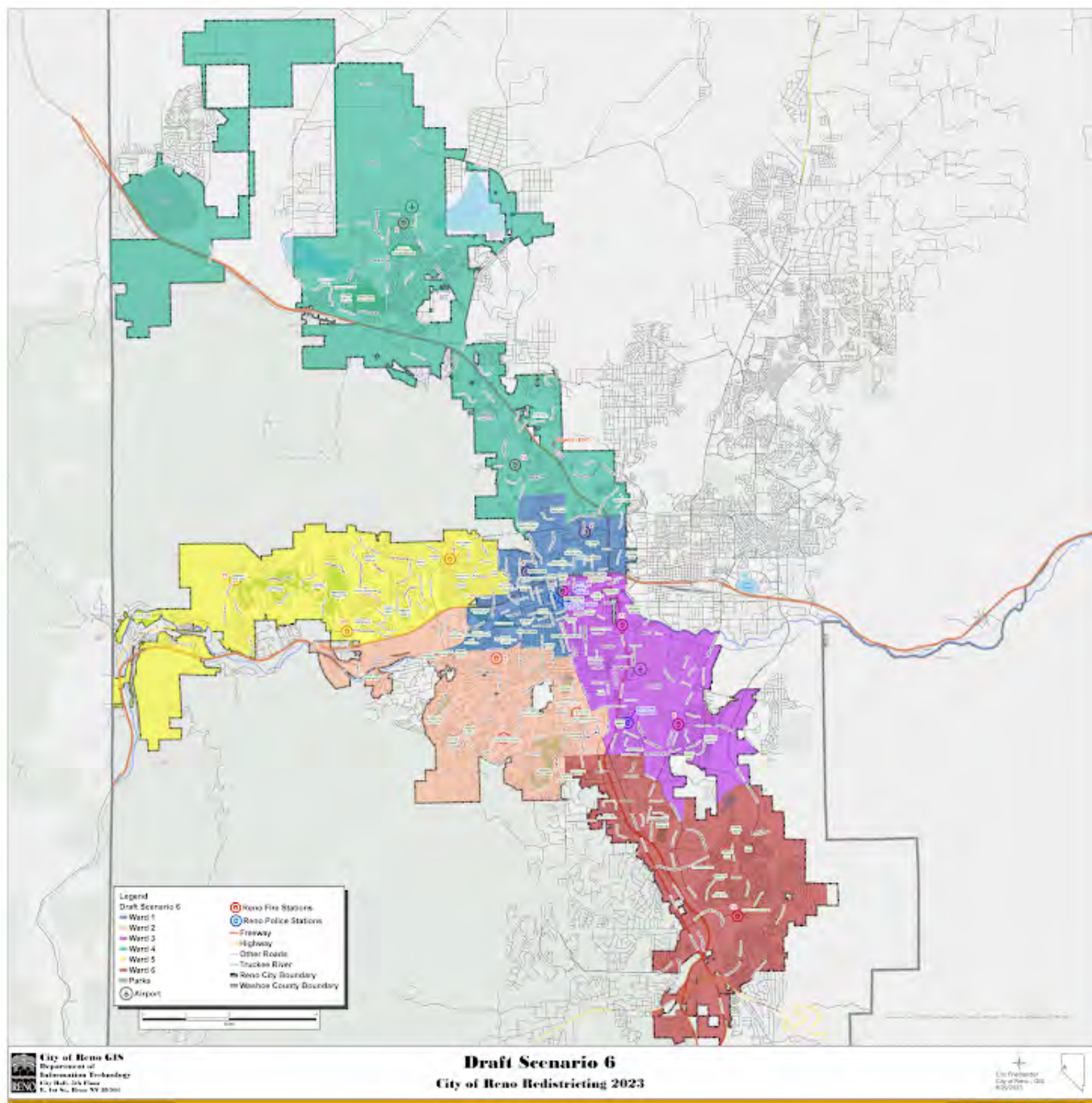
Nothing

Any additional input you would like to add on draft map #5?

Draft Map #6

[Interactive Map](#)

Draft Map Scenario #6



Please rate draft map #6.

Unsatisfied

1 ☐

2 ☐

3 ☒

4 ☐

5 ☐

Highly Satisfied

What do you like about draft map #6?

Well defined wards - easy to see boundaries.

What could be better about draft map #6?

Adjust ward one - less to the west and more east

Any additional input you would like to add on draft map #6?

Your Information

First Name

Dave

Last Name

SMITH

Current Ward

6

Email or Address

Dave.smith@yahoo.com

This form was created inside of City of Reno.

Google Forms

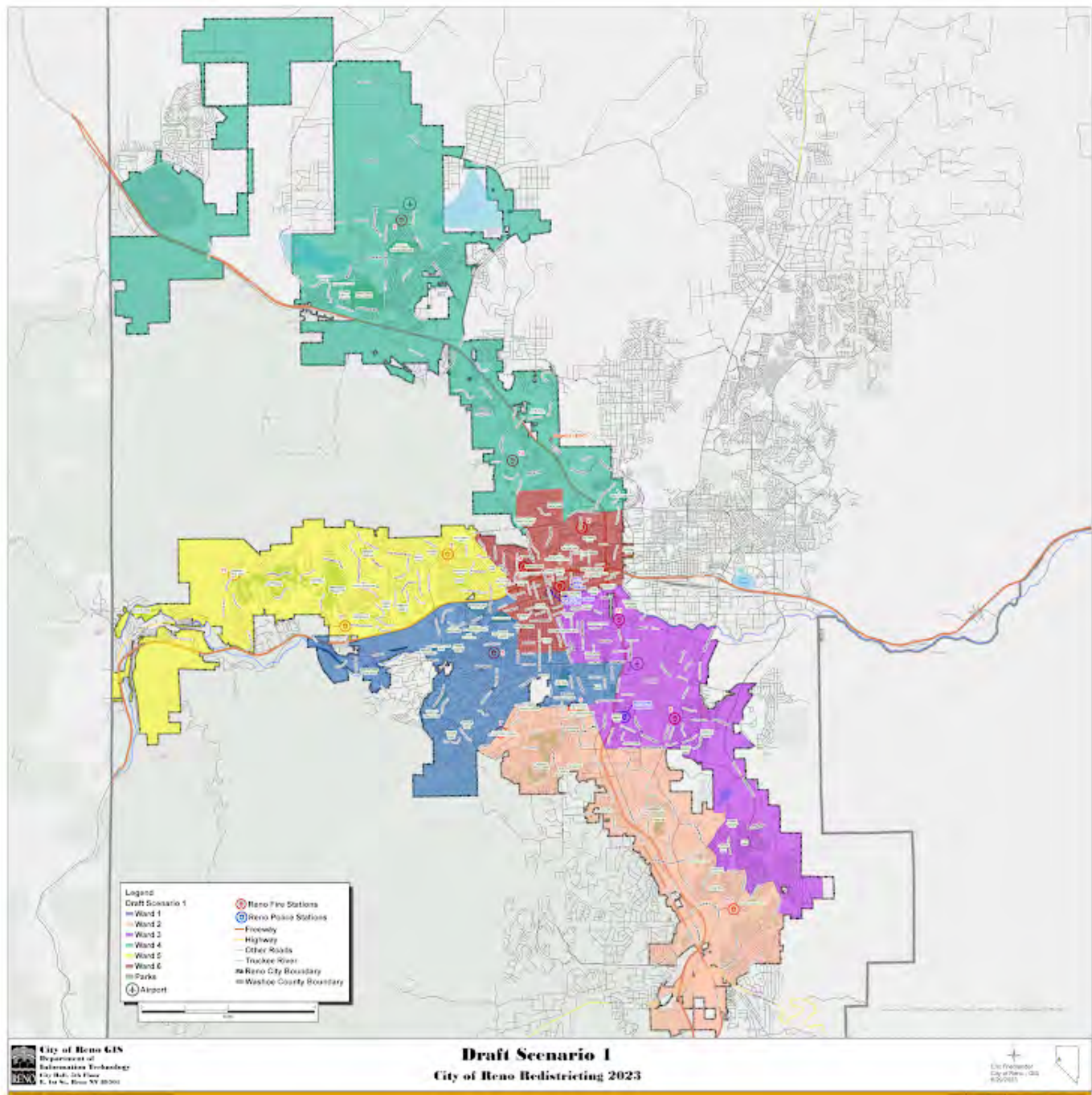
Redistricting Draft Maps Feedback

The City of Reno is redrawing its ward boundaries to transition from five to six wards. Please provide your feedback on the six draft scenarios below. Check on [Reno.Gov/Redistricting](https://reno.gov/redistricting) for information about this process.

Draft Map #1

[Interactive Map](#)

Draft Map #1



Please rate draft map #1.

Unsatisfied

1 ☐

2 ☐

3 ☒

4 ☐

5 ☐

Highly Satisfied

What do you like about draft map #1?

.....

What could be better about draft map #1?

Ward 6 is compact and has the best opportunity at having common needs as a WARD.

.....

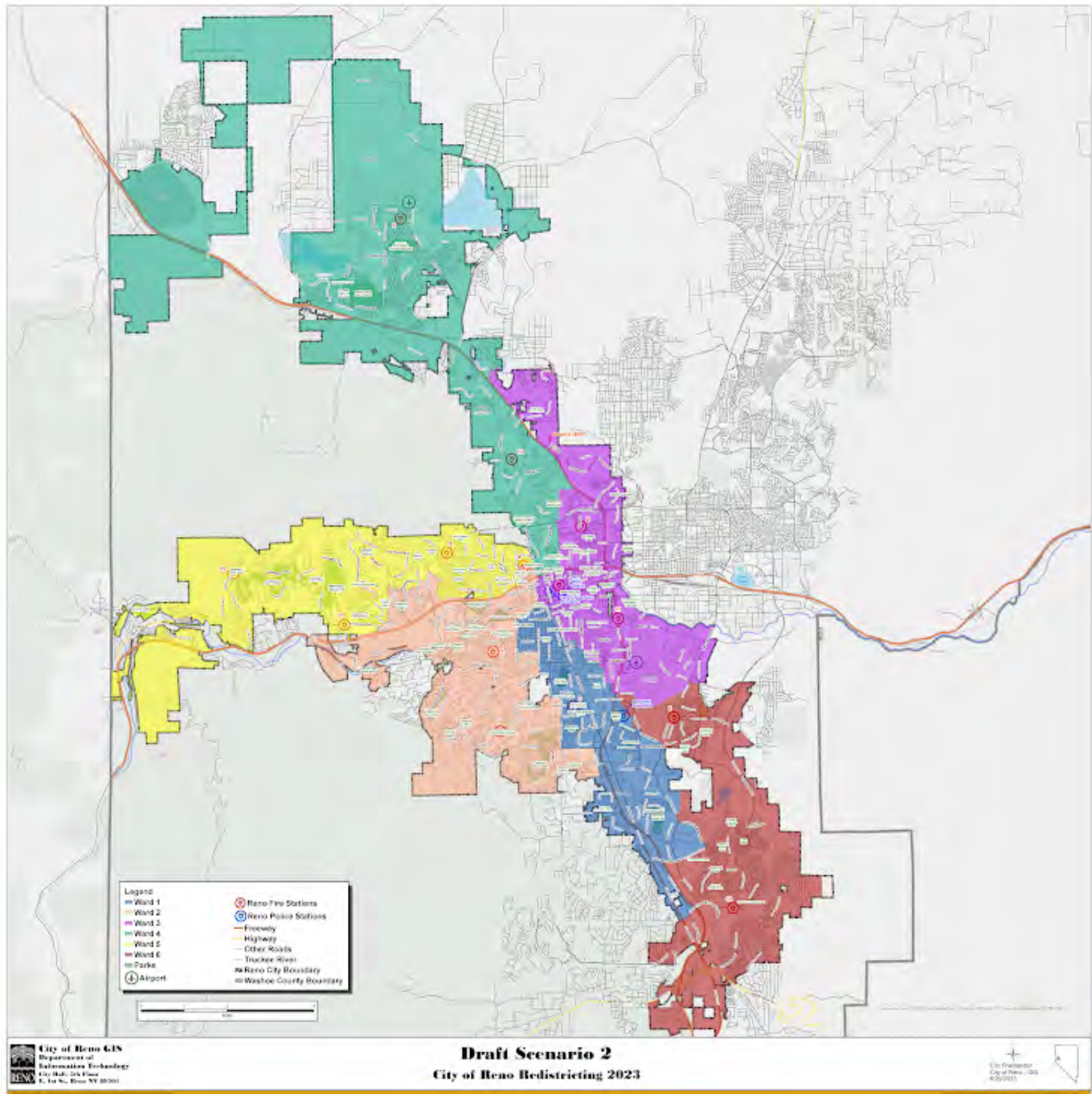
Any additional input you would like to add for draft map #1?

.....

Draft Map #2

[Interactive Map](#)

Draft Map Scenario #2



Please rate draft map #2.

Unsatisfied

1 ☐

2 ☐

3 ☒

4 ☐

5 ☐

Highly Satisfied

What do you like about draft map #2?

Wards look evenly distributed by geography.

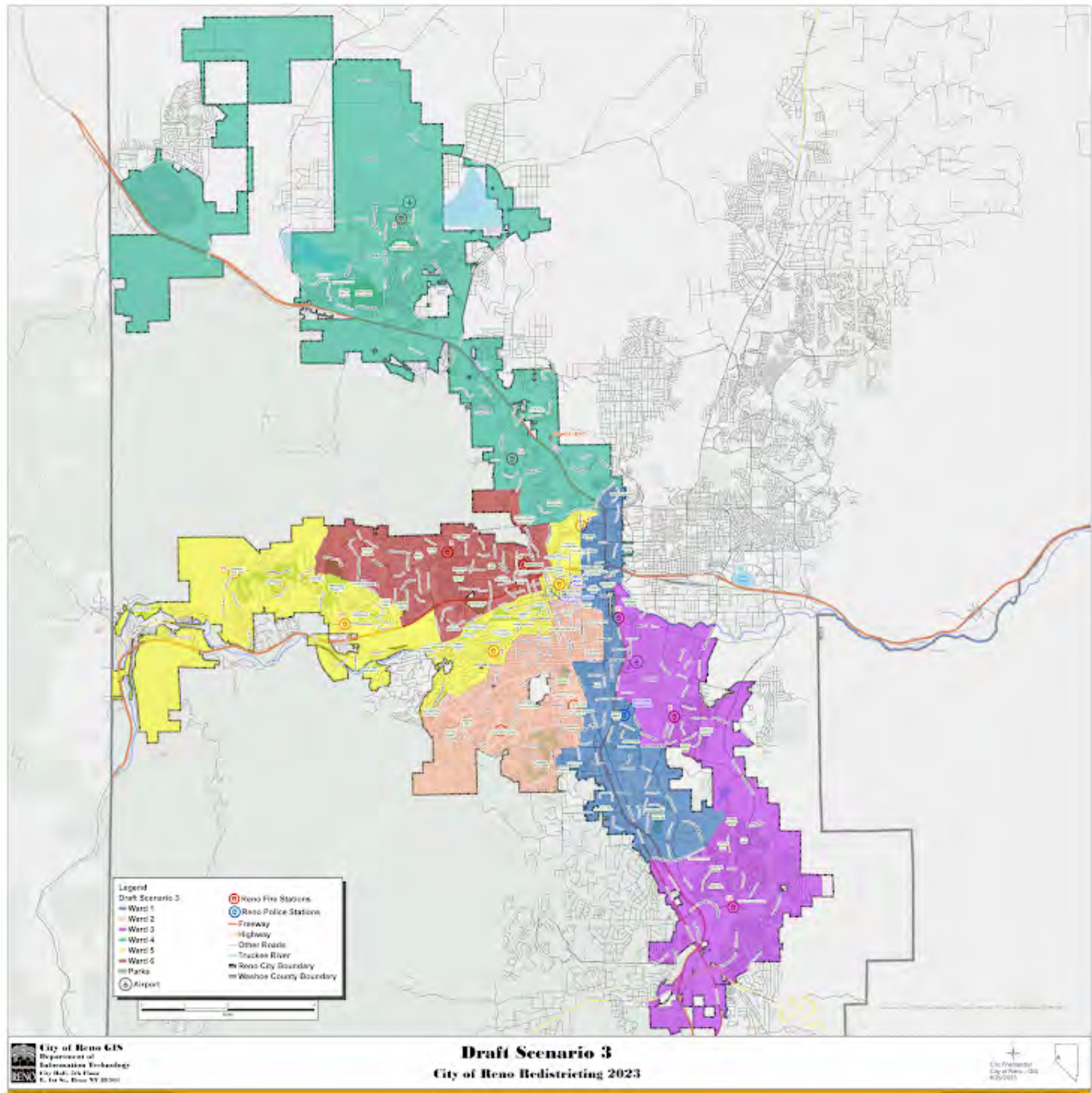
What could be better about draft map #2?

Any additional input you would like to add for draft map #2?

Draft Map #3

[Interactive Map](#)

Draft Map Scenario #3



Please rate draft map #3.

Unsatisfied

1 ☒

2 ☐

3 ☐

4 ☐

5 ☐

Highly Satisfied

What do you like about draft map #3?

.....

What could be better about draft map #3?

Wards 1 & 5 are barely connected. This is map appears to be politically motivated.

.....

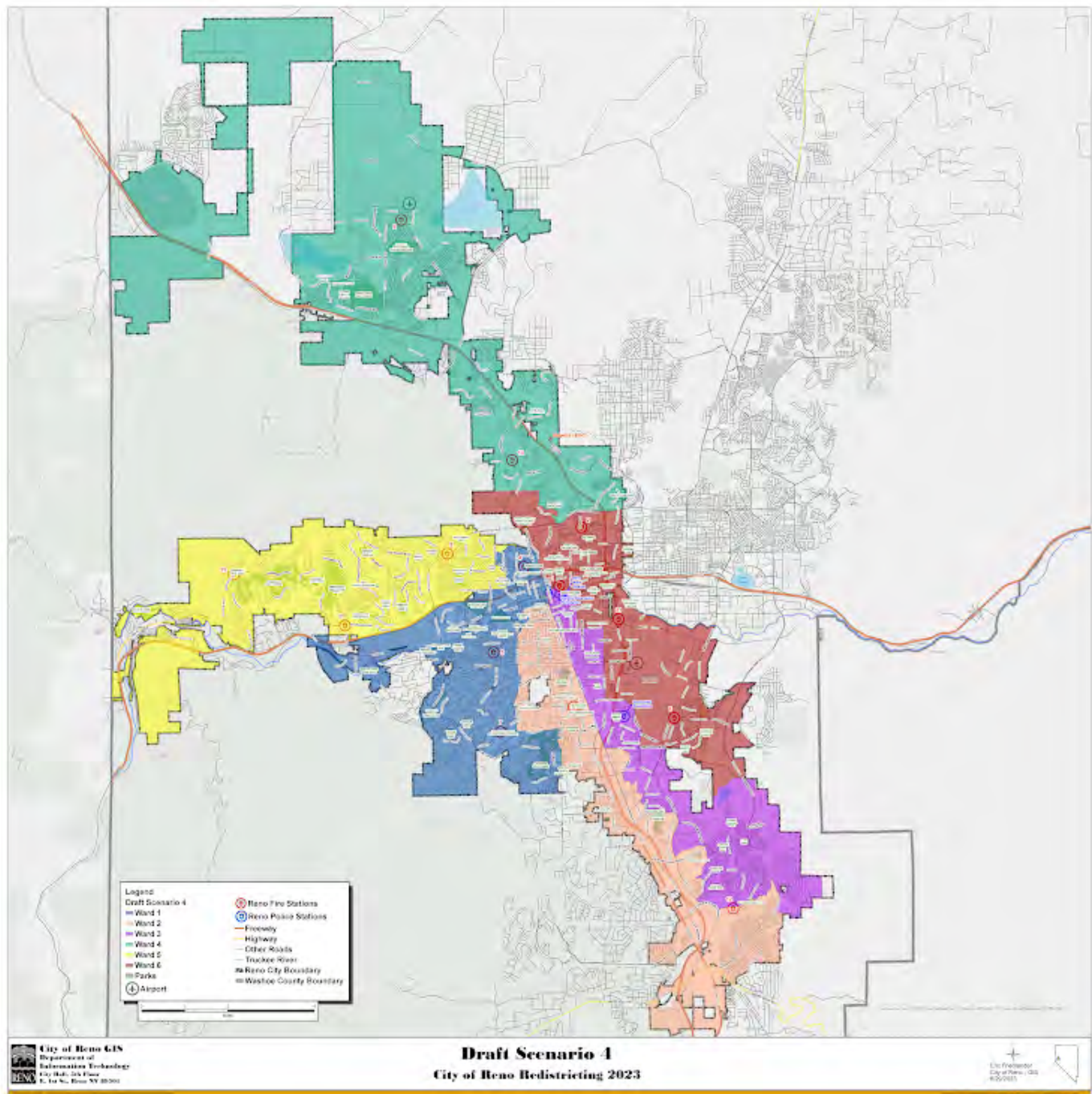
Any additional input you would like to add on draft map #3?

.....

Draft Map #4

[Interactive Map](#)

Draft Map Scenario #4



Please rate draft map #4.

Unsatisfied

1 ☐

2 ☐

3 ☒

4 ☐

5 ☐

Highly Satisfied

What do you like about draft map #4?

What could be better about draft map #4?

Southern portion looks long and skinny - again the northern communities have no commonality with the southern communities in ward 2, 3 and 6

Any additional input you would like to add on draft map #4?

Draft Map #5

[Interactive Map](#)

Draft Map Scenario #5



Please rate draft map #5.

Unsatisfied

1 ☐

2 ☐

3 ☐

4 ☐

5 ☒

Highly Satisfied

What do you like about draft map #5?

Balanced and tightest geographical wards.

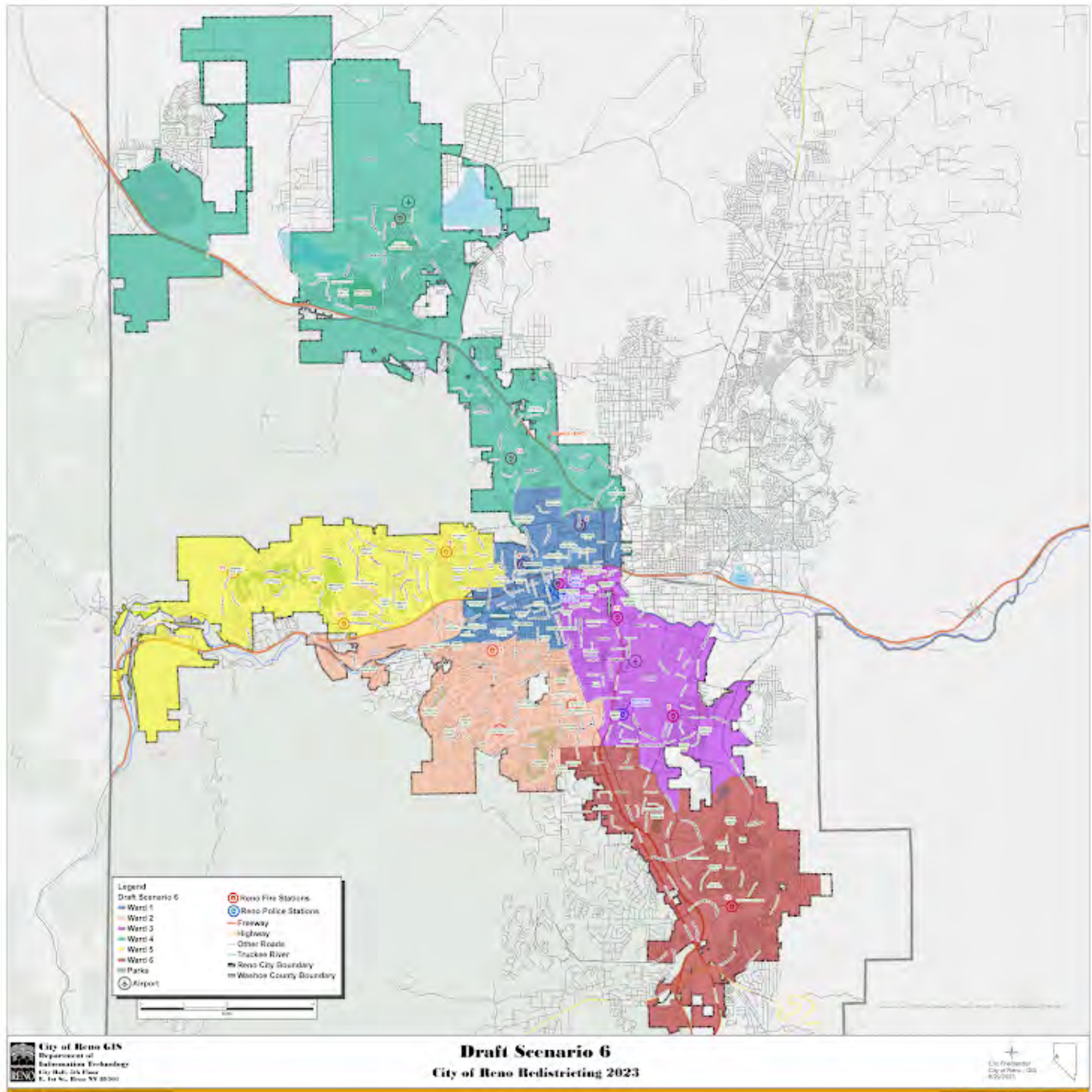
What could be better about draft map #5?

Any additional input you would like to add on draft map #5?

Draft Map #6

[Interactive Map](#)

Draft Map Scenario #6



Please rate draft map #6.

Unsatisfied

1 ☐

2 ☐

3 ☐

4 ☐

5 ☒

Highly Satisfied

What do you like about draft map #6?

balanced and geographically tightest wards

What could be better about draft map #6?

Any additional input you would like to add on draft map #6?

Your Information

First Name

Audrey

Last Name

Keller

Current Ward

2

Email or Address

audrey@swissfamilykeller.com

This form was created inside of City of Reno.

Google Forms

Redistricting Draft Maps Feedback

The City of Reno is redrawing its ward boundaries to transition from five to six wards. Please provide your feedback on the six draft scenarios below. Check on [Reno.Gov/Redistricting](https://reno.gov/redistricting) for information about this process.

Draft Map #1

[Interactive Map](#)

Draft Map #1



Please rate draft map #1.

Unsatisfied

1 ☒

2 ☐

3 ☐

4 ☐

5 ☐

Highly Satisfied

What do you like about draft map #1?

n/a

What could be better about draft map #1?

Damonte Foothills is detached from Damonte Ranch. Ward 2 too large and diverse.

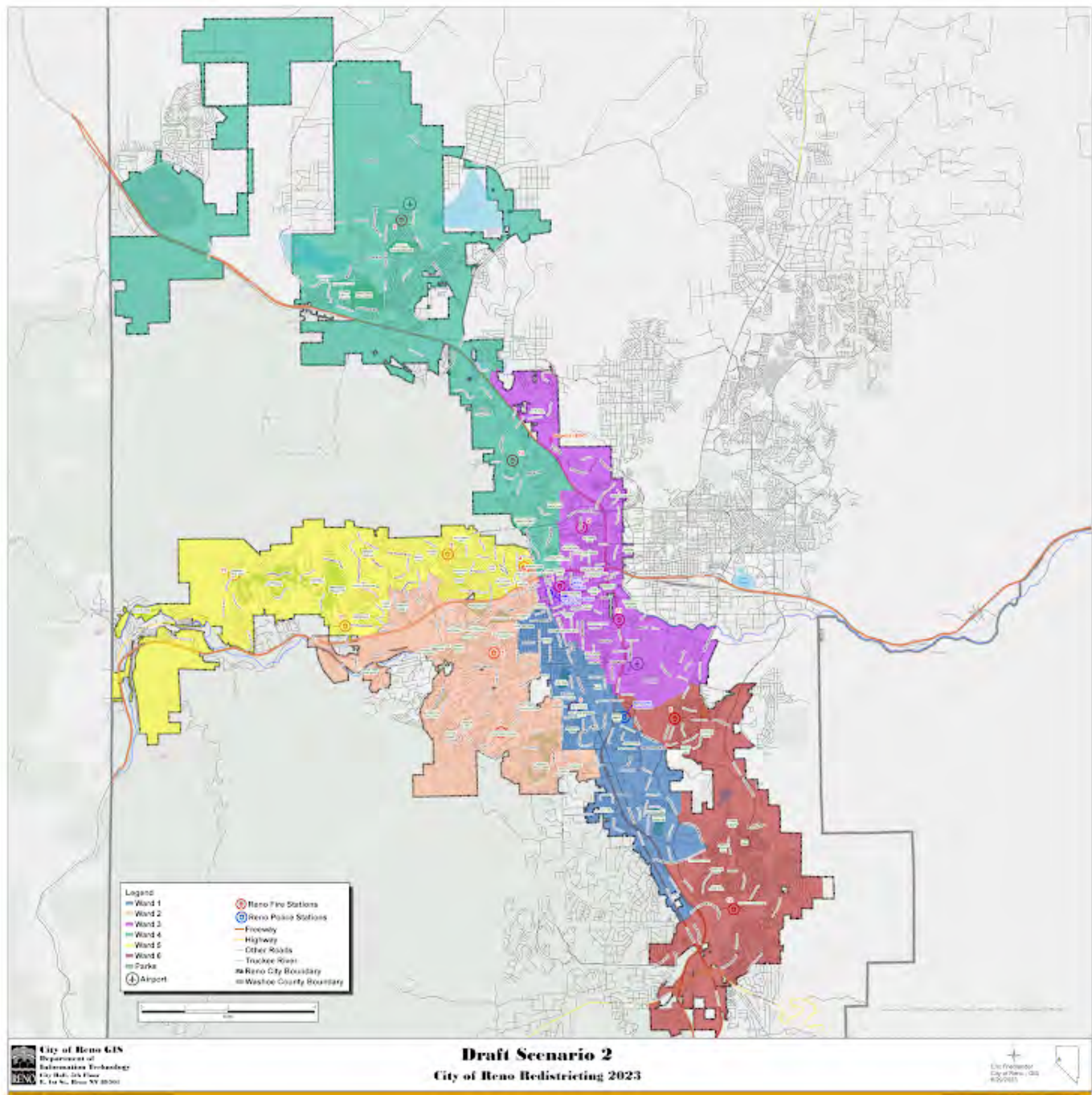
Any additional input you would like to add for draft map #1?

Division does not make sense

Draft Map #2

[Interactive Map](#)

Draft Map Scenario #2



Please rate draft map #2.

Unsatisfied

1 ☐

2 ☐

3 ☐

4 ☐

5 ☒

Highly Satisfied

What do you like about draft map #2?

Sensible separation of areas, even distribution.

What could be better about draft map #2?

n/a

Any additional input you would like to add for draft map #2?

Makes sense.

Draft Map #3

[Interactive Map](#)

Draft Map Scenario #3



Please rate draft map #3.

Unsatisfied

1 ☐

2 ☐

3 ☐

4 ☒

5 ☐

Highly Satisfied

What do you like about draft map #3?

South / East reno division lines make sense

What could be better about draft map #3?

Ward 3 seems large, ward 5 is a weird strip.

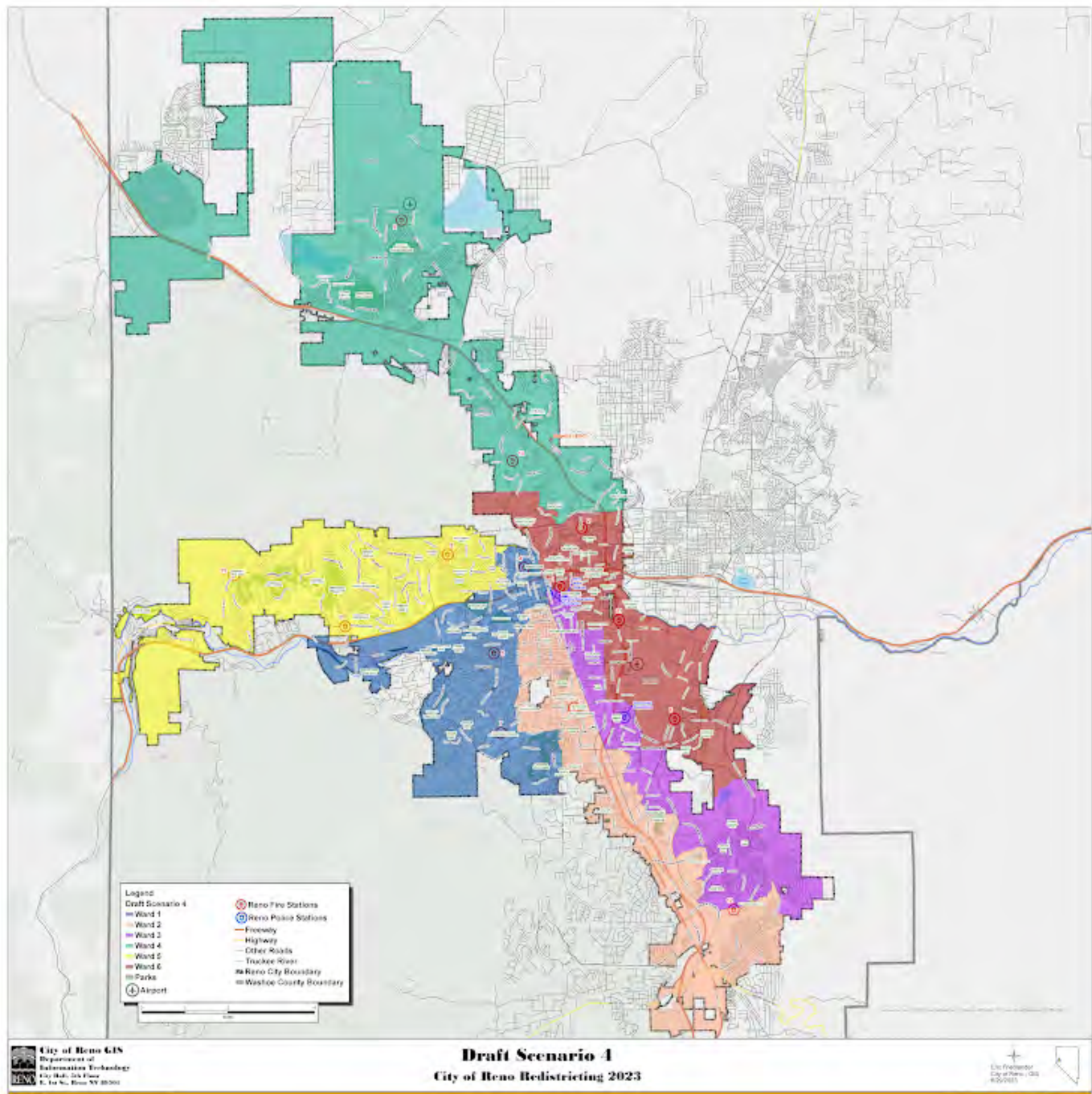
Any additional input you would like to add on draft map #3?

n/a

Draft Map #4

[Interactive Map](#)

Draft Map Scenario #4



Please rate draft map #4.

Unsatisfied

1 ☒

2 ☐

3 ☐

4 ☐

5 ☐

Highly Satisfied

What do you like about draft map #4?

Nothing

What could be better about draft map #4?

Terrible "strips" combine diverse areas, leaders will have a hard time focusing on issues of their constituents. Damonte Foothills is separated from nearby Damonte Ranch.

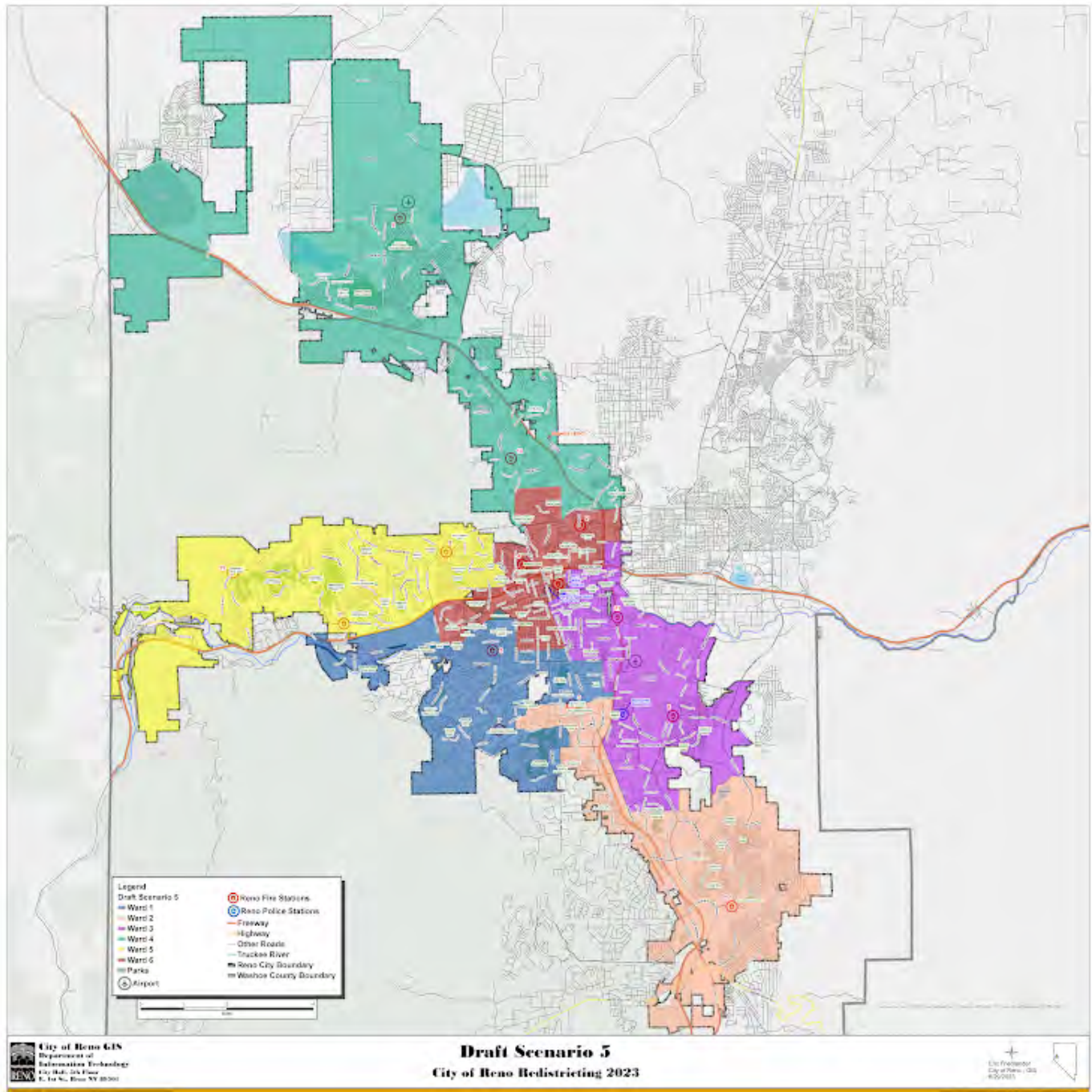
Any additional input you would like to add on draft map #4?

No bueno

Draft Map #5

[Interactive Map](#)

Draft Map Scenario #5



Please rate draft map #5.

Unsatisfied

1 ☐

2 ☐

3 ☐

4 ☐

5 ☒

Highly Satisfied

What do you like about draft map #5?

South reno is unified, districts are logically divided.

What could be better about draft map #5?

Ward 2 is a little large.

Any additional input you would like to add on draft map #5?

Draft Map #6

[Interactive Map](#)

Draft Map Scenario #6



Please rate draft map #6.

Unsatisfied

1 ☐

2 ☐

3 ☐

4 ☐

5 ☒

Highly Satisfied

What do you like about draft map #6?

South Reno is grouped logically. Ward sizes are sensible.

What could be better about draft map #6?

Ward 6 is a little large.

Any additional input you would like to add on draft map #6?

Your Information

First Name

Rob

Last Name

Raper

Current Ward

2

Email or Address

djrobx@gmail.com

This form was created inside of City of Reno.

Google Forms

Redistricting Draft Maps Feedback

The City of Reno is redrawing its ward boundaries to transition from five to six wards. Please provide your feedback on the six draft scenarios below. Check on [Reno.Gov/Redistricting](https://reno.gov/redistricting) for information about this process.

Draft Map #1

[Interactive Map](#)

Draft Map #1



Please rate draft map #1.

Unsatisfied

1 ☒

2 ☐

3 ☐

4 ☐

5 ☐

Highly Satisfied

What do you like about draft map #1?

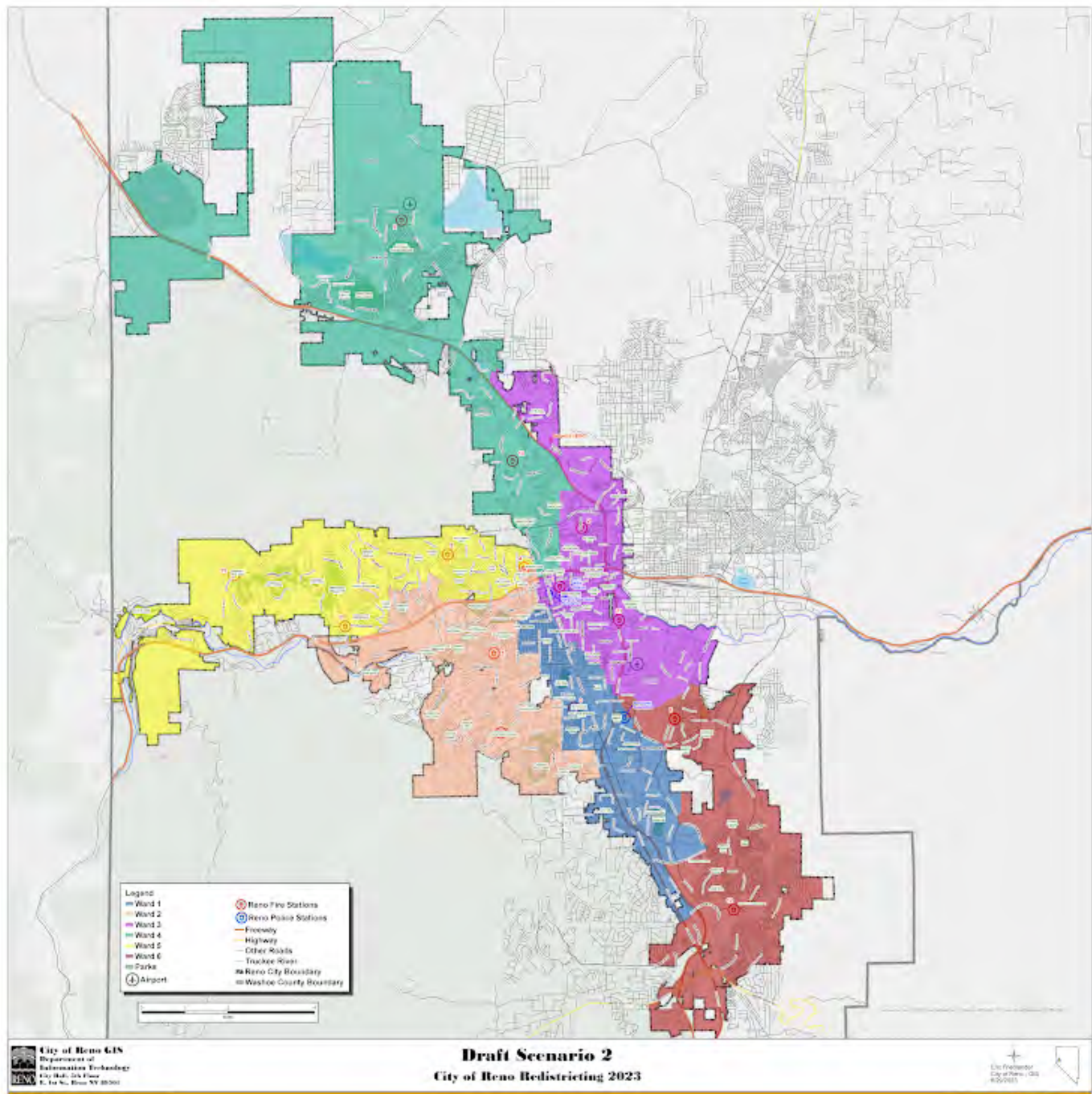
What could be better about draft map #1?

Any additional input you would like to add for draft map #1?

Draft Map #2

[Interactive Map](#)

Draft Map Scenario #2



Please rate draft map #2.

Unsatisfied

1 ☒

2 ☐

3 ☐

4 ☐

5 ☐

Highly Satisfied

What do you like about draft map #2?

What could be better about draft map #2?

Any additional input you would like to add for draft map #2?

Draft Map #3

[Interactive Map](#)

Draft Map Scenario #3



Please rate draft map #3.

Unsatisfied

1 ☒

2 ☐

3 ☐

4 ☐

5 ☐

Highly Satisfied

What do you like about draft map #3?

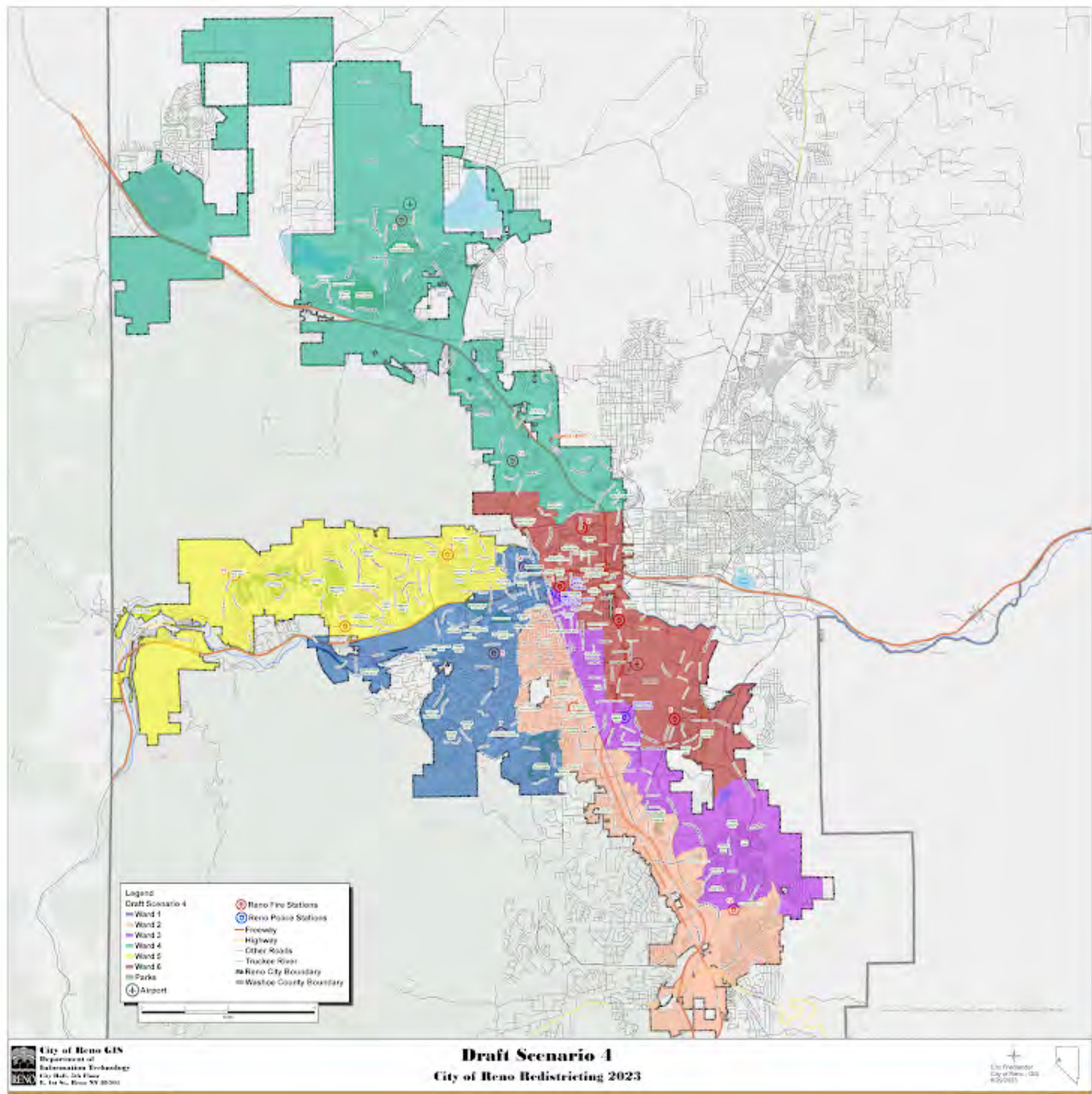
What could be better about draft map #3?

Any additional input you would like to add on draft map #3?

Draft Map #4

[Interactive Map](#)

Draft Map Scenario #4



Please rate draft map #4.

Unsatisfied

1 ☒

2 ☐

3 ☐

4 ☐

5 ☐

Highly Satisfied

What do you like about draft map #4?

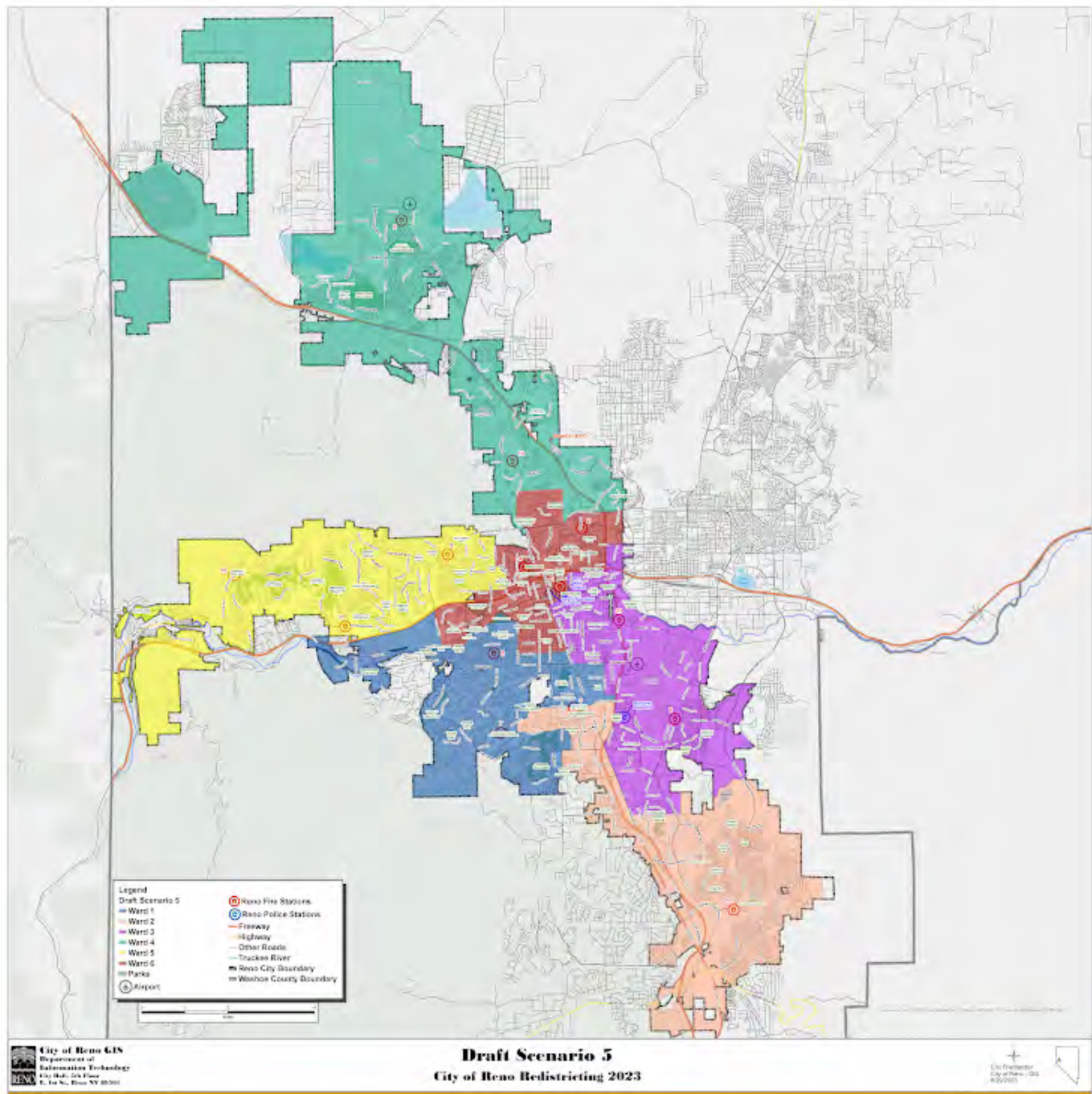
What could be better about draft map #4?

Any additional input you would like to add on draft map #4?

Draft Map #5

[Interactive Map](#)

Draft Map Scenario #5



Please rate draft map #5.

Unsatisfied

1 ☐

2 ☐

3 ☒

4 ☐

5 ☐

Highly Satisfied

What do you like about draft map #5?

What could be better about draft map #5?

Any additional input you would like to add on draft map #5?

Draft Map #6

[Interactive Map](#)

Draft Map Scenario #6



Please rate draft map #6.

Unsatisfied

1 ☐

2 ☐

3 ☐

4 ☐

5 ☒

Highly Satisfied

What do you like about draft map #6?

What could be better about draft map #6?

Any additional input you would like to add on draft map #6?

Your Information

First Name

Last Name

.....

Current Ward

3

.....

Email or Address

.....

This form was created inside of City of Reno.



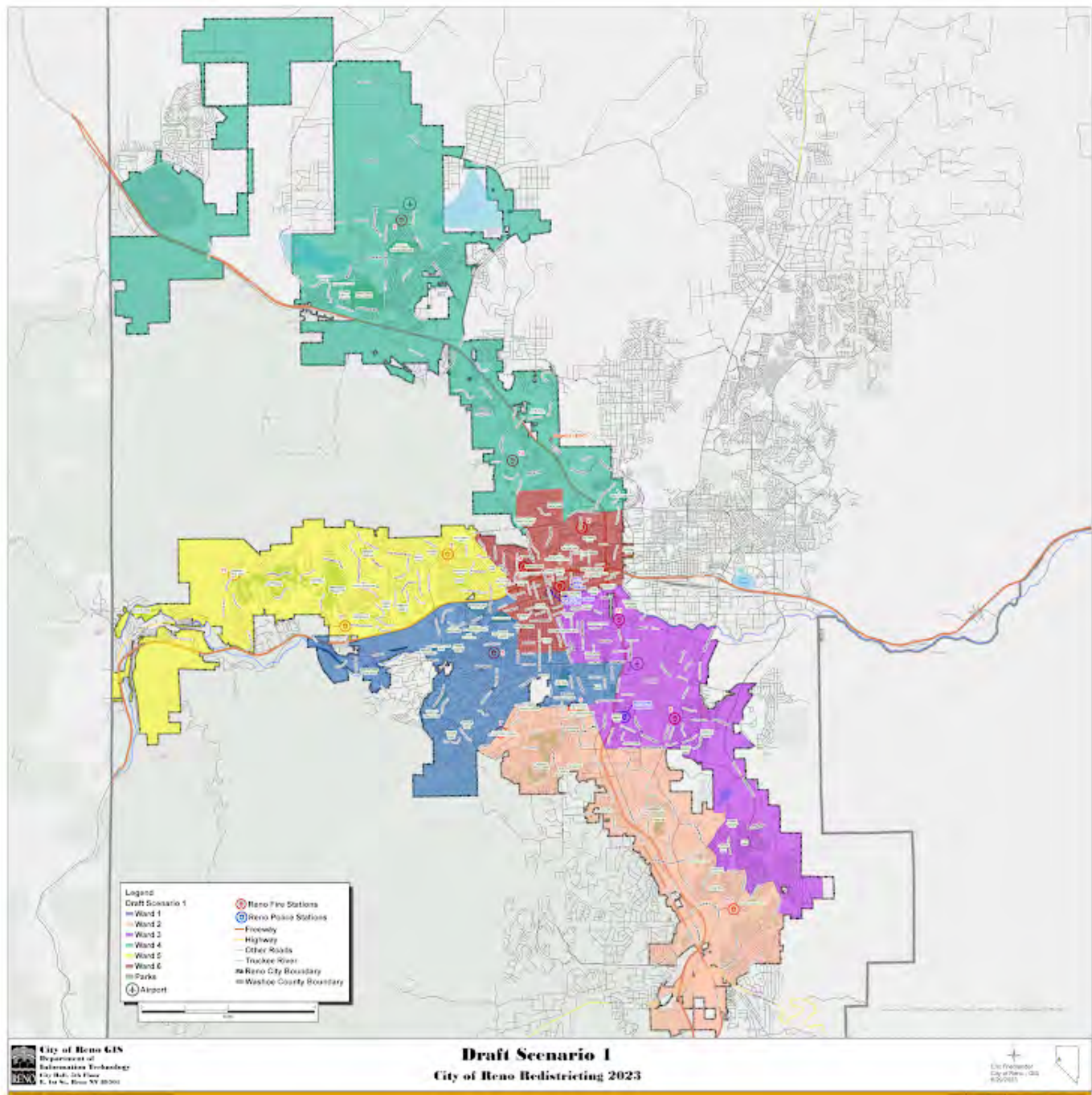
Redistricting Draft Maps Feedback

The City of Reno is redrawing its ward boundaries to transition from five to six wards. Please provide your feedback on the six draft scenarios below. Check on [Reno.Gov/Redistricting](https://reno.gov/redistricting) for information about this process.

Draft Map #1

[Interactive Map](#)

Draft Map #1



Please rate draft map #1.

Unsatisfied

1 ☐

2 ☐

3 ☐

4 ☐

5 ☒

Highly Satisfied

What do you like about draft map #1?

Midtown/old southwest remaining together

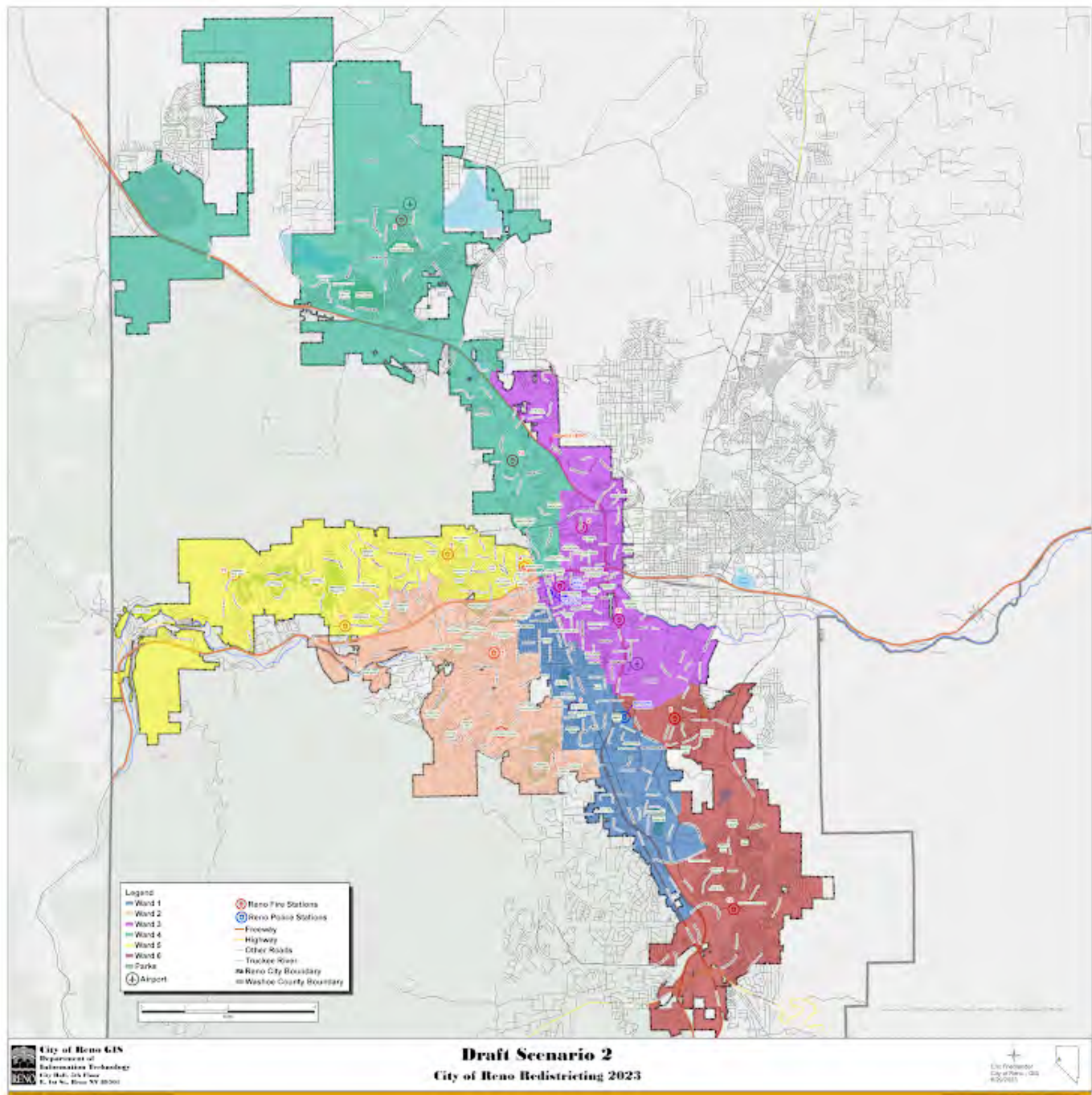
What could be better about draft map #1?

Any additional input you would like to add for draft map #1?

Draft Map #2

[Interactive Map](#)

Draft Map Scenario #2



Please rate draft map #2.

Unsatisfied

1 ☐

2 ☒

3 ☐

4 ☐

5 ☐

Highly Satisfied

What do you like about draft map #2?

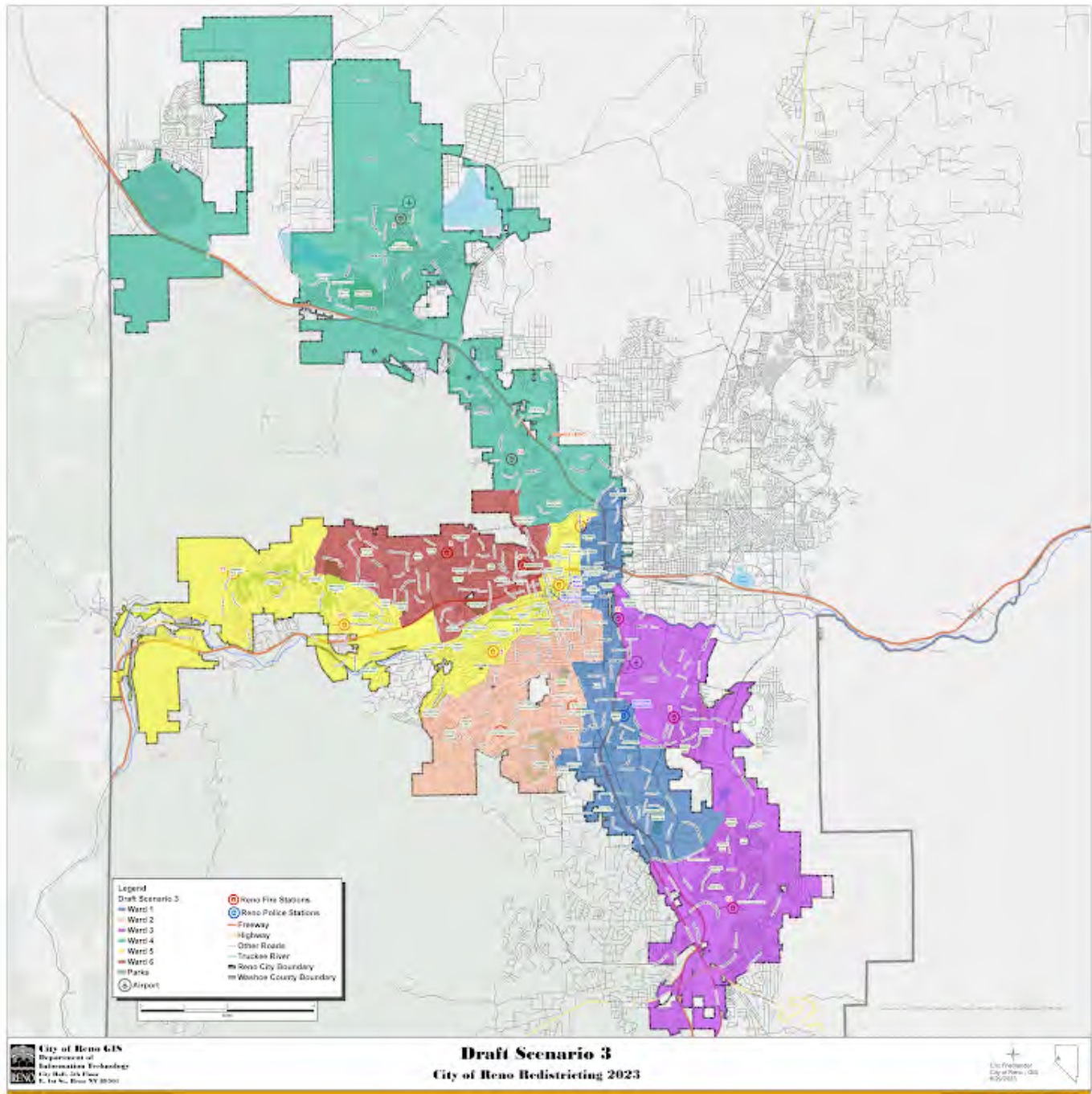
What could be better about draft map #2?

Any additional input you would like to add for draft map #2?

Draft Map #3

[Interactive Map](#)

Draft Map Scenario #3



Please rate draft map #3.

Unsatisfied

1 ☒

2 ☐

3 ☐

4 ☐

5 ☐

Highly Satisfied

What do you like about draft map #3?

.....

What could be better about draft map #3?

ward 1 looks gerrymandered

.....

Any additional input you would like to add on draft map #3?

.....

Draft Map #4

[Interactive Map](#)

Draft Map Scenario #4



Please rate draft map #4.

Unsatisfied

1 ☒

2 ☐

3 ☐

4 ☐

5 ☐

Highly Satisfied

What do you like about draft map #4?

What could be better about draft map #4?

I don't like how long and spread out wards 2 and 3 are. My interests and concerns living in midtown are different than someone living in the suburbs of double diamond.

Any additional input you would like to add on draft map #4?

Draft Map #5

[Interactive Map](#)

Draft Map Scenario #5



Please rate draft map #5.

Unsatisfied

1 ☐

2 ☐

3 ☐

4 ☒

5 ☐

Highly Satisfied

What do you like about draft map #5?

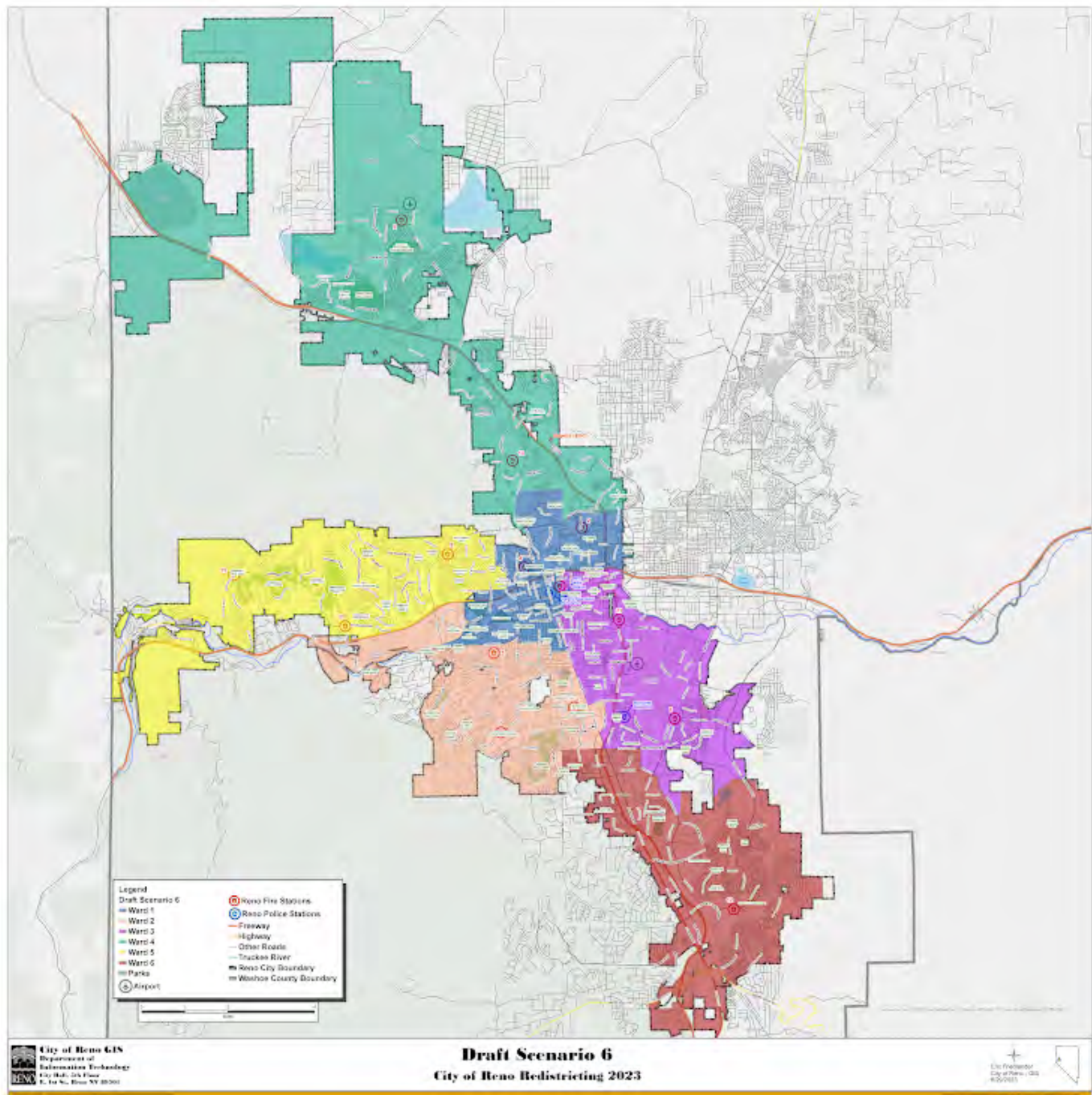
What could be better about draft map #5?

Any additional input you would like to add on draft map #5?

Draft Map #6

[Interactive Map](#)

Draft Map Scenario #6



Please rate draft map #6.

Unsatisfied

1 ☐

2 ☐

3 ☒

4 ☐

5 ☐

Highly Satisfied

What do you like about draft map #6?

What could be better about draft map #6?

Any additional input you would like to add on draft map #6?

Your Information

First Name

Jordan

Last Name

Grow

Current Ward

Ward 3

Email or Address

1640 Liston Avenue

This form was created inside of City of Reno.

Google Forms

Redistricting Draft Maps Feedback

The City of Reno is redrawing its ward boundaries to transition from five to six wards. Please provide your feedback on the six draft scenarios below. Check on [Reno.Gov/Redistricting](https://reno.gov/redistricting) for information about this process.

Draft Map #1

[Interactive Map](#)

Draft Map #1



Please rate draft map #1.

Unsatisfied

1 ☐

2 ☐

3 ☐

4 ☐

5 ☒

Highly Satisfied

What do you like about draft map #1?

ward 5 is all north of I-80, residential, and excludes downtown

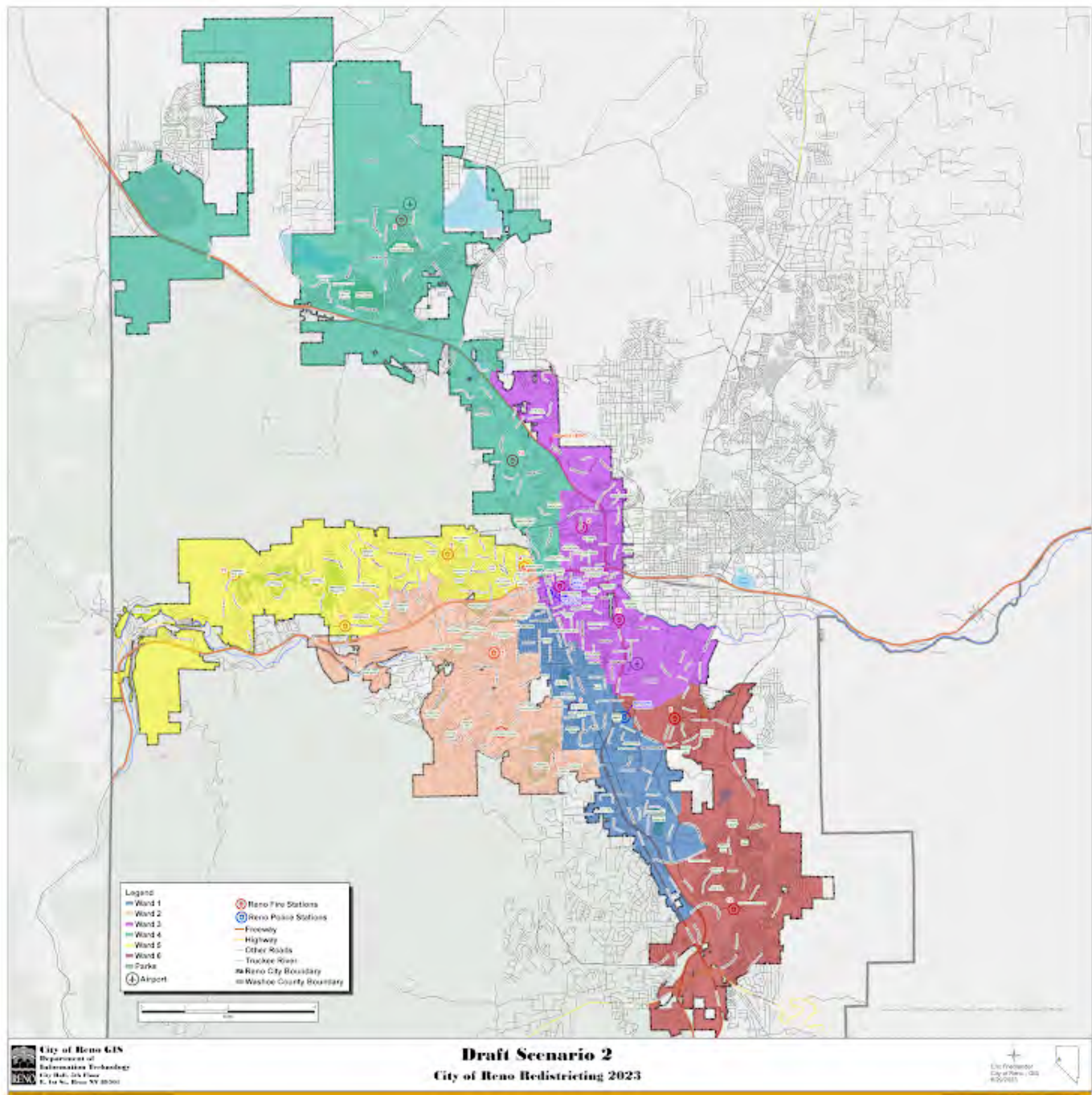
What could be better about draft map #1?

Any additional input you would like to add for draft map #1?

Draft Map #2

[Interactive Map](#)

Draft Map Scenario #2



Please rate draft map #2.

Unsatisfied

1 ☐

2 ☒

3 ☐

4 ☐

5 ☐

Highly Satisfied

What do you like about draft map #2?

ward 5 is mostly homes

What could be better about draft map #2?

ward5 goes too far east and ward 2 incuded homes north of I80 that should be in ward 5

Any additional input you would like to add for draft map #2?

Draft Map #3

[Interactive Map](#)

Draft Map Scenario #3



Please rate draft map #3.

Unsatisfied

1 ☒

2 ☐

3 ☐

4 ☐

5 ☐

Highly Satisfied

What do you like about draft map #3?

ward 4 is all north area

What could be better about draft map #3?

ward 5 is a salamander, and needs to be more like map 1

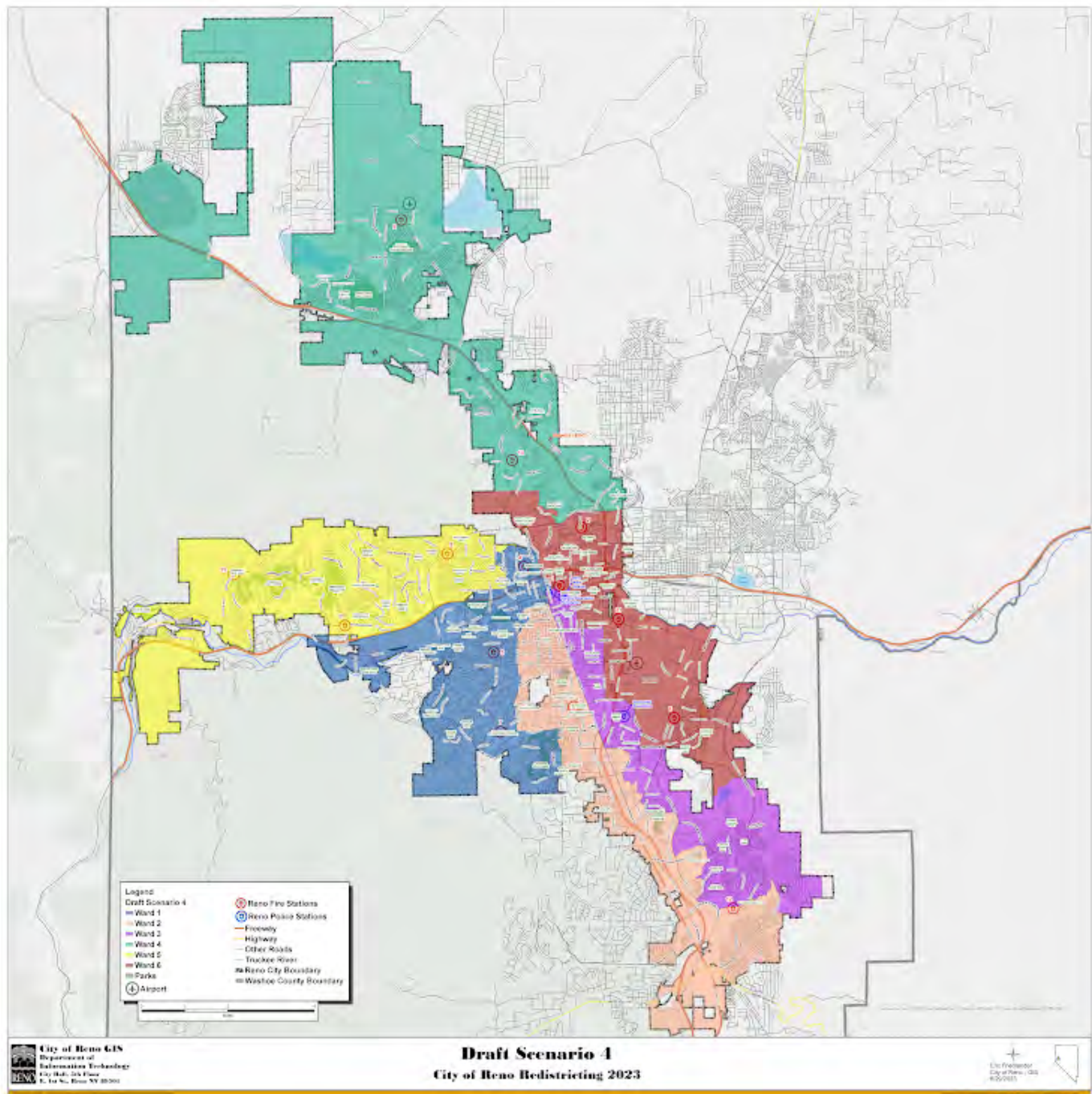
Any additional input you would like to add on draft map #3?

worst so far

Draft Map #4

[Interactive Map](#)

Draft Map Scenario #4



Please rate draft map #4.

Unsatisfied

1 ☐

2 ☒

3 ☐

4 ☐

5 ☐

Highly Satisfied

What do you like about draft map #4?

ward 5 is ok

What could be better about draft map #4?

ward 3 is too long and appears to force a part of downtown in it

Any additional input you would like to add on draft map #4?

Draft Map #5

[Interactive Map](#)

Draft Map Scenario #5



Please rate draft map #5.

Unsatisfied

1 ☐

2 ☐

3 ☐

4 ☐

5 ☒

Highly Satisfied

What do you like about draft map #5?

wards are not stretched out and reflect communities of interest

What could be better about draft map #5?

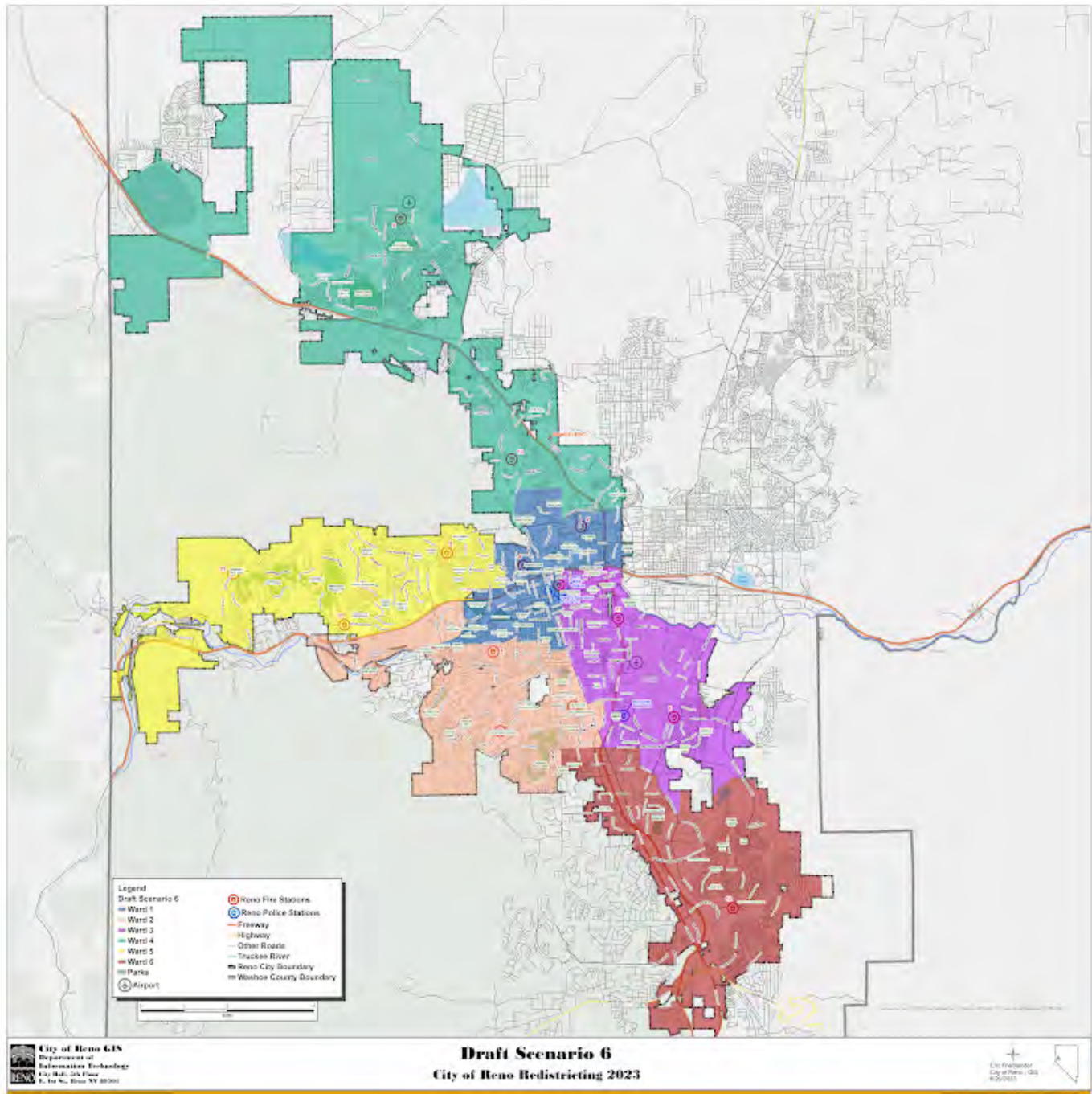
ward 3 juts into ward 2, and ward 2 into 1

Any additional input you would like to add on draft map #5?

Draft Map #6

[Interactive Map](#)

Draft Map Scenario #6



Please rate draft map #6.

Unsatisfied

1 ☐

2 ☐

3 ☐

4 ☐

5 ☒

Highly Satisfied

What do you like about draft map #6?

looks fine. continuous and not stretched out

What could be better about draft map #6?

3 should not jut into 6. 6 should have that panhandle and yeild some northwest part to 2

Any additional input you would like to add on draft map #6?

Your Information

First Name

Ken

Last Name

Becker

Current Ward

5

Email or Address

1306 Canyon Ck Rd

This form was created inside of City of Reno.

Google Forms

Redistricting Draft Maps Feedback

The City of Reno is redrawing its ward boundaries to transition from five to six wards. Please provide your feedback on the six draft scenarios below. Check on [Reno.Gov/Redistricting](https://reno.gov/redistricting) for information about this process.

Draft Map #1

[Interactive Map](#)

Draft Map #1



Please rate draft map #1.

Unsatisfied

1 ☐

2 ☐

3 ☐

4 ☒

5 ☐

Highly Satisfied

What do you like about draft map #1?

The districts are distinct and there isn't overlap.

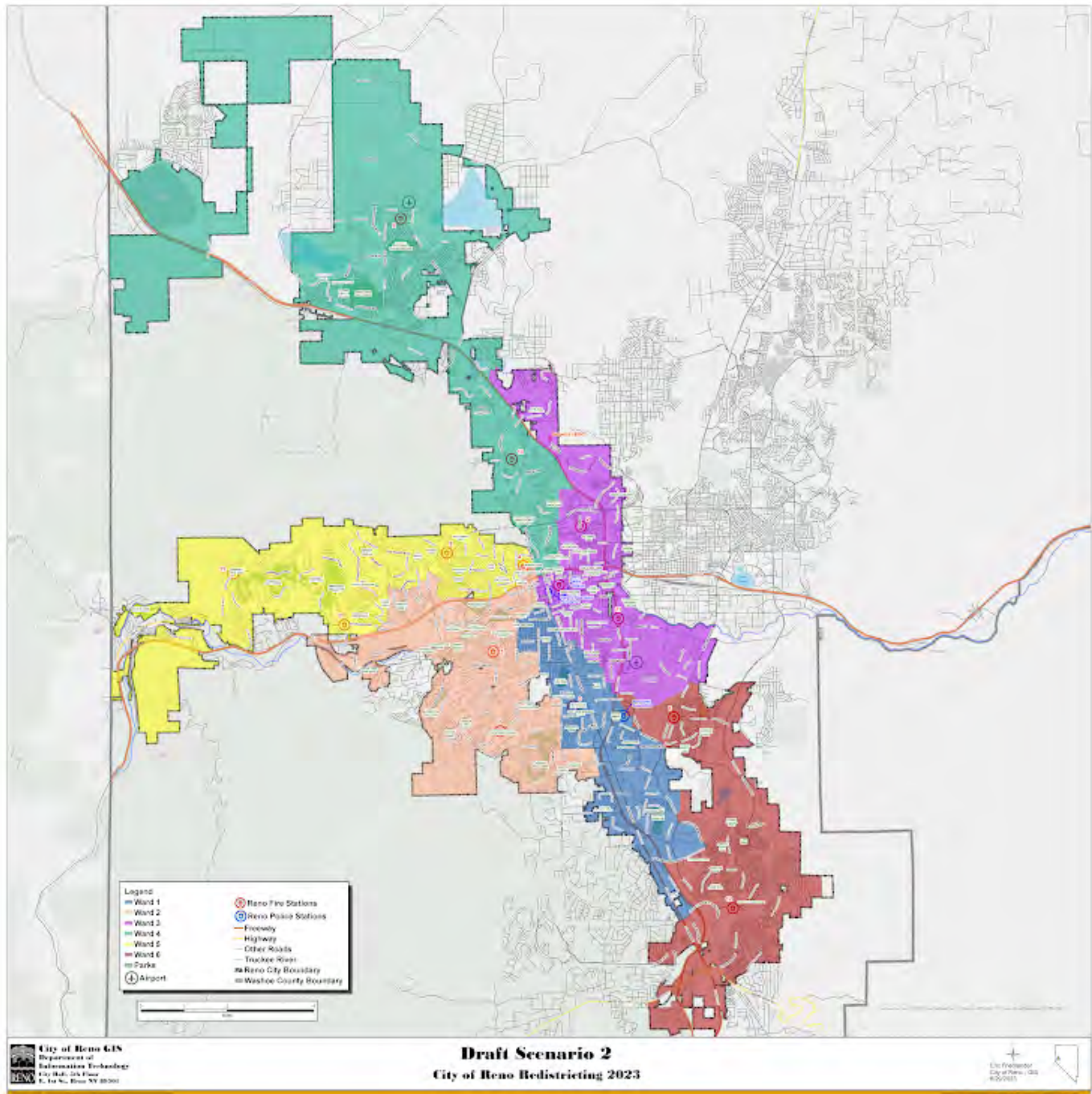
What could be better about draft map #1?

Any additional input you would like to add for draft map #1?

Draft Map #2

[Interactive Map](#)

Draft Map Scenario #2



Please rate draft map #2.

Unsatisfied

1 ☐

2 ☒

3 ☐

4 ☐

5 ☐

Highly Satisfied

What do you like about draft map #2?

What could be better about draft map #2?

Any additional input you would like to add for draft map #2?

A district representing South Meadows overlapping Midtown is not ideal.

Draft Map #3

[Interactive Map](#)

Draft Map Scenario #3



Please rate draft map #3.

Unsatisfied

1 ☒

2 ☐

3 ☐

4 ☐

5 ☐

Highly Satisfied

What do you like about draft map #3?

What could be better about draft map #3?

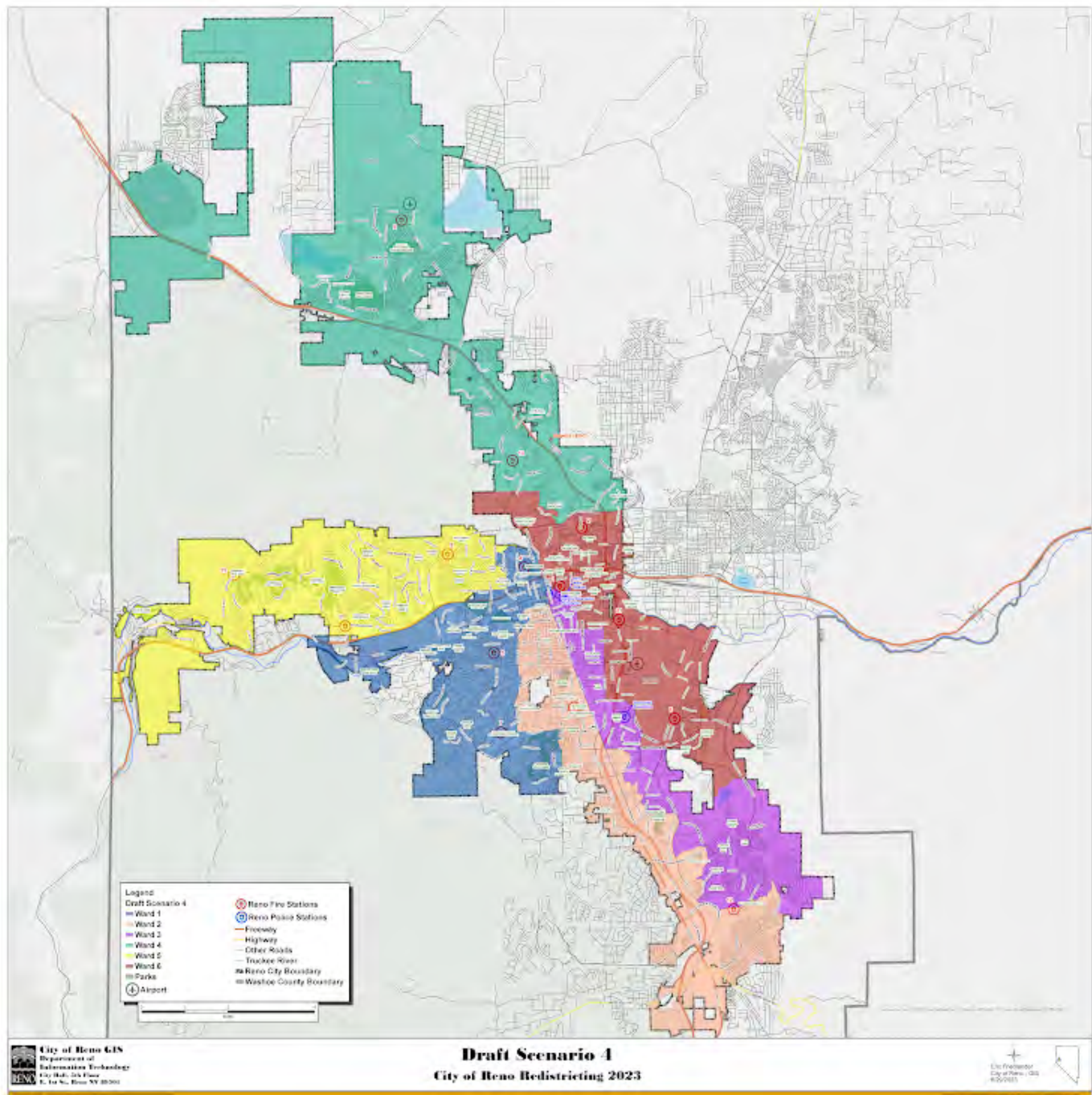
Any additional input you would like to add on draft map #3?

Too much overlap of vastly different financial backgrounds in some areas. A person who lives on Double Diamond does not have the same concerns about the city as someone on Mill St.

Draft Map #4

[Interactive Map](#)

Draft Map Scenario #4



Please rate draft map #4.

Unsatisfied

1 ☒

2 ☐

3 ☐

4 ☐

5 ☐

Highly Satisfied

What do you like about draft map #4?

Nothing

What could be better about draft map #4?

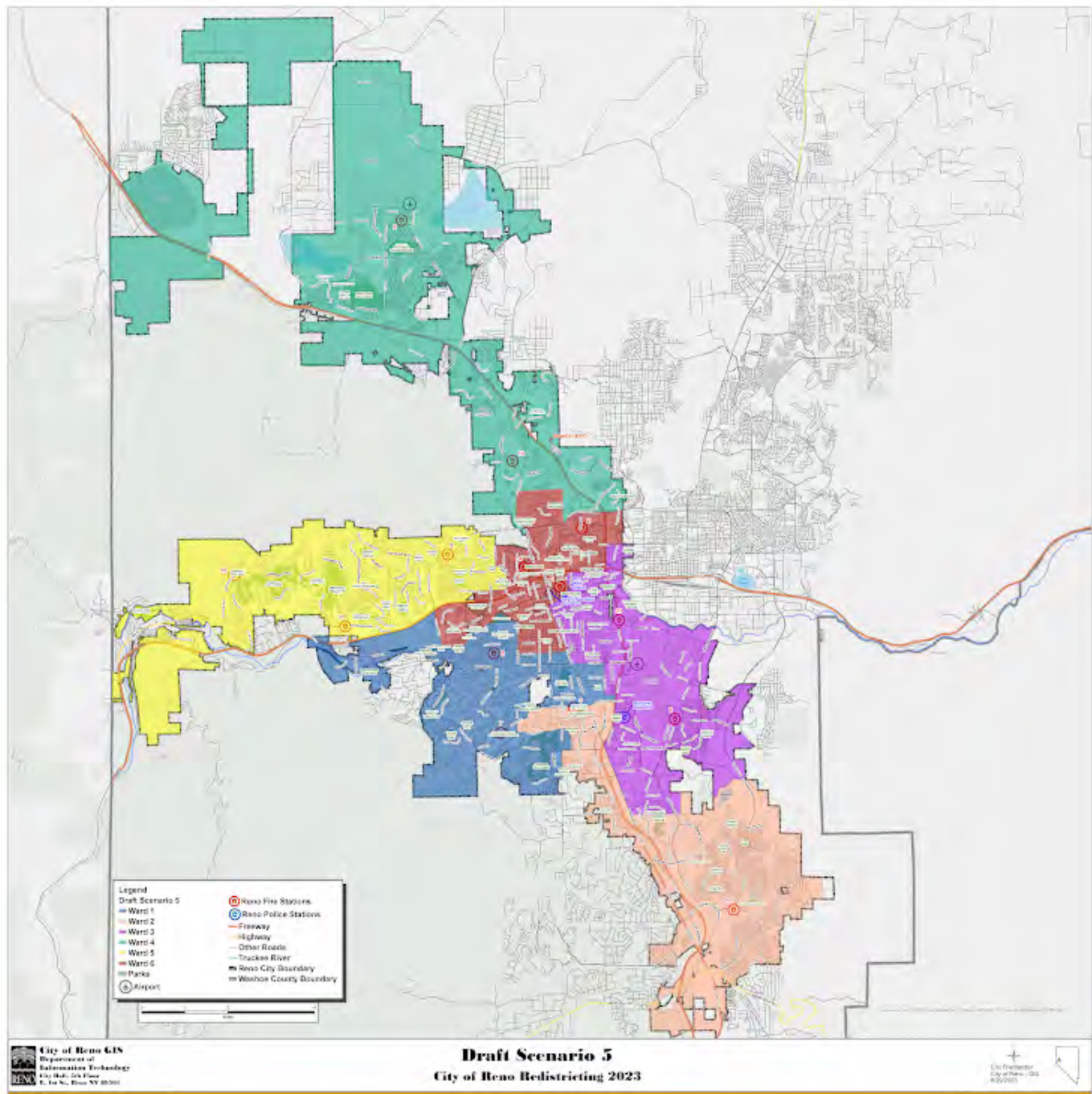
This looks gerrymandered.

Any additional input you would like to add on draft map #4?

Draft Map #5

[Interactive Map](#)

Draft Map Scenario #5



Please rate draft map #5.

Unsatisfied

1 ☐

2 ☐

3 ☐

4 ☒

5 ☐

Highly Satisfied

What do you like about draft map #5?

Arranged according to neighborhoods and similar interests.

What could be better about draft map #5?

Any additional input you would like to add on draft map #5?

Draft Map #6

[Interactive Map](#)

Draft Map Scenario #6



Please rate draft map #6.

Unsatisfied

1 ☐

2 ☐

3 ☐

4 ☒

5 ☐

Highly Satisfied

What do you like about draft map #6?

What could be better about draft map #6?

Any additional input you would like to add on draft map #6?

Your Information

First Name

Colin

Last Name

Biggs

Current Ward

4

Email or Address

771 W Golden Valley Rd

This form was created inside of City of Reno.

Google Forms

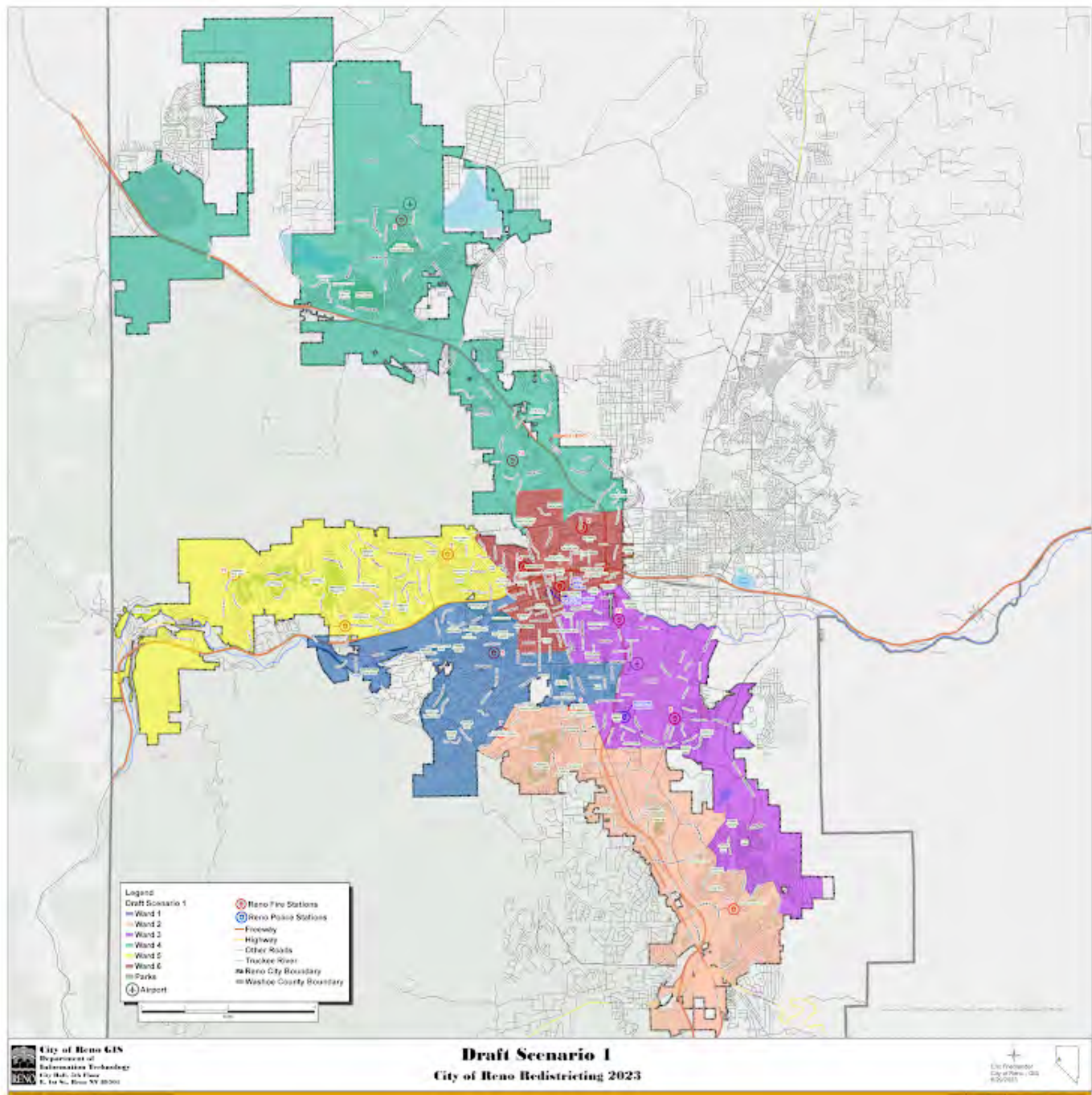
Redistricting Draft Maps Feedback

The City of Reno is redrawing its ward boundaries to transition from five to six wards. Please provide your feedback on the six draft scenarios below. Check on [Reno.Gov/Redistricting](https://reno.gov/redistricting) for information about this process.

Draft Map #1

[Interactive Map](#)

Draft Map #1



Please rate draft map #1.

Unsatisfied

1 ☐

2 ☐

3 ☐

4 ☒

5 ☐

Highly Satisfied

What do you like about draft map #1?

.....

What could be better about draft map #1?

Ward 5 extends further west than it should; may not be a cohesive voting bloc.

.....

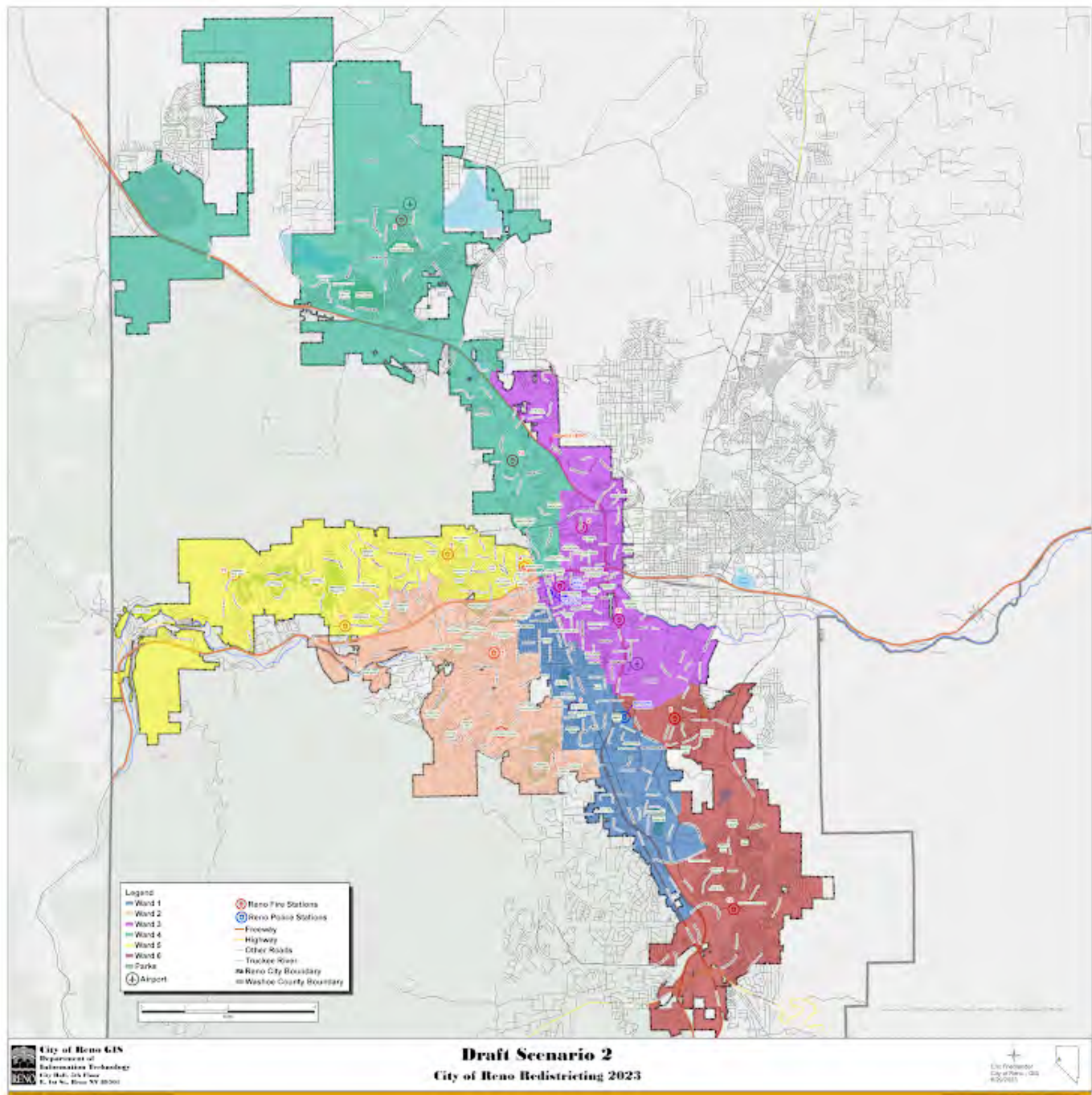
Any additional input you would like to add for draft map #1?

.....

Draft Map #2

[Interactive Map](#)

Draft Map Scenario #2



Please rate draft map #2.

Unsatisfied

1 ☐

2 ☒

3 ☐

4 ☐

5 ☐

Highly Satisfied

What do you like about draft map #2?

.....

What could be better about draft map #2?

Don't like how Ward 2 bumps into Ward 5.

.....

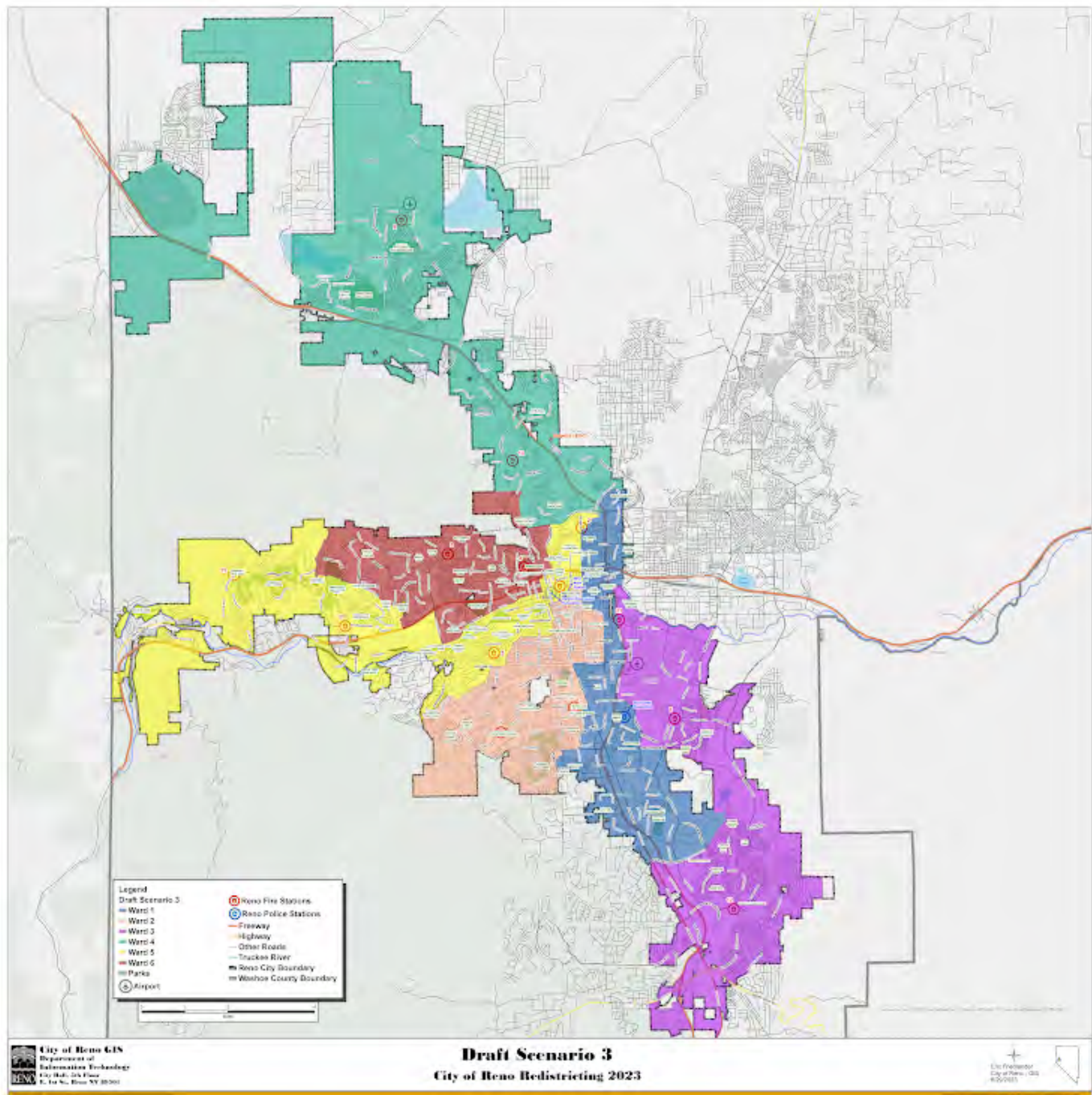
Any additional input you would like to add for draft map #2?

.....

Draft Map #3

[Interactive Map](#)

Draft Map Scenario #3



Please rate draft map #3.

Unsatisfied

1 ☐

2 ☐

3 ☐

4 ☒

5 ☐

Highly Satisfied

What do you like about draft map #3?

I like that Ward 6 concentrates a viable voting block and keeps the rest to ward 5.

What could be better about draft map #3?

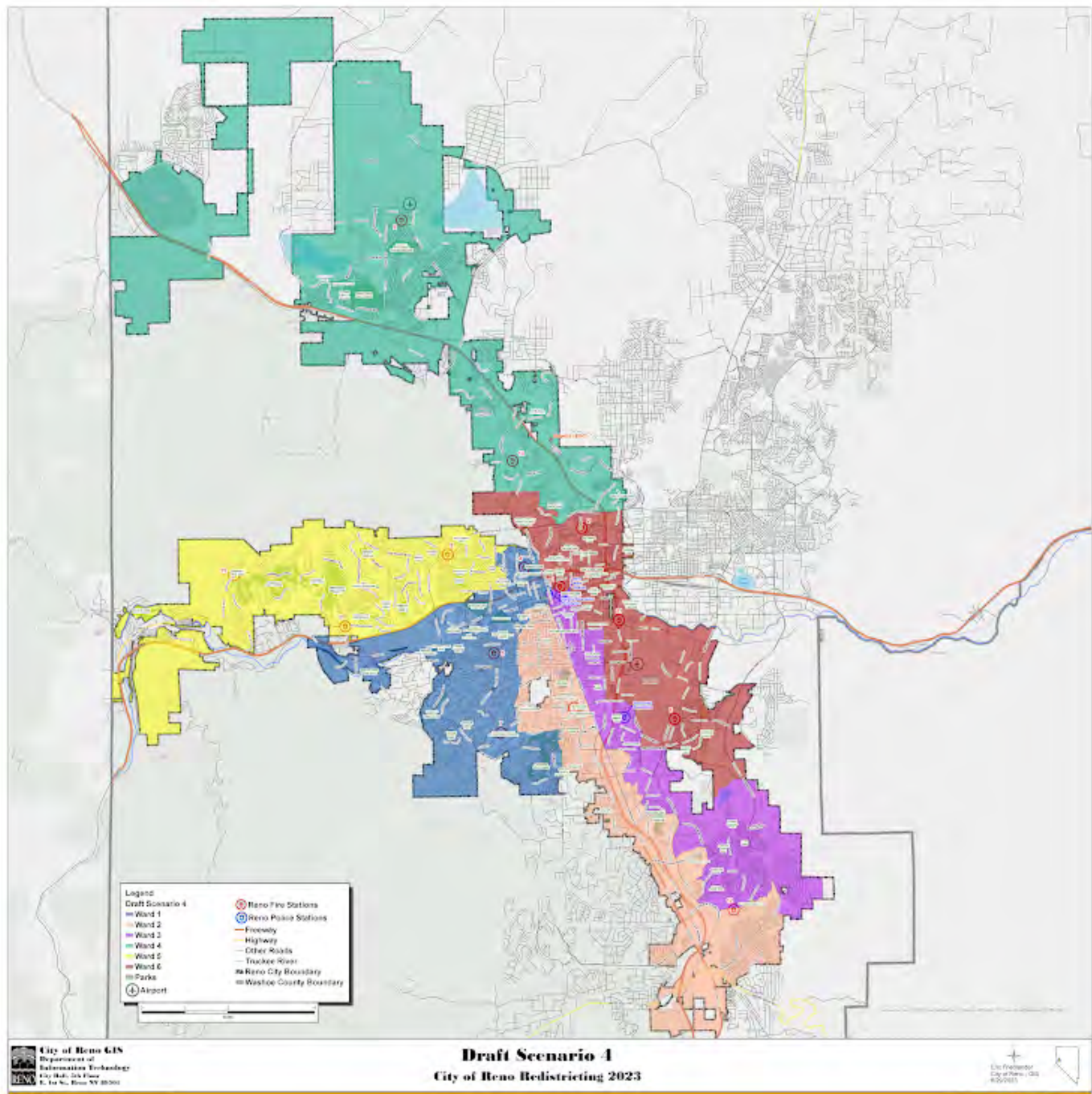
Don't like that ward 5 goes around the city and extends into ward 1/4 areas.

Any additional input you would like to add on draft map #3?

Draft Map #4

[Interactive Map](#)

Draft Map Scenario #4



Please rate draft map #4.

Unsatisfied

1 ☐

2 ☒

3 ☐

4 ☐

5 ☐

Highly Satisfied

What do you like about draft map #4?

.....

What could be better about draft map #4?

Don't like how Ward 1 captures some of the UNR/west reno neighborhoods.

.....

Any additional input you would like to add on draft map #4?

.....

Draft Map #5

[Interactive Map](#)

Draft Map Scenario #5



Please rate draft map #5.

Unsatisfied

1 ☐

2 ☐

3 ☐

4 ☐

5 ☒

Highly Satisfied

What do you like about draft map #5?

I like that the UNR neighborhoods are concentrated in ward 6 and ward 5 is its own thing.

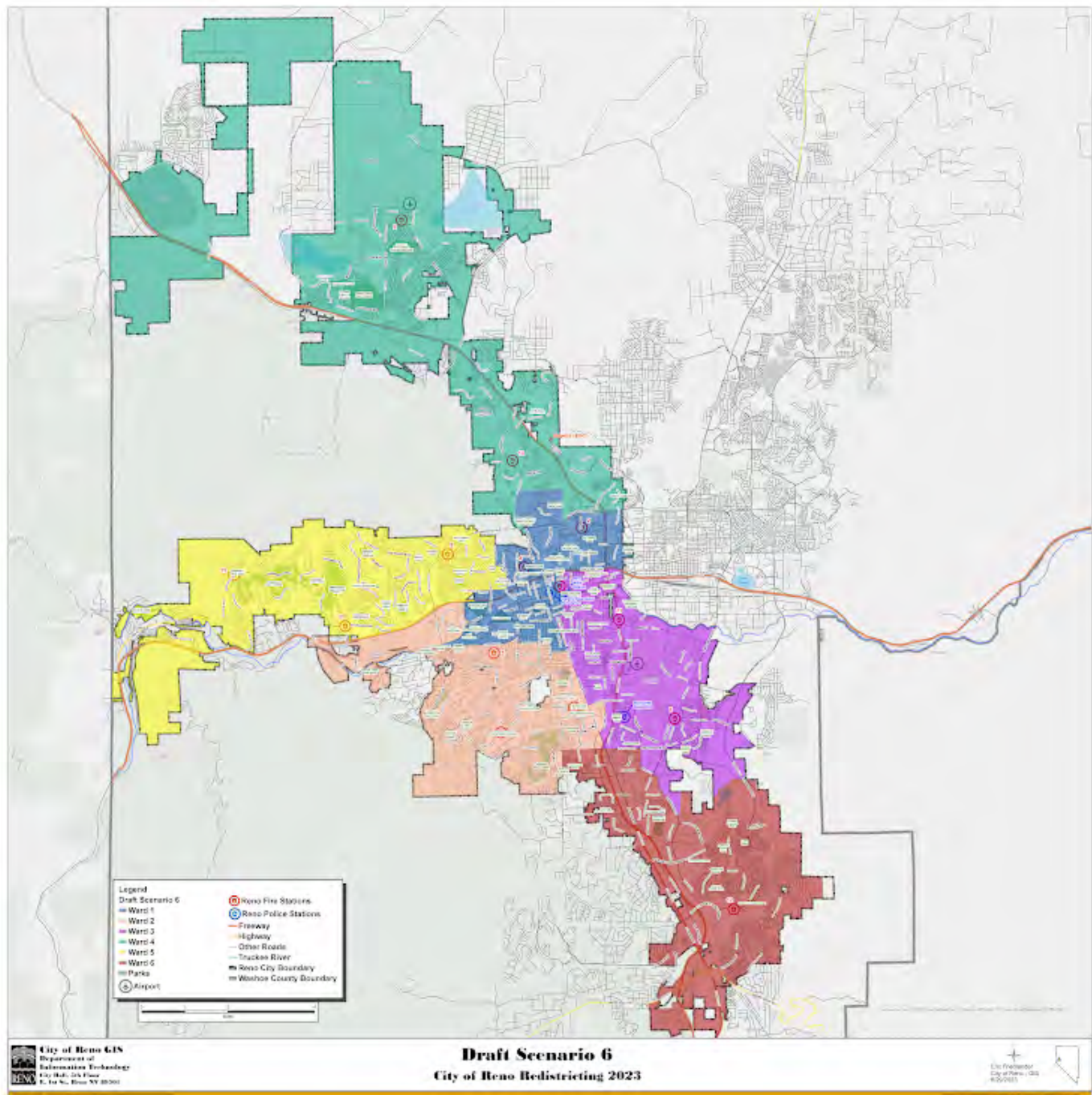
What could be better about draft map #5?

Any additional input you would like to add on draft map #5?

Draft Map #6

[Interactive Map](#)

Draft Map Scenario #6



Please rate draft map #6.

Unsatisfied

1 ☐

2 ☐

3 ☐

4 ☐

5 ☒

Highly Satisfied

What do you like about draft map #6?

I like that the UNR neighborhoods are concentrated in ward 1 and ward 5 is its own thing.

What could be better about draft map #6?

Any additional input you would like to add on draft map #6?

Your Information

First Name

Louis

Last Name

Magriel

Current Ward

Ward 5

Email or Address

louis.magriel@gmail.com

This form was created inside of City of Reno.

Google Forms

Redistricting Draft Maps Feedback

The City of Reno is redrawing its ward boundaries to transition from five to six wards. Please provide your feedback on the six draft scenarios below. Check on [Reno.Gov/Redistricting](https://reno.gov/redistricting) for information about this process.

Draft Map #1

[Interactive Map](#)

Draft Map #1



Please rate draft map #1.

Unsatisfied

1 ☐

2 ☐

3 ☐

4 ☐

5 ☒

Highly Satisfied

What do you like about draft map #1?

Clean, not many changes from current map.

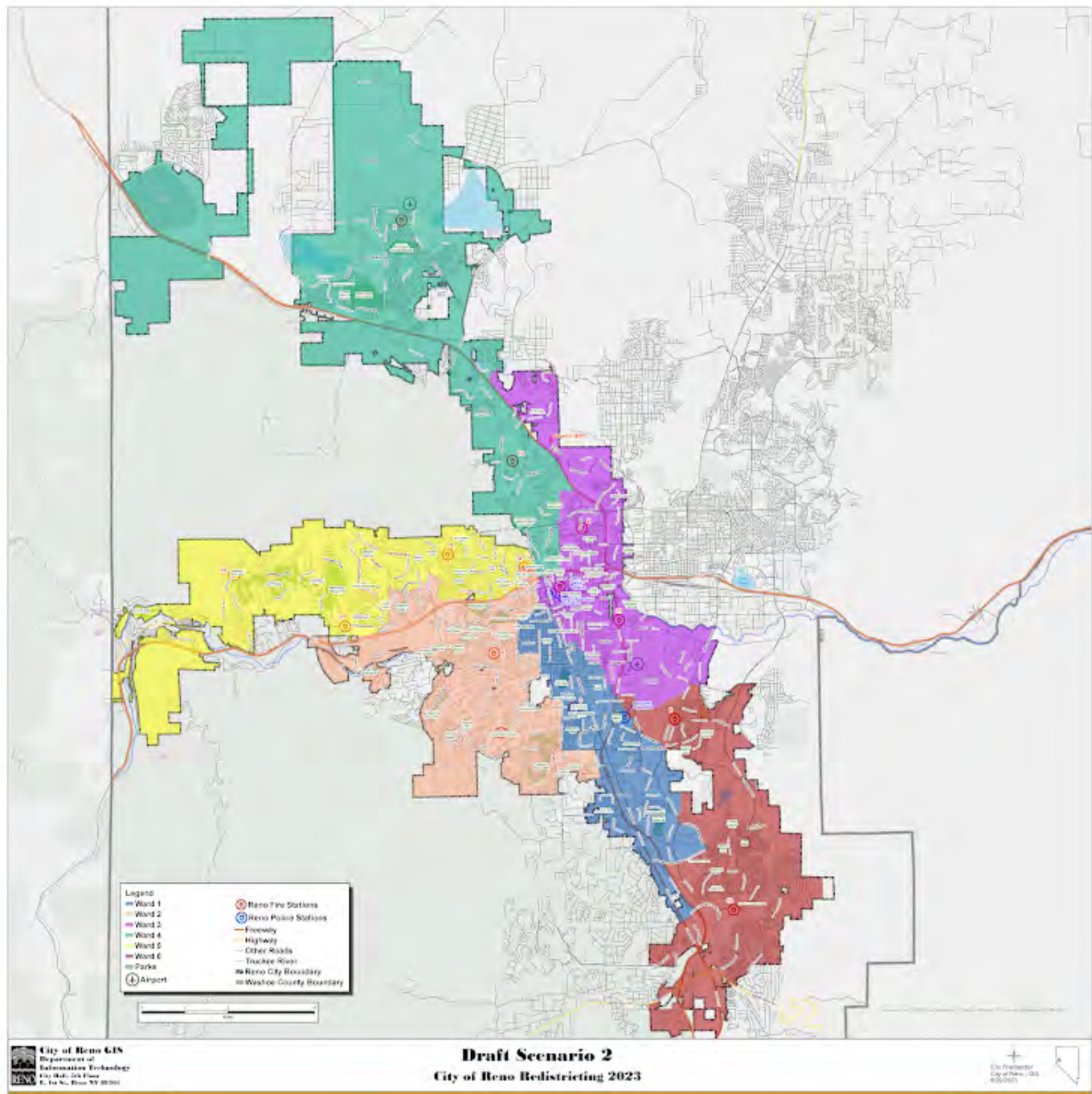
What could be better about draft map #1?

Any additional input you would like to add for draft map #1?

Draft Map #2

[Interactive Map](#)

Draft Map Scenario #2



Please rate draft map #2.

Unsatisfied

1 ☐

2 ☐

3 ☒

4 ☐

5 ☐

Highly Satisfied

What do you like about draft map #2?

mostly makes sense

What could be better about draft map #2?

2&5 and 3&4 could be better organized

Any additional input you would like to add for draft map #2?

Draft Map #3

[Interactive Map](#)

Draft Map Scenario #3



Please rate draft map #3.

Unsatisfied

1 ☐

2 ☒

3 ☐

4 ☐

5 ☐

Highly Satisfied

What do you like about draft map #3?

Too complicated

What could be better about draft map #3?

trash it

Any additional input you would like to add on draft map #3?

Draft Map #4

[Interactive Map](#)

Draft Map Scenario #4



Please rate draft map #4.

Unsatisfied

1 ☒

2 ☐

3 ☐

4 ☐

5 ☐

Highly Satisfied

What do you like about draft map #4?

Nothing

What could be better about draft map #4?

2&3 are far too convoluted

Any additional input you would like to add on draft map #4?

Draft Map #5

[Interactive Map](#)

Draft Map Scenario #5



Please rate draft map #5.

Unsatisfied

1 ☐

2 ☐

3 ☒

4 ☐

5 ☐

Highly Satisfied

What do you like about draft map #5?

rides the middle ground of all 6 options

What could be better about draft map #5?

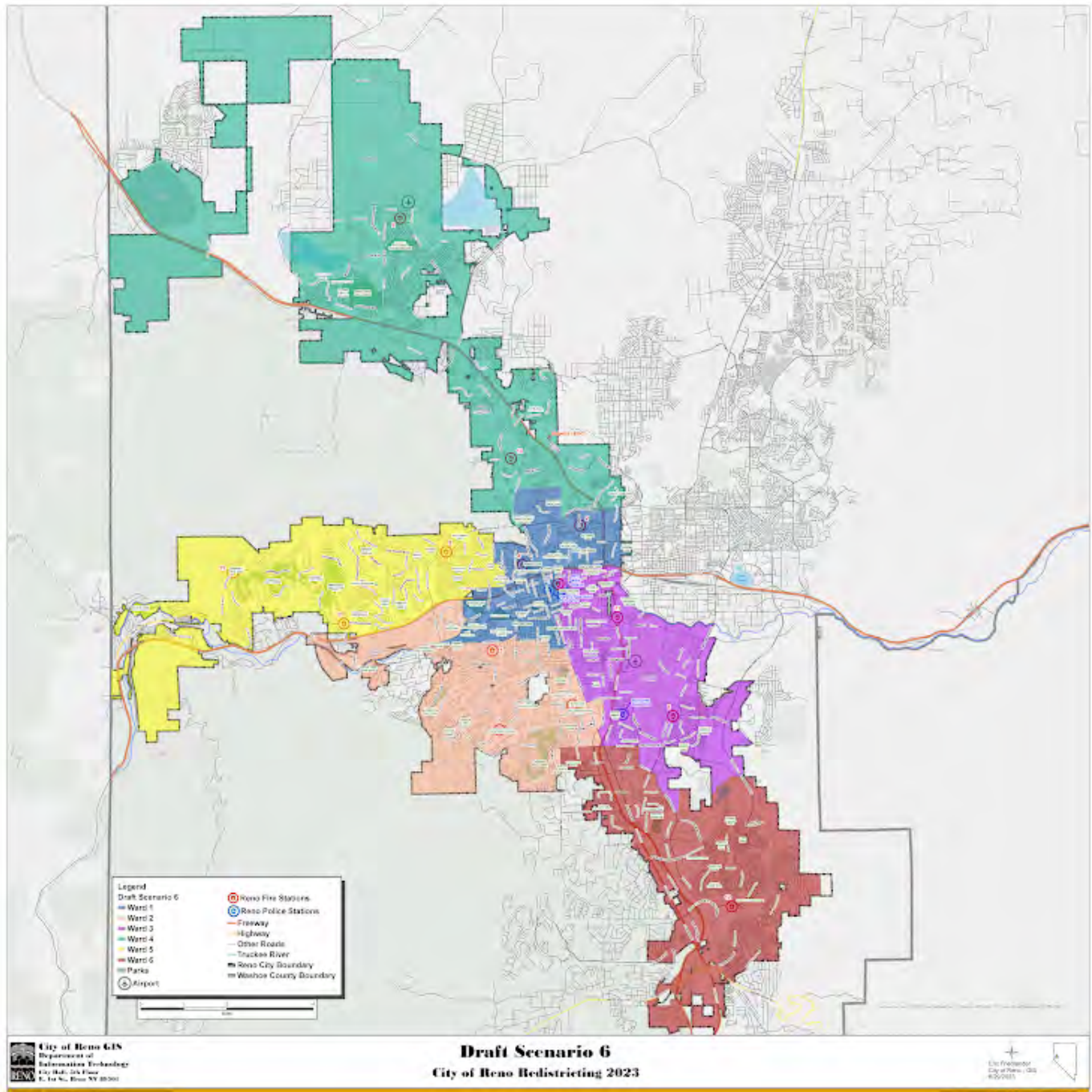
dont pick this one.

Any additional input you would like to add on draft map #5?

Draft Map #6

[Interactive Map](#)

Draft Map Scenario #6



Please rate draft map #6.

Unsatisfied

1 ☐

2 ☐

3 ☐

4 ☐

5 ☒

Highly Satisfied

What do you like about draft map #6?

Like Map 1, these are closer to evenly look at

What could be better about draft map #6?

Simple is best

Any additional input you would like to add on draft map #6?

Your Information

First Name

Last Name

.....

Current Ward

.....

Email or Address

.....

This form was created inside of City of Reno.

Google Forms

Redistricting Draft Maps Feedback

The City of Reno is redrawing its ward boundaries to transition from five to six wards. Please provide your feedback on the six draft scenarios below. Check on [Reno.Gov/Redistricting](https://reno.gov/redistricting) for information about this process.

Draft Map #1

[Interactive Map](#)

Draft Map #1



Please rate draft map #1.

Unsatisfied

1 ☒

2 ☐

3 ☐

4 ☐

5 ☐

Highly Satisfied

What do you like about draft map #1?

Very little

What could be better about draft map #1?

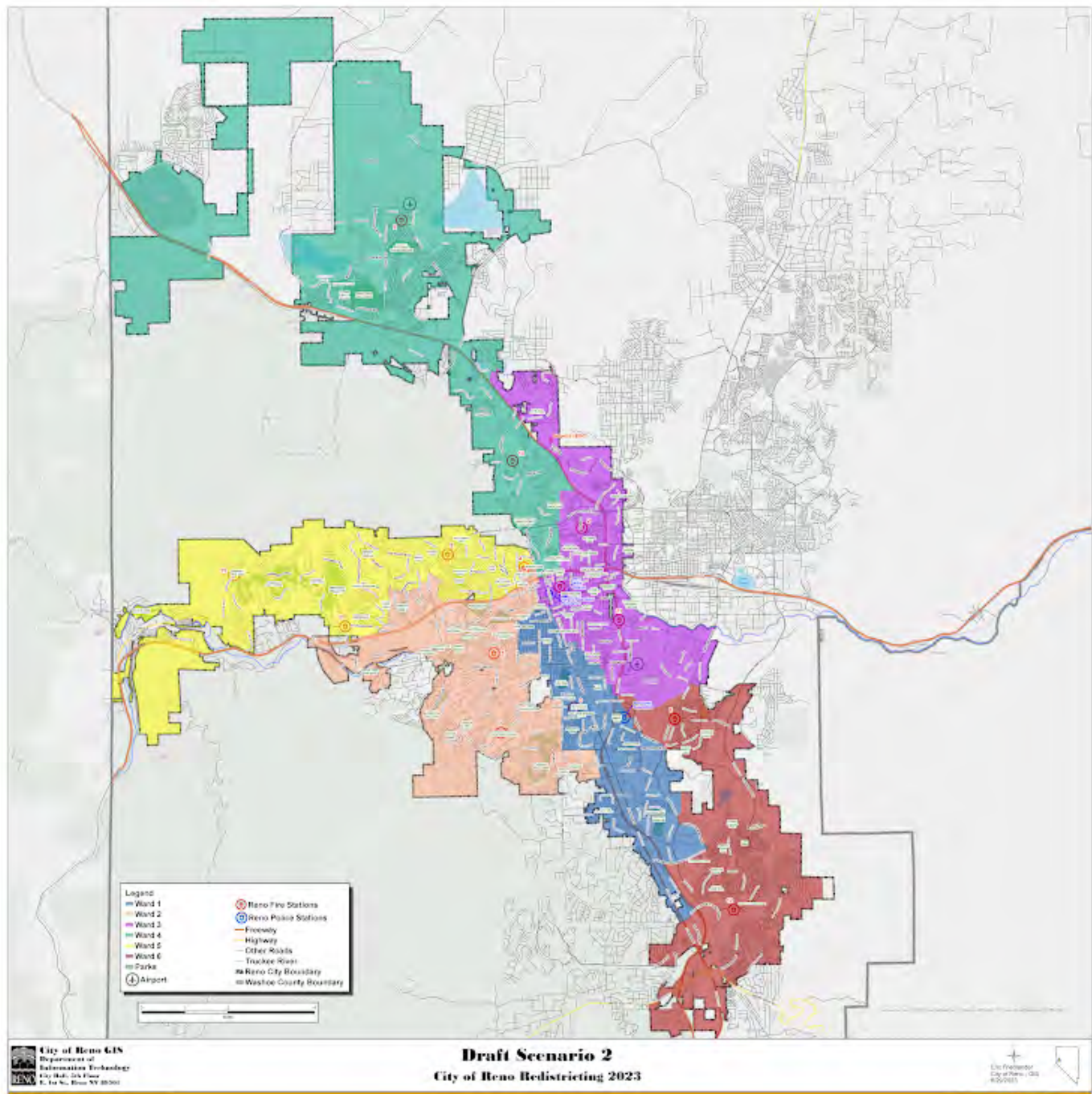
The Ward 4, the largest geographic land mass should be subdivided.

Any additional input you would like to add for draft map #1?

Draft Map #2

[Interactive Map](#)

Draft Map Scenario #2



Please rate draft map #2.

Unsatisfied

1 ☒

2 ☐

3 ☐

4 ☐

5 ☐

Highly Satisfied

What do you like about draft map #2?

Very little

What could be better about draft map #2?

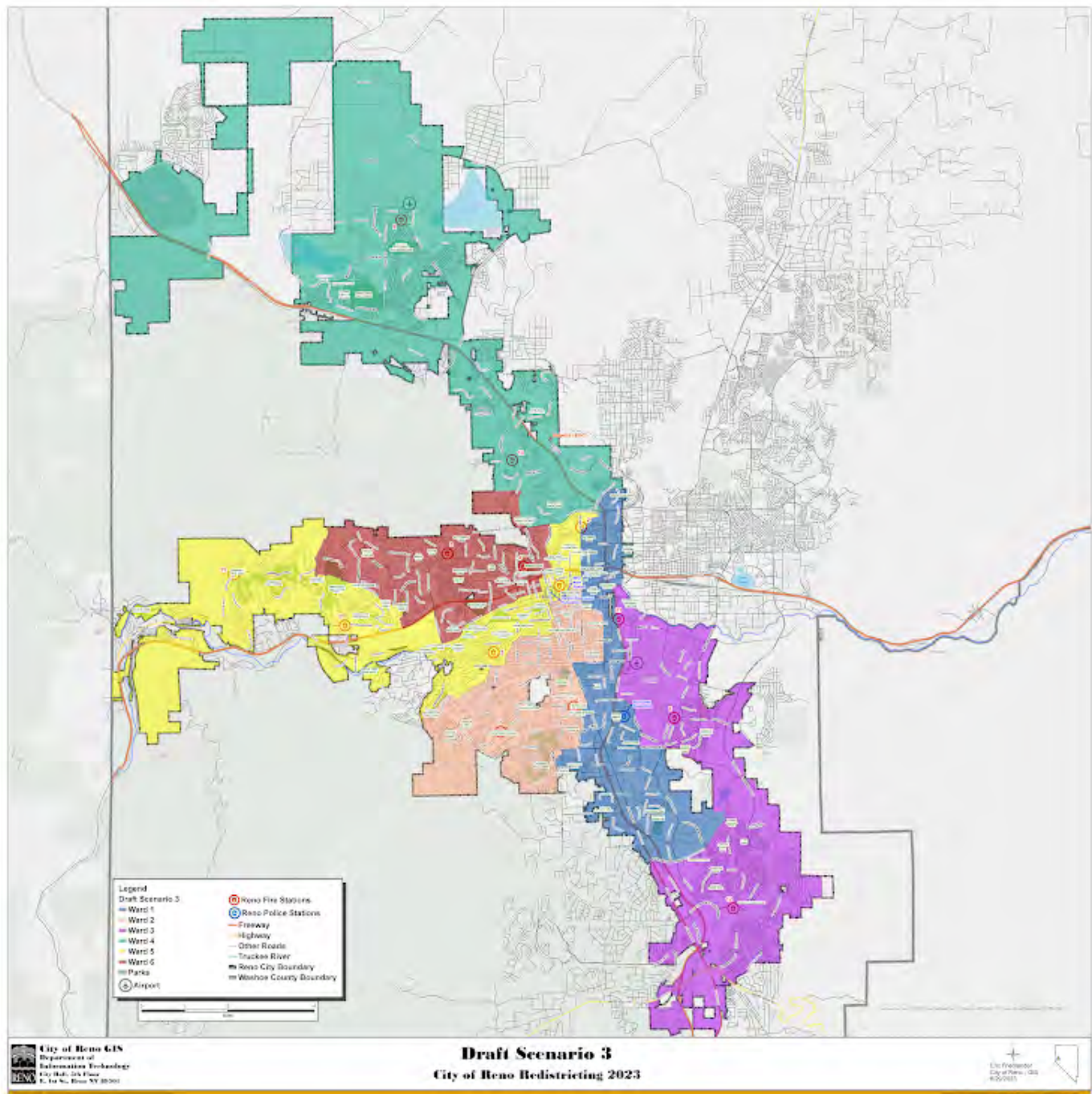
This removed the new builds from Ward 4 and causes further socioeconomic disparity to already disenfranchised citizens.

Any additional input you would like to add for draft map #2?

Draft Map #3

[Interactive Map](#)

Draft Map Scenario #3



Please rate draft map #3.

Unsatisfied

1 ☒

2 ☐

3 ☐

4 ☐

5 ☐

Highly Satisfied

What do you like about draft map #3?

Very little

What could be better about draft map #3?

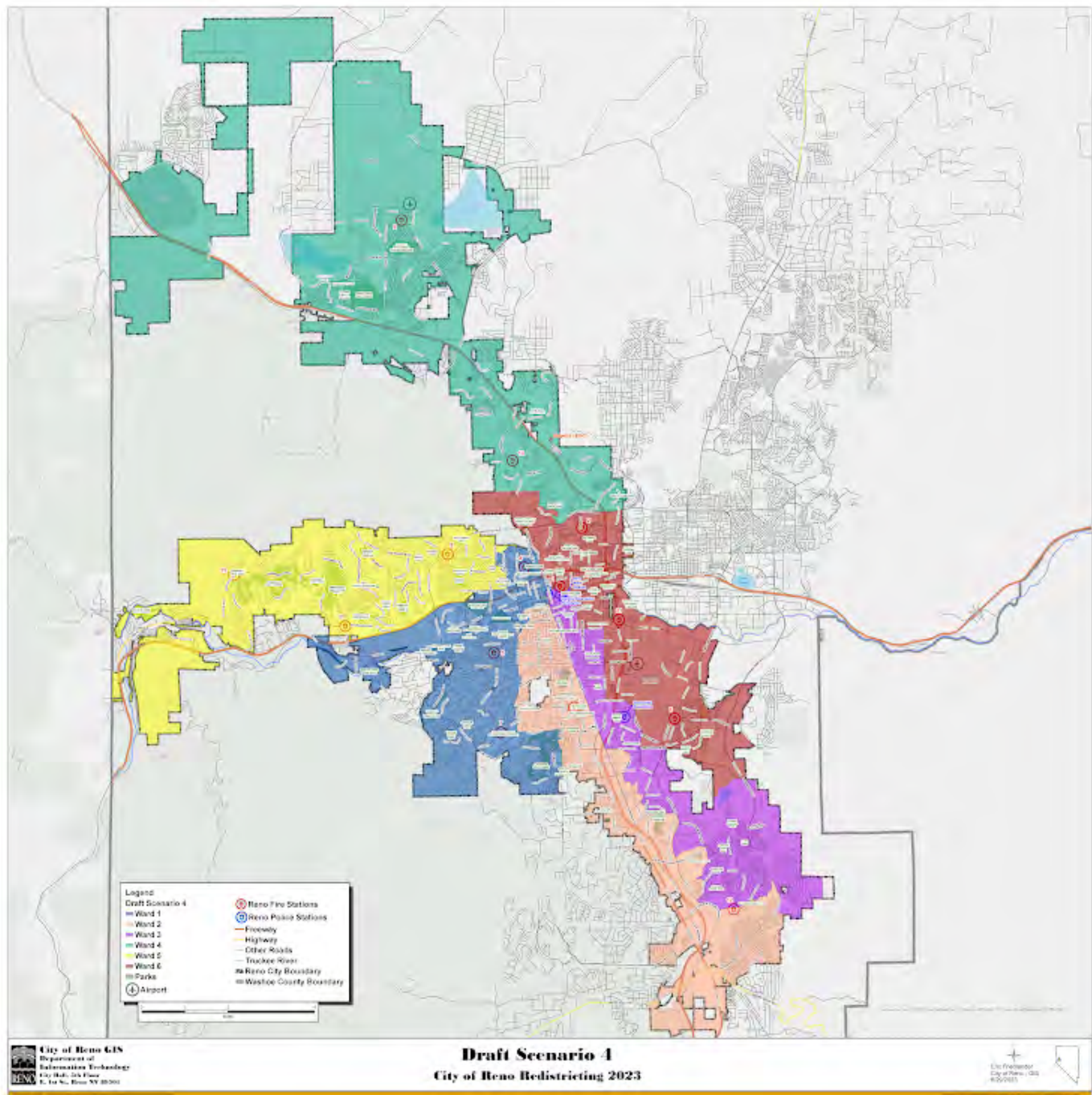
Fair treatment to Ward 4 as a potential area of population and economic growth.

Any additional input you would like to add on draft map #3?

Draft Map #4

[Interactive Map](#)

Draft Map Scenario #4



Please rate draft map #4.

Unsatisfied

1 ☒

2 ☐

3 ☐

4 ☐

5 ☐

Highly Satisfied

What do you like about draft map #4?

Very little.

What could be better about draft map #4?

Include more affluent areas in Ward 4. This map, like the others, shows a total disregard for those citizens. It harms further investment and creates a waste space or sacrifice zone. Do better.

Any additional input you would like to add on draft map #4?

Draft Map #5

[Interactive Map](#)

Draft Map Scenario #5



Please rate draft map #5.

Unsatisfied

1 ☒

2 ☐

3 ☐

4 ☐

5 ☐

Highly Satisfied

What do you like about draft map #5?

Very little

What could be better about draft map #5?

Any additional input you would like to add on draft map #5?

Draft Map #6

[Interactive Map](#)

Draft Map Scenario #6



Please rate draft map #6.

Unsatisfied

1 ☒

2 ☐

3 ☐

4 ☐

5 ☐

Highly Satisfied

What do you like about draft map #6?

What could be better about draft map #6?

Any additional input you would like to add on draft map #6?

Your Information

First Name

Sarah

Last Name

Wolfe

Current Ward

4

Email or Address

7931 Big River Dr.

This form was created inside of City of Reno.

Google Forms

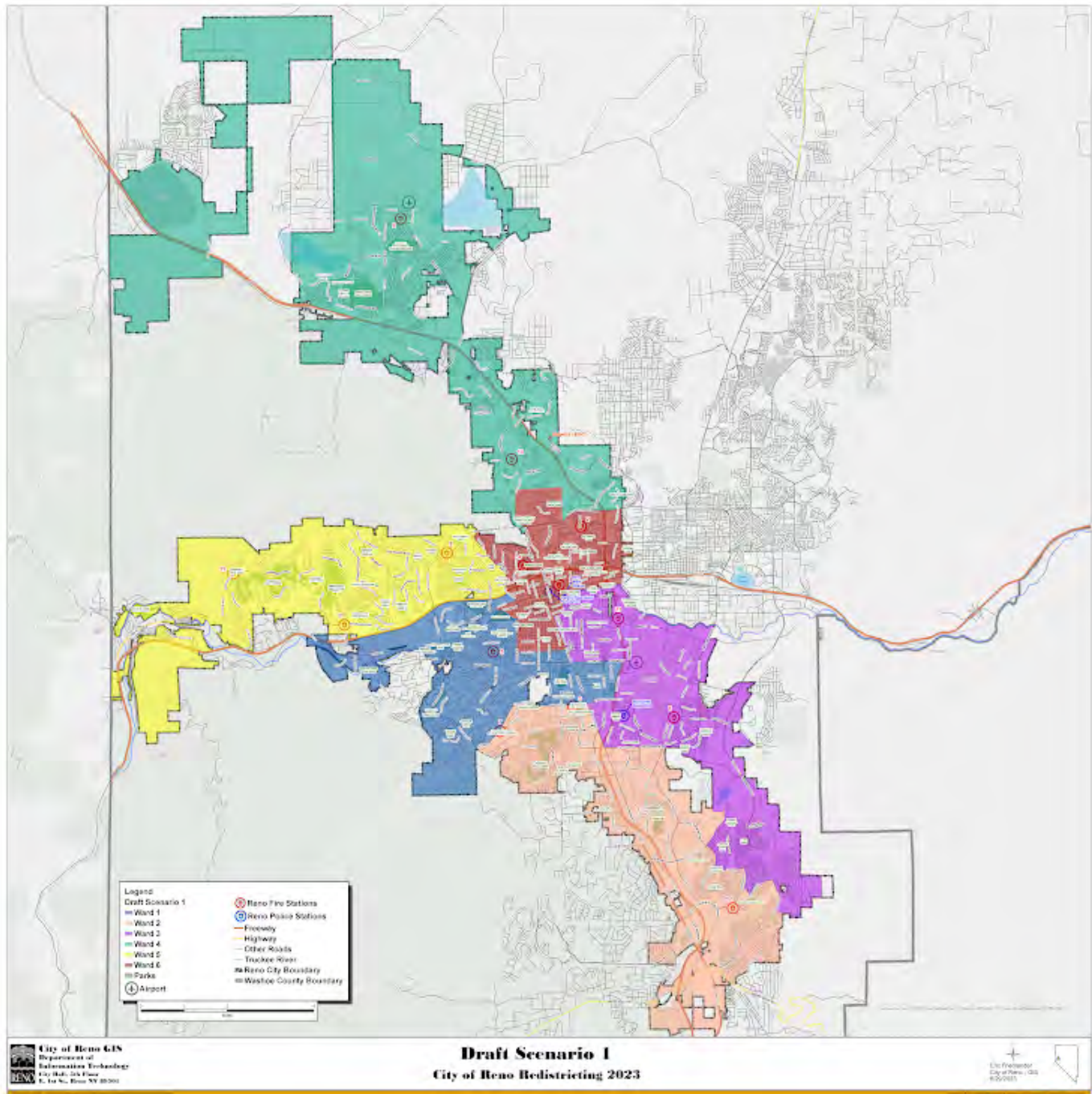
Redistricting Draft Maps Feedback

The City of Reno is redrawing its ward boundaries to transition from five to six wards. Please provide your feedback on the six draft scenarios below. Check on [Reno.Gov/Redistricting](https://reno.gov/redistricting) for information about this process.

Draft Map #1

[Interactive Map](#)

Draft Map #1



Please rate draft map #1.

Unsatisfied

1 ☒

2 ☐

3 ☐

4 ☐

5 ☐

Highly Satisfied

What do you like about draft map #1?

Nothing

What could be better about draft map #1?

Why is Fieldcreek/Galena/Montreux/Saddlehorn and all of the 431 wester corridor left out?? We have voices and want to be heard in city council!

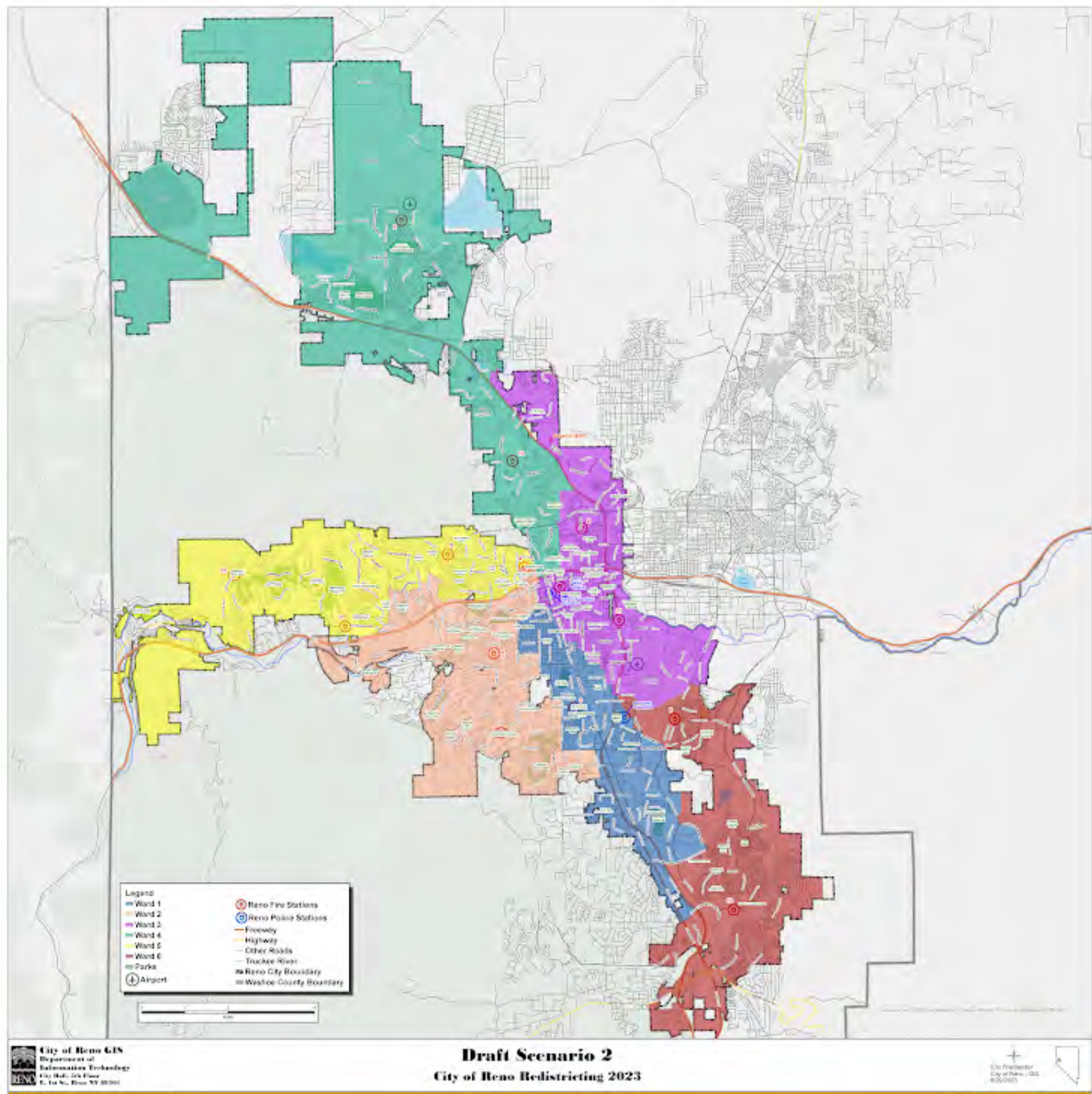
Any additional input you would like to add for draft map #1?

South Reno/Damonte should be its own city!

Draft Map #2

[Interactive Map](#)

Draft Map Scenario #2



Please rate draft map #2.

Unsatisfied

1 ☒

2 ☐

3 ☐

4 ☐

5 ☐

Highly Satisfied

What do you like about draft map #2?

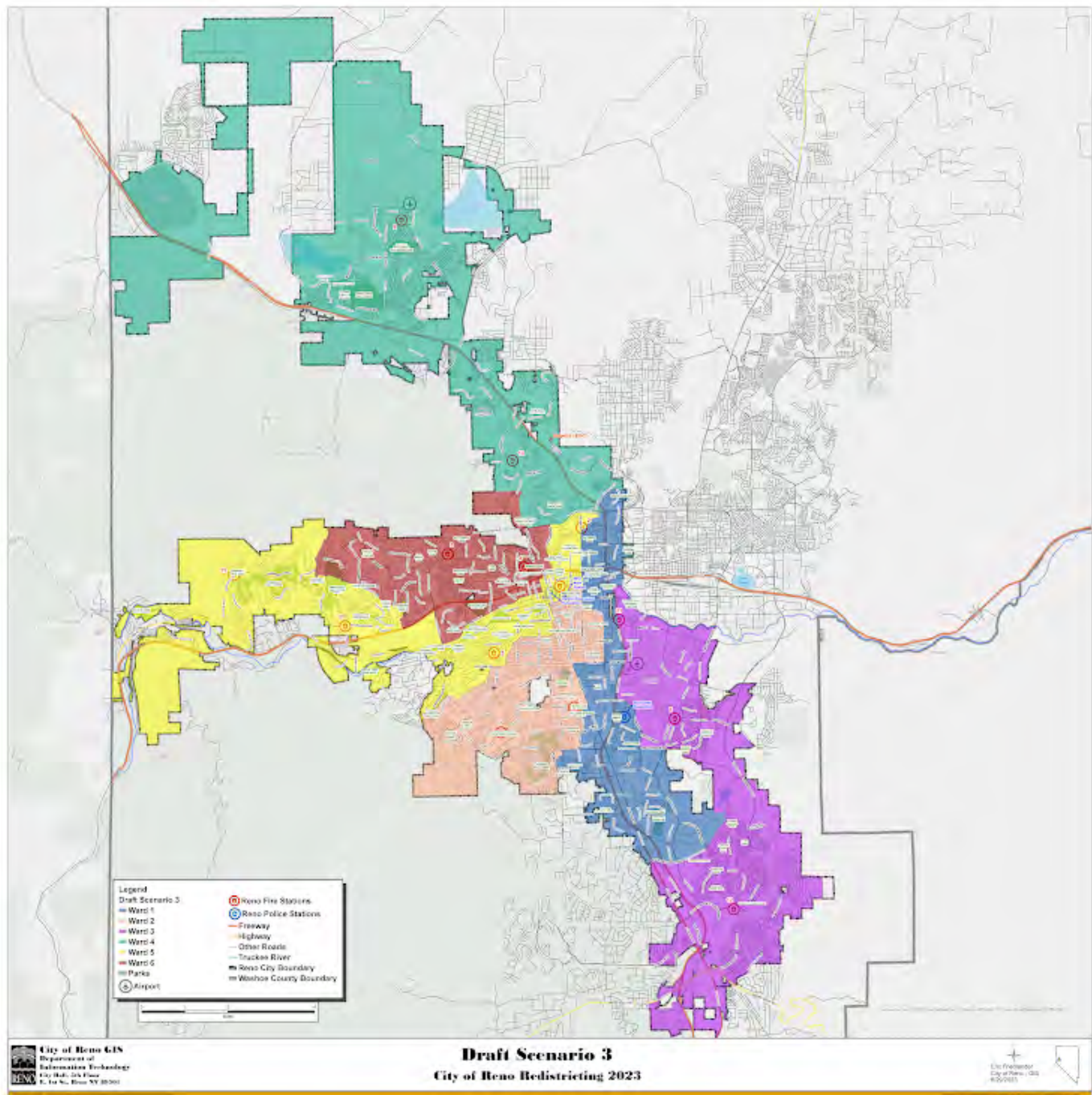
What could be better about draft map #2?

Any additional input you would like to add for draft map #2?

Draft Map #3

[Interactive Map](#)

Draft Map Scenario #3



Please rate draft map #3.

Unsatisfied

1 ☒

2 ☐

3 ☐

4 ☐

5 ☐

Highly Satisfied

What do you like about draft map #3?

What could be better about draft map #3?

Any additional input you would like to add on draft map #3?

Draft Map #4

[Interactive Map](#)

Draft Map Scenario #4



Please rate draft map #4.

Unsatisfied

1 ☒

2 ☐

3 ☐

4 ☐

5 ☐

Highly Satisfied

What do you like about draft map #4?

.....

What could be better about draft map #4?

.....

Any additional input you would like to add on draft map #4?

.....

Draft Map #5

[Interactive Map](#)

Draft Map Scenario #5



Please rate draft map #5.

Unsatisfied

1 ☒

2 ☐

3 ☐

4 ☐

5 ☐

Highly Satisfied

What do you like about draft map #5?

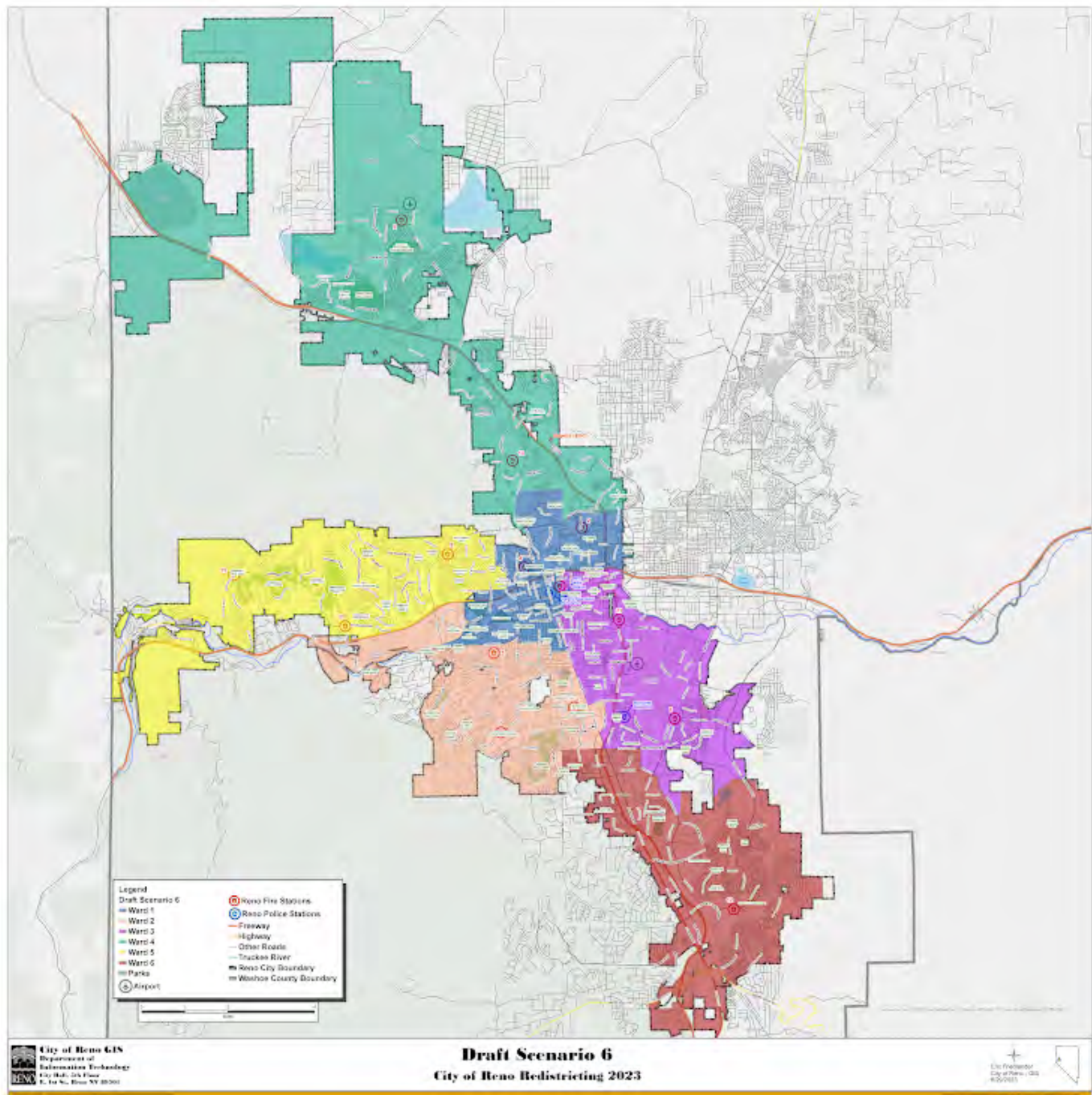
What could be better about draft map #5?

Any additional input you would like to add on draft map #5?

Draft Map #6

[Interactive Map](#)

Draft Map Scenario #6



Please rate draft map #6.

Unsatisfied

1 ☐

2 ☒

3 ☐

4 ☐

5 ☐

Highly Satisfied

What do you like about draft map #6?

What could be better about draft map #6?

Any additional input you would like to add on draft map #6?

Your Information

First Name

Jennifer

Last Name

Olson

Current Ward

Not in one! Why? Why are the biggest pretty tax payers being excluded from the redistricting? We won't even have an at large person now.

Email or Address

This form was created inside of City of Reno.

Google Forms

Redistricting Draft Maps Feedback

The City of Reno is redrawing its ward boundaries to transition from five to six wards. Please provide your feedback on the six draft scenarios below. Check on [Reno.Gov/Redistricting](https://reno.gov/redistricting) for information about this process.

Draft Map #1

[Interactive Map](#)

Draft Map #1



Please rate draft map #1.

Unsatisfied

1 ☒

2 ☐

3 ☐

4 ☐

5 ☐

Highly Satisfied

What do you like about draft map #1?

.....

What could be better about draft map #1?

I don't like how south reno is split down the middle and it goes all the way up to sparks.

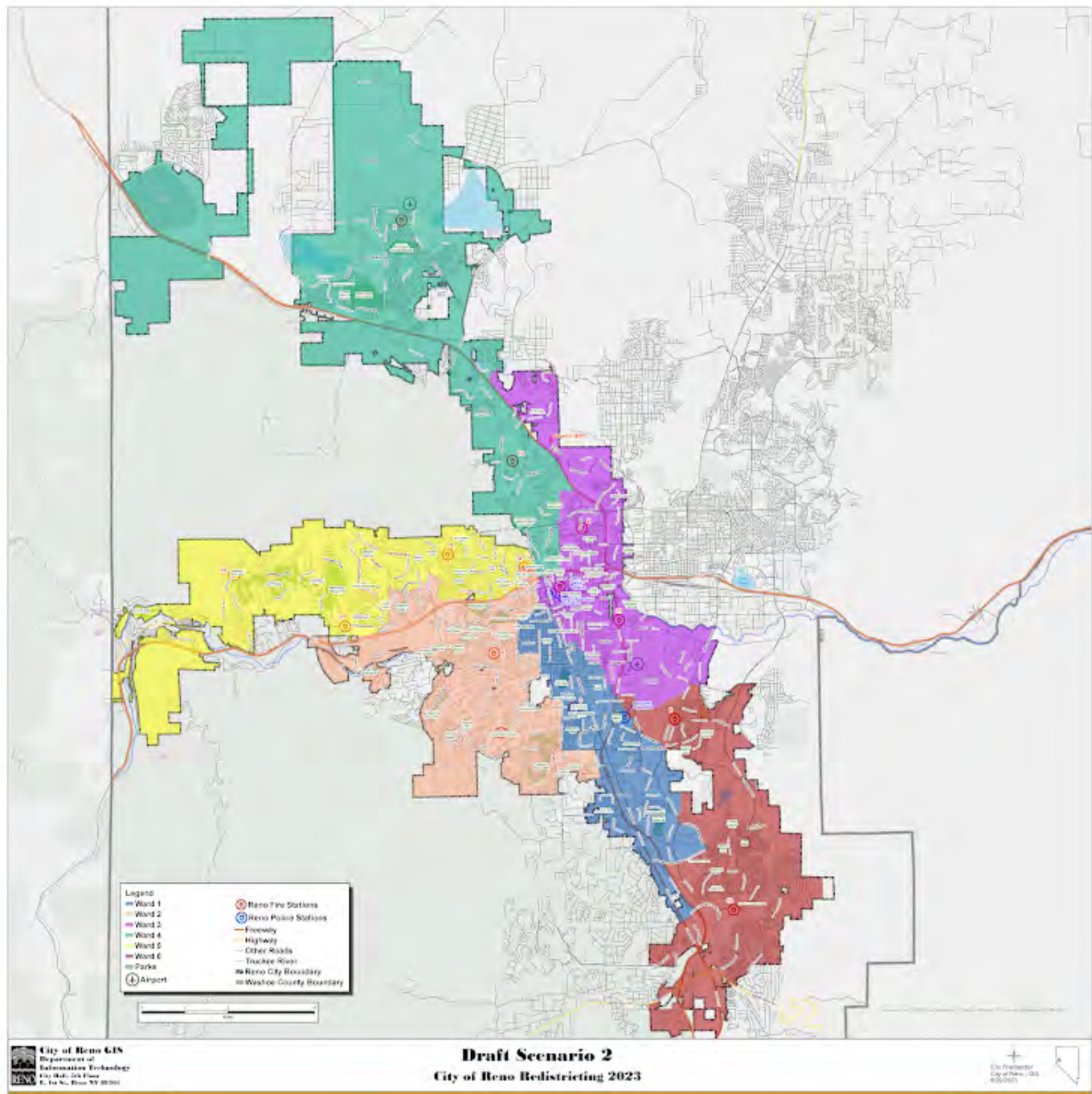
Any additional input you would like to add for draft map #1?

.....

Draft Map #2

[Interactive Map](#)

Draft Map Scenario #2



Please rate draft map #2.

Unsatisfied

1 ☒

2 ☐

3 ☐

4 ☐

5 ☐

Highly Satisfied

What do you like about draft map #2?

What could be better about draft map #2?

Any additional input you would like to add for draft map #2?

Draft Map #3

[Interactive Map](#)

Draft Map Scenario #3



Please rate draft map #3.

Unsatisfied

1 ☒

2 ☐

3 ☐

4 ☐

5 ☐

Highly Satisfied

What do you like about draft map #3?

What could be better about draft map #3?

Any additional input you would like to add on draft map #3?

Draft Map #4

[Interactive Map](#)

Draft Map Scenario #4



Please rate draft map #4.

Unsatisfied

1 ☒

2 ☐

3 ☐

4 ☐

5 ☐

Highly Satisfied

What do you like about draft map #4?

.....

What could be better about draft map #4?

that is such a weird split of south reno. It shouldn't extend to mid-town

.....

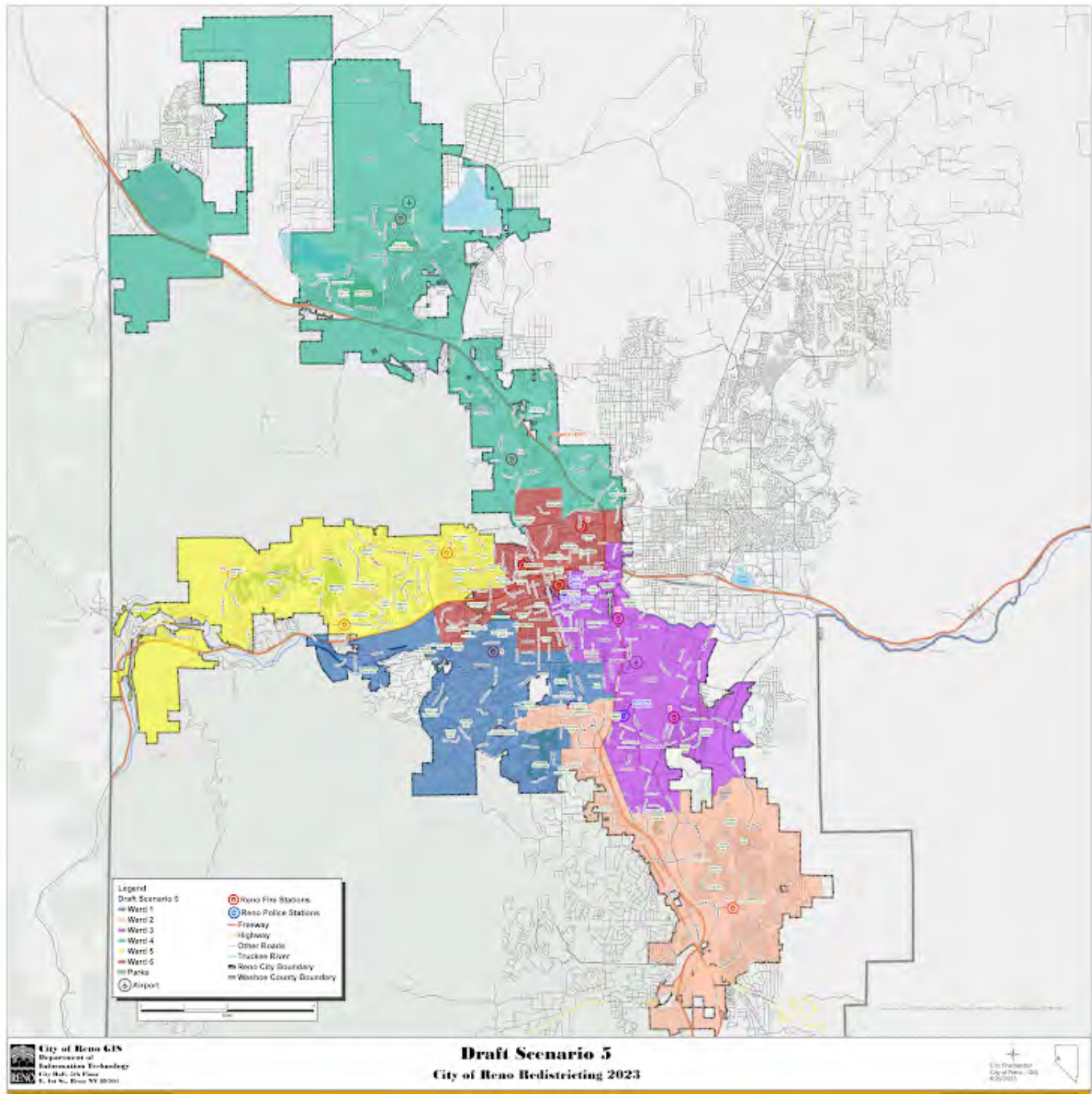
Any additional input you would like to add on draft map #4?

.....

Draft Map #5

[Interactive Map](#)

Draft Map Scenario #5



Please rate draft map #5.

Unsatisfied

1 ☐

2 ☐

3 ☐

4 ☒

5 ☐

Highly Satisfied

What do you like about draft map #5?

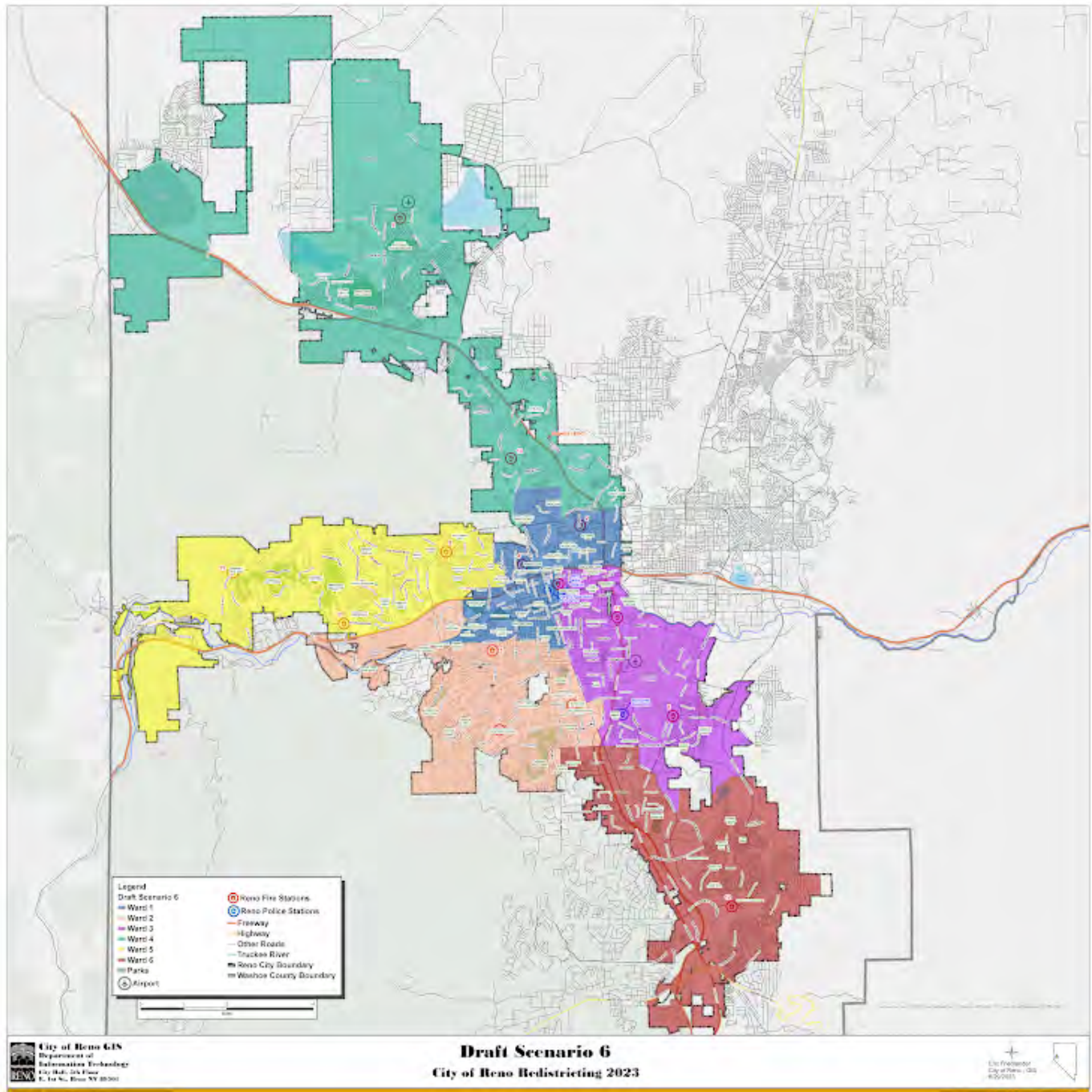
What could be better about draft map #5?

Any additional input you would like to add on draft map #5?

Draft Map #6

[Interactive Map](#)

Draft Map Scenario #6



Please rate draft map #6.

Unsatisfied

1 ☐

2 ☐

3 ☐

4 ☐

5 ☒

Highly Satisfied

What do you like about draft map #6?

I like how this puts most of south reno together. The issues in south reno are different of that in hidden valley or midtown and the wards should be different.

What could be better about draft map #6?

Any additional input you would like to add on draft map #6?

Your Information

First Name

Jessica

Last Name

Rose

Current Ward

2

Email or Address

jroisback@gmail.com

This form was created inside of City of Reno.

Google Forms

Redistricting Draft Maps Feedback

The City of Reno is redrawing its ward boundaries to transition from five to six wards. Please provide your feedback on the six draft scenarios below. Check on [Reno.Gov/Redistricting](https://reno.gov/redistricting) for information about this process.

Draft Map #1

[Interactive Map](#)

Draft Map #1



Please rate draft map #1.

Unsatisfied

1 ☐

2 ☐

3 ☐

4 ☐

5 ☒

Highly Satisfied

What do you like about draft map #1?

Includes the neighborhoods I live/work in mostly. Let's keep our ward boundaries with the neighbors that live nearby close to us so we can align on common issues that are related to the areas near us. These neighborhoods DO relate to my daily experience. Thank you!

What could be better about draft map #1?

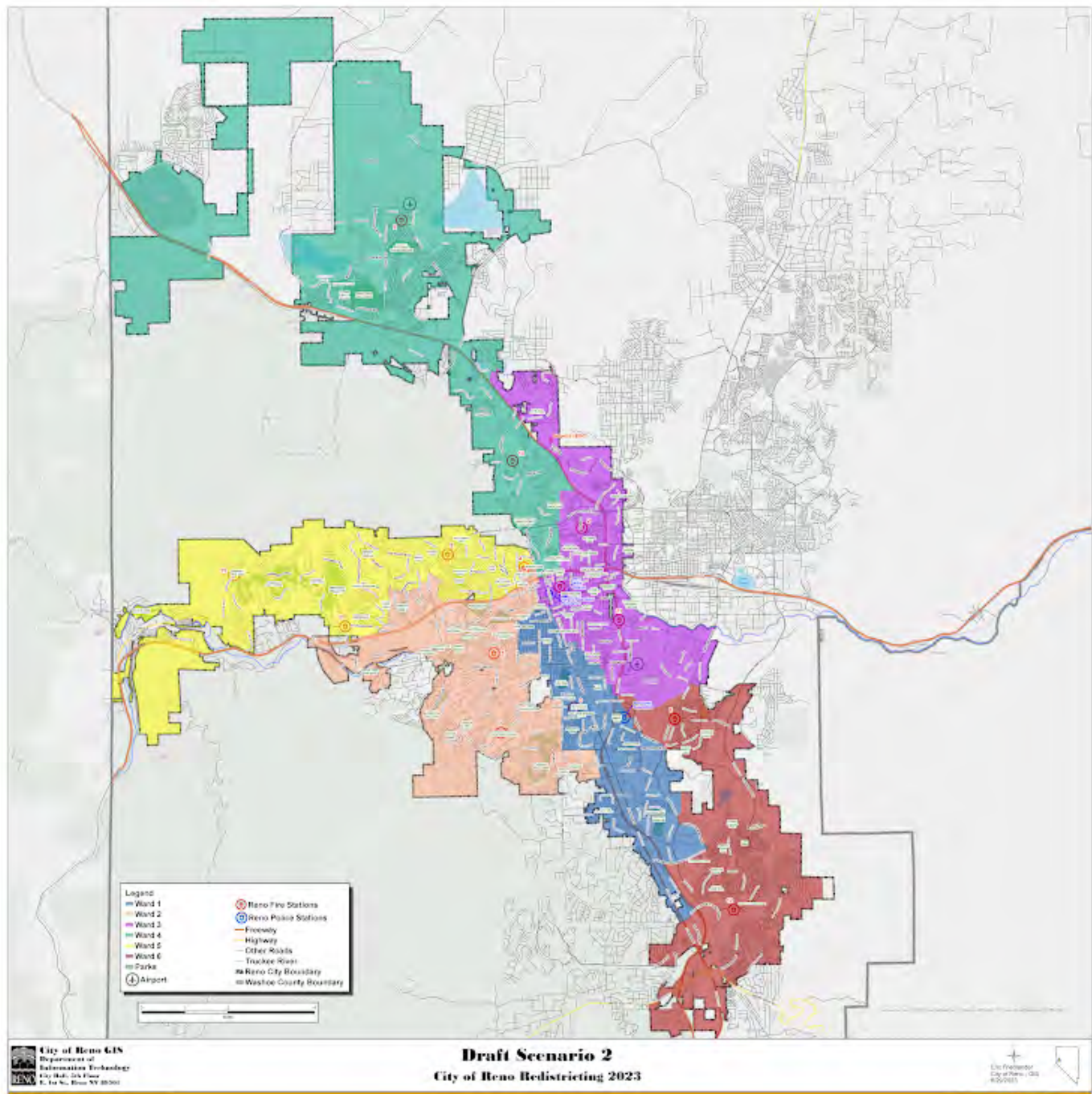
Any additional input you would like to add for draft map #1?

This is the best one!

Draft Map #2

[Interactive Map](#)

Draft Map Scenario #2



Please rate draft map #2.

Unsatisfied

1 ☒

2 ☐

3 ☐

4 ☐

5 ☐

Highly Satisfied

What do you like about draft map #2?

What could be better about draft map #2?

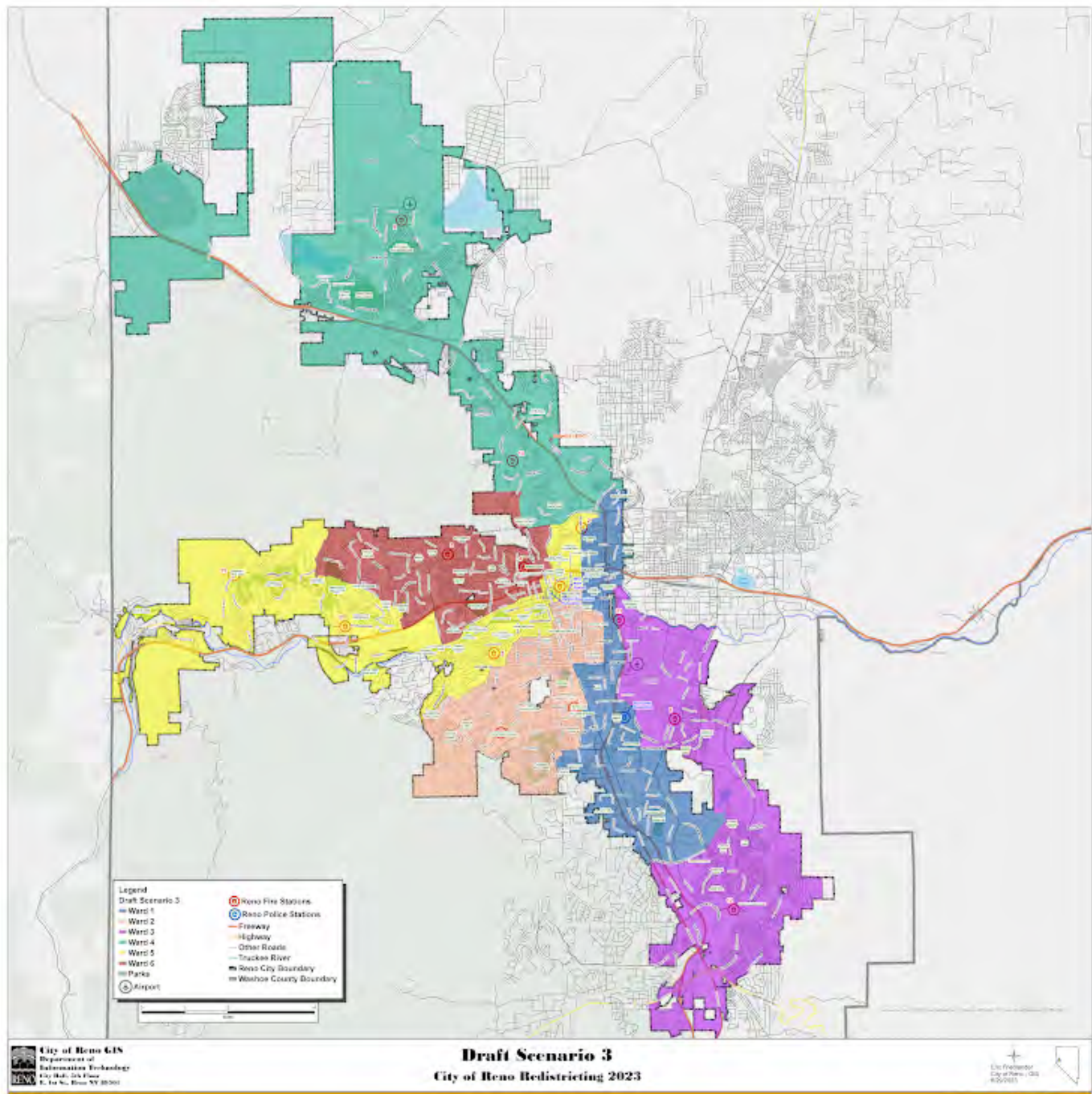
Any additional input you would like to add for draft map #2?

Excludes the neighborhoods I live/work in mostly. Let's keep our ward boundaries with the neighbors that live nearby close to us so we can align on common issues that are related to the areas near us. These neighborhoods do not relate to my daily experience. Thank you!

Draft Map #3

[Interactive Map](#)

Draft Map Scenario #3



Please rate draft map #3.

Unsatisfied

1 ☒

2 ☐

3 ☐

4 ☐

5 ☐

Highly Satisfied

What do you like about draft map #3?

What could be better about draft map #3?

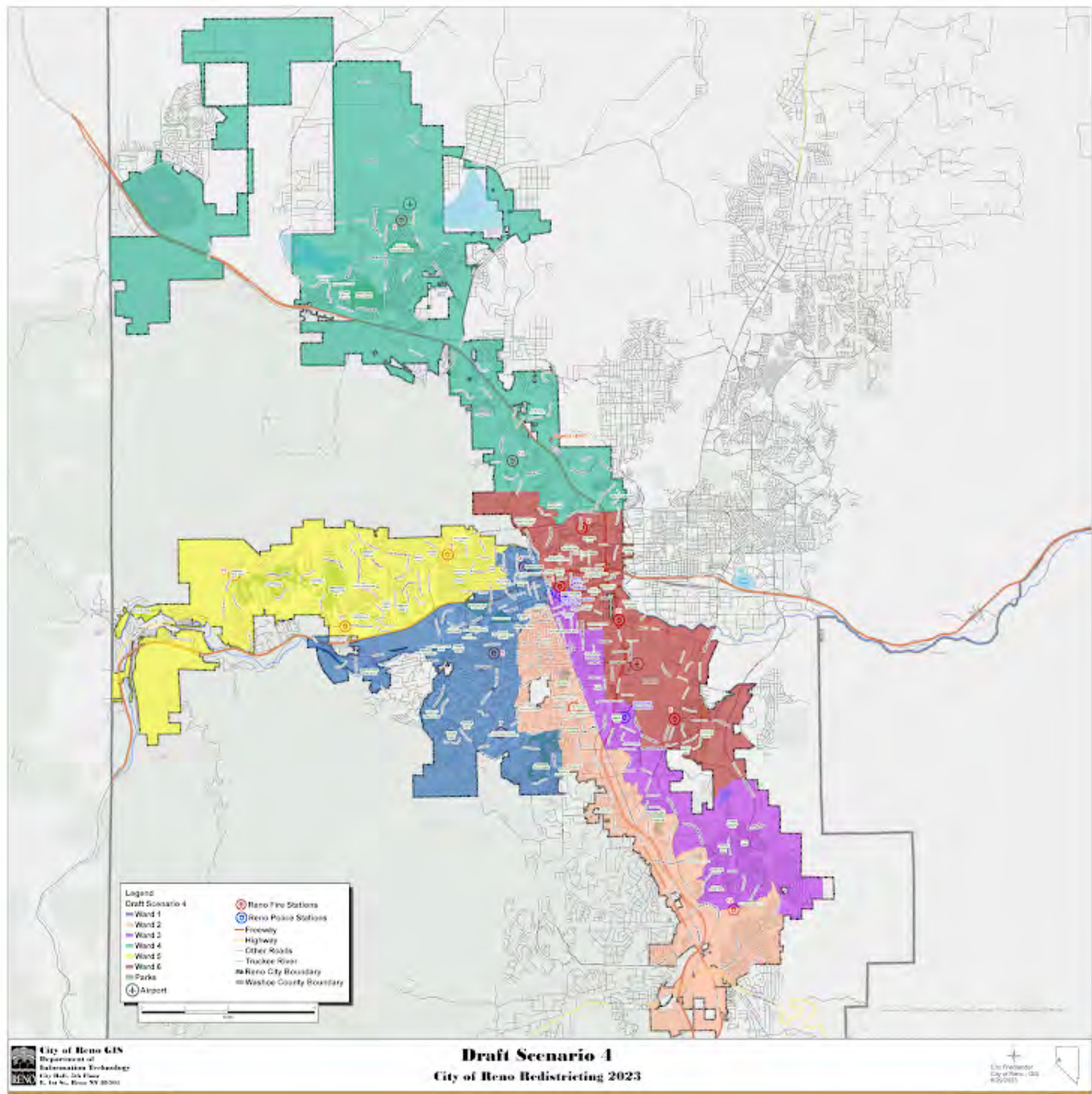
Any additional input you would like to add on draft map #3?

Excludes the neighborhoods I live/work in mostly. Let's keep our ward boundaries with the neighbors that live nearby close to us so we can align on common issues that are related to the areas near us. These neighborhoods do not relate to my daily experience. Thank you!

Draft Map #4

[Interactive Map](#)

Draft Map Scenario #4



Please rate draft map #4.

Unsatisfied

1 ☐

2 ☐

3 ☒

4 ☐

5 ☐

Highly Satisfied

What do you like about draft map #4?

I like that it includes the Southwest neighborhoods that I relate to.

What could be better about draft map #4?

Any additional input you would like to add on draft map #4?

Draft Map #5

[Interactive Map](#)

Draft Map Scenario #5



Please rate draft map #5.

Unsatisfied

1 ☒

2 ☐

3 ☐

4 ☐

5 ☐

Highly Satisfied

What do you like about draft map #5?

What could be better about draft map #5?

Any additional input you would like to add on draft map #5?

Excludes the neighborhoods I live/work in mostly. Let's keep our ward boundaries with the neighbors that live nearby close to us so we can align on common issues that are related to the areas near us. These neighborhoods do not relate to my daily experience. Thank you!

Draft Map #6

[Interactive Map](#)

Draft Map Scenario #6



Please rate draft map #6.

Unsatisfied

1 ☒

2 ☐

3 ☐

4 ☐

5 ☐

Highly Satisfied

What do you like about draft map #6?

What could be better about draft map #6?

Any additional input you would like to add on draft map #6?

Excludes the neighborhoods I live/work in mostly. Let's keep our ward boundaries with the neighbors that live nearby close to us so we can align on common issues that are related to the areas near us. These neighborhoods do not relate to my daily experience. Thank you!

Your Information

First Name

Paige

Last Name

Hubbard

Current Ward

Ward 1

Email or Address

paige@hubbrealty.com

This form was created inside of City of Reno.

Google Forms

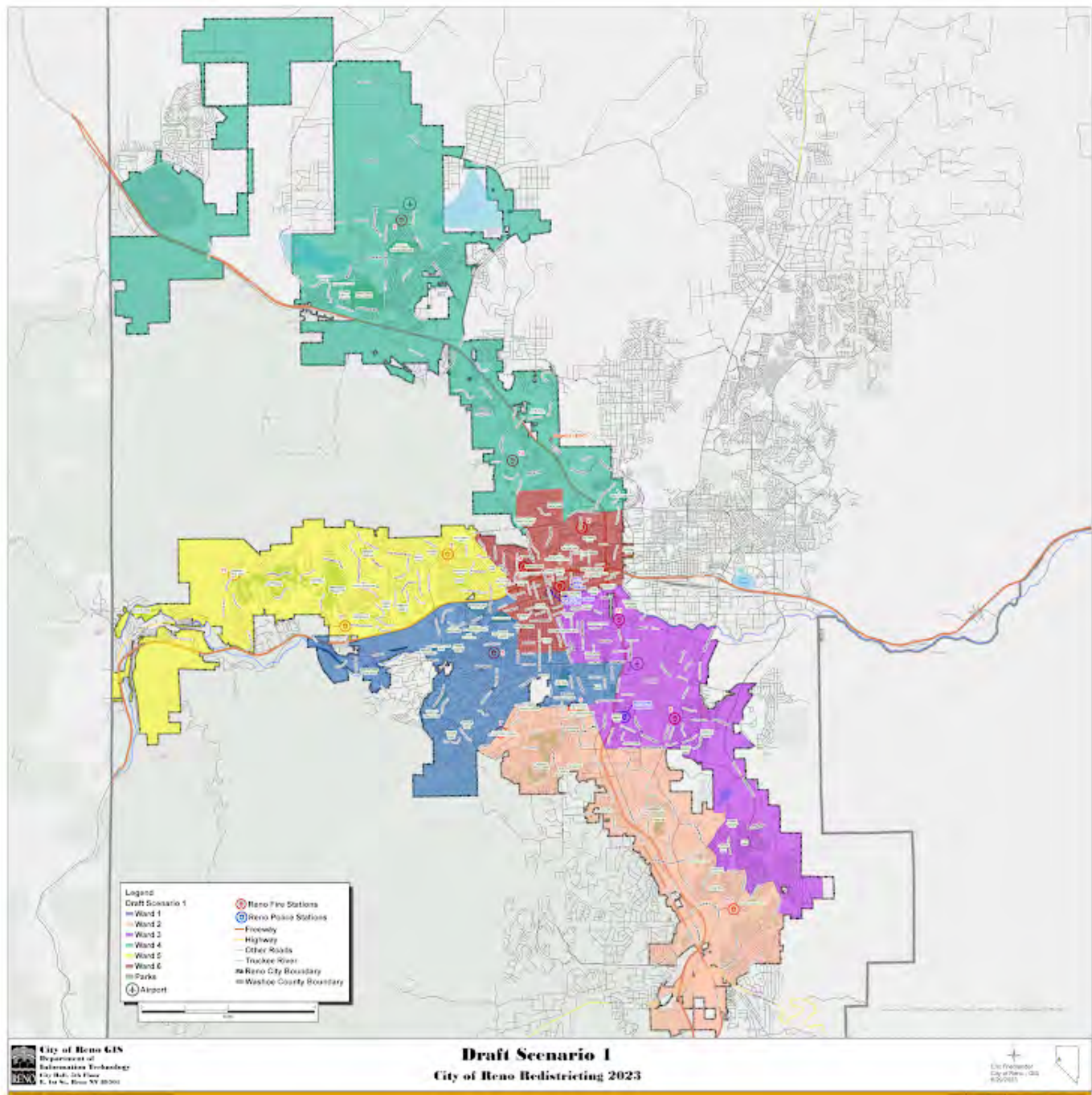
Redistricting Draft Maps Feedback

The City of Reno is redrawing its ward boundaries to transition from five to six wards. Please provide your feedback on the six draft scenarios below. Check on [Reno.Gov/Redistricting](https://reno.gov/redistricting) for information about this process.

Draft Map #1

[Interactive Map](#)

Draft Map #1



Please rate draft map #1.

Unsatisfied

1 ☐

2 ☐

3 ☐

4 ☐

5 ☒

Highly Satisfied

What do you like about draft map #1?

Seems more "cohesive" rather than scattered all over.

What could be better about draft map #1?

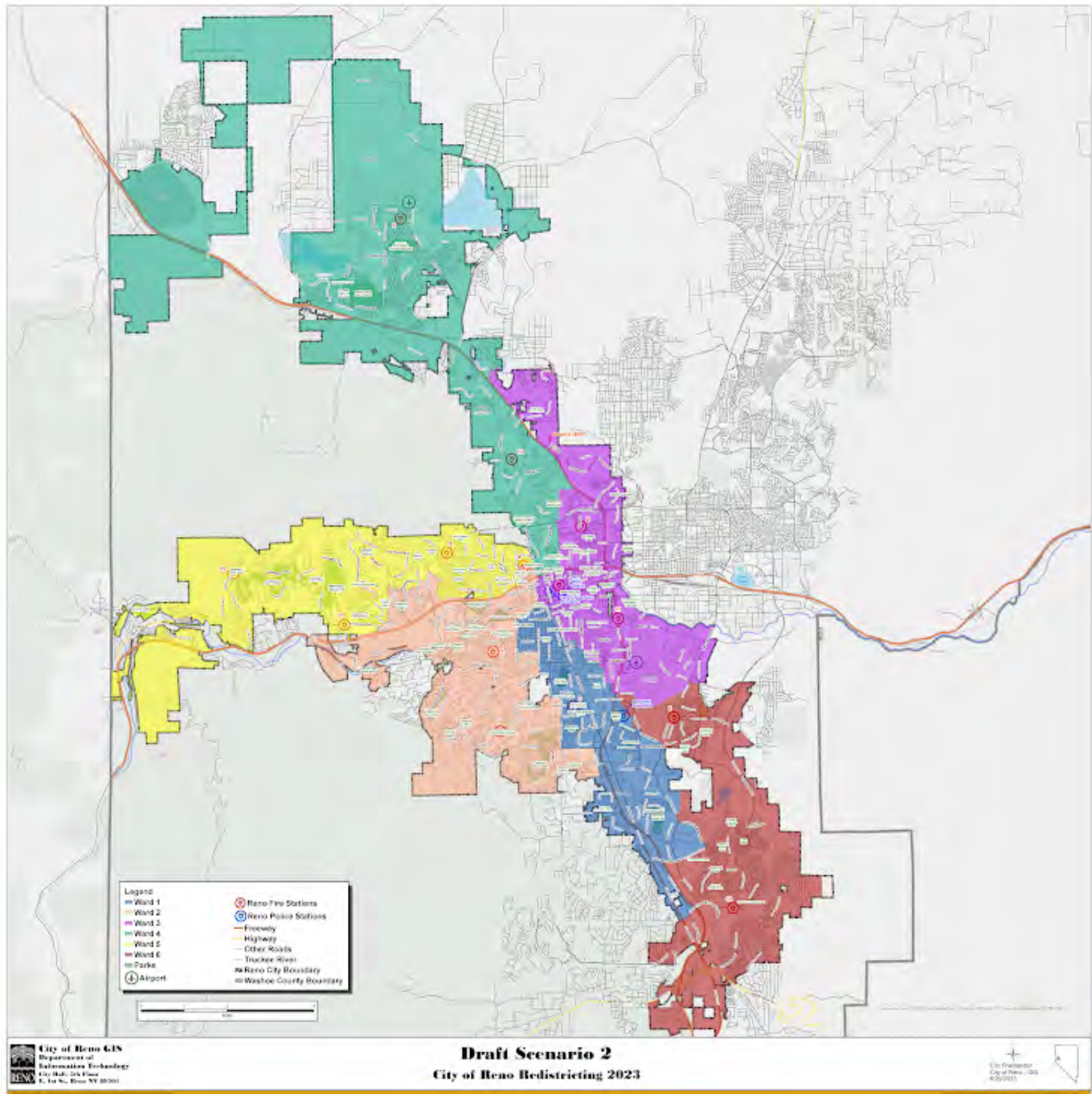
The southern end of Ward 3 should be inclusive with Ward 2... that part seems disconnected.

Any additional input you would like to add for draft map #1?

Draft Map #2

[Interactive Map](#)

Draft Map Scenario #2



Please rate draft map #2.

Unsatisfied

1 ☐

2 ☒

3 ☐

4 ☐

5 ☐

Highly Satisfied

What do you like about draft map #2?

Not much...

What could be better about draft map #2?

Toss it.

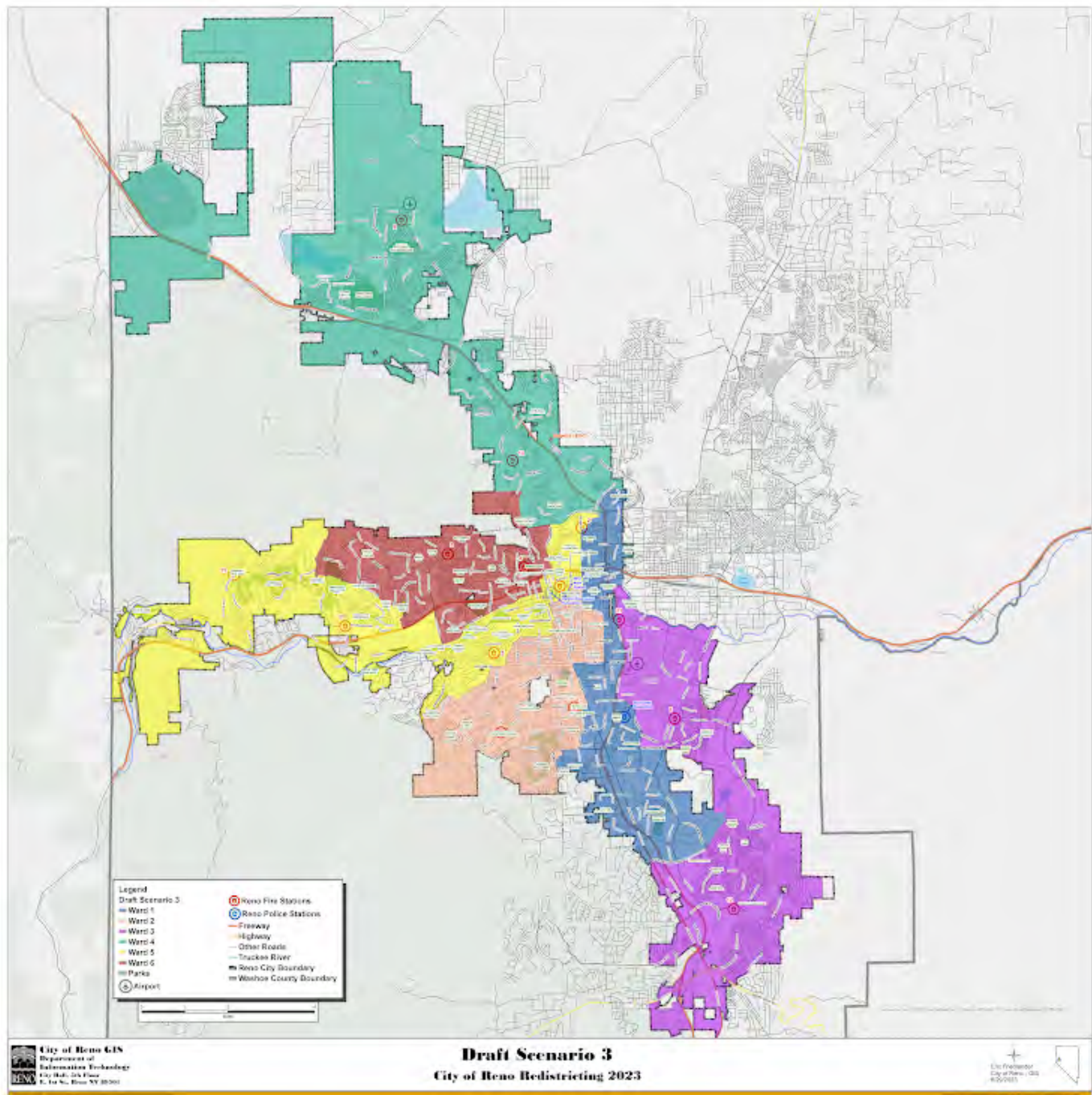
Any additional input you would like to add for draft map #2?

Too scattered.

Draft Map #3

[Interactive Map](#)

Draft Map Scenario #3



Please rate draft map #3.

Unsatisfied

1 ☒

2 ☐

3 ☐

4 ☐

5 ☐

Highly Satisfied

What do you like about draft map #3?

Nothing!

What could be better about draft map #3?

Get rid of it.

Any additional input you would like to add on draft map #3?

Trying to combine areas with no common "interests" is stupid. Stop forcing this b.s. on us!

Draft Map #4

[Interactive Map](#)

Draft Map Scenario #4



Please rate draft map #4.

Unsatisfied

1 ☒

2 ☐

3 ☐

4 ☐

5 ☐

Highly Satisfied

What do you like about draft map #4?

Zilch!

What could be better about draft map #4?

Yuck!

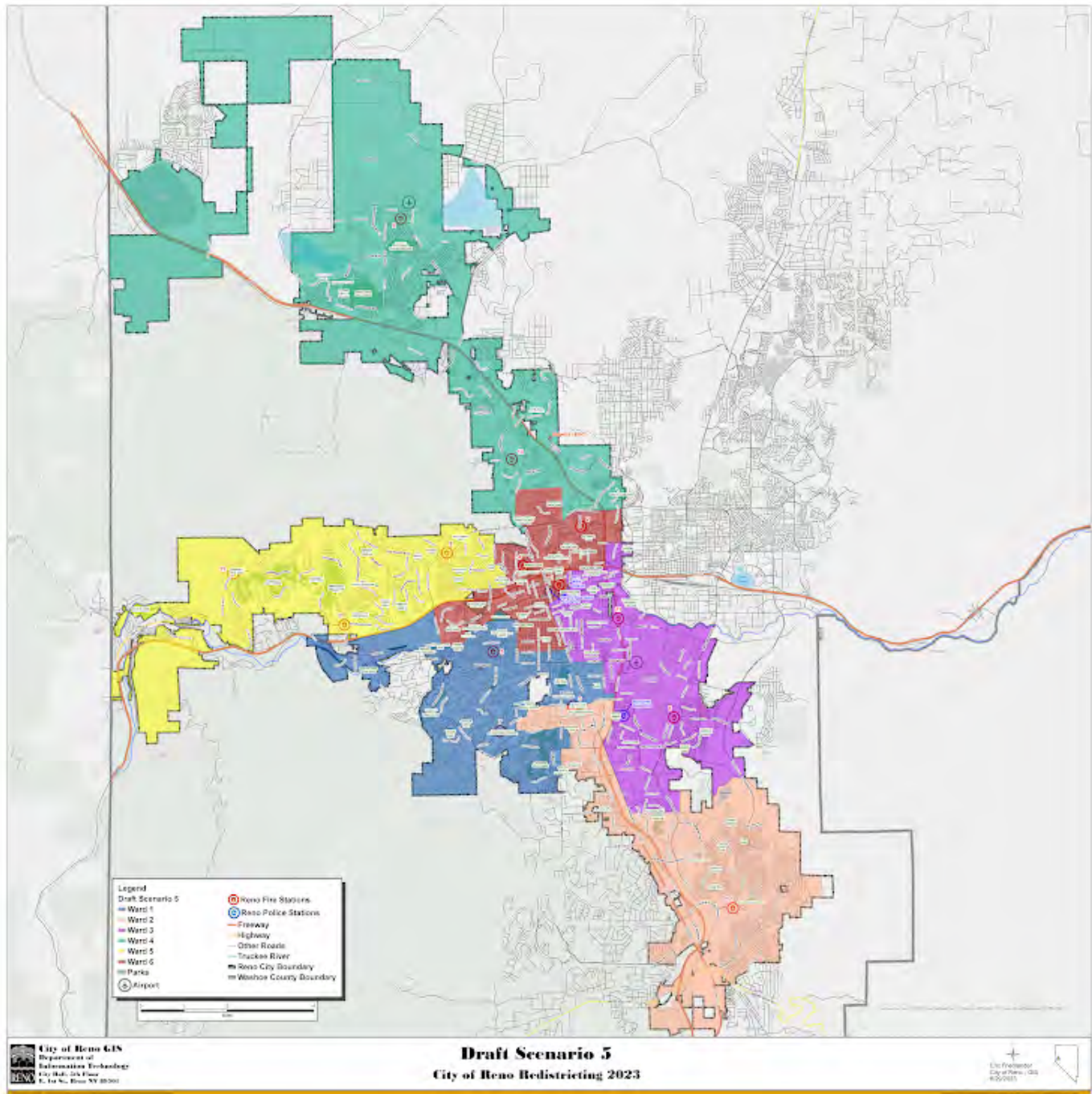
Any additional input you would like to add on draft map #4?

Junk it!!

Draft Map #5

[Interactive Map](#)

Draft Map Scenario #5



Please rate draft map #5.

Unsatisfied

1 ☐

2 ☐

3 ☐

4 ☐

5 ☒

Highly Satisfied

What do you like about draft map #5?

Better than most of the others... more cohesive.

What could be better about draft map #5?

Nothing... looks good.

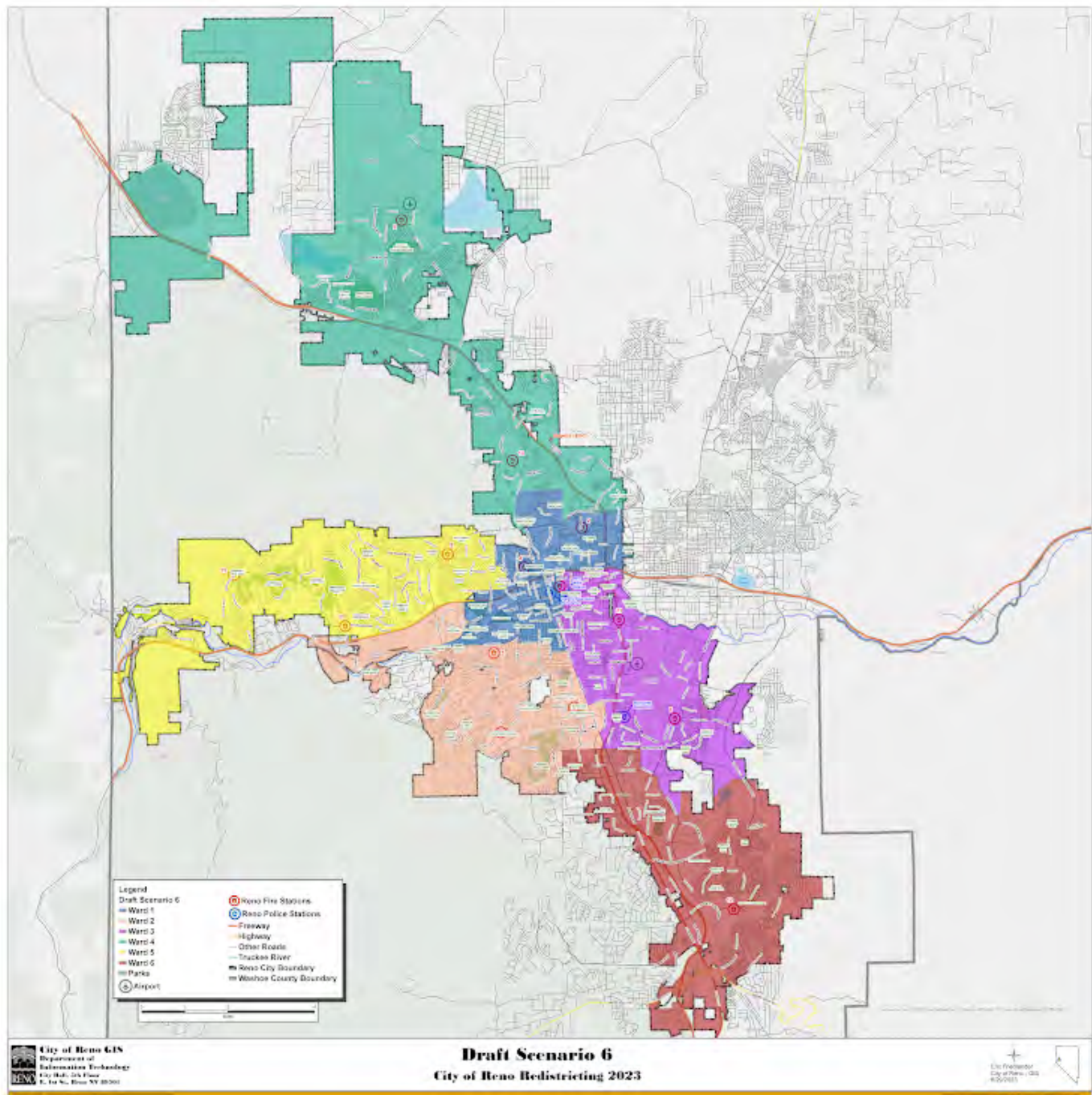
Any additional input you would like to add on draft map #5?

This makes more sense.

Draft Map #6

[Interactive Map](#)

Draft Map Scenario #6



Please rate draft map #6.

Unsatisfied

1 ☐

2 ☐

3 ☐

4 ☐

5 ☒

Highly Satisfied

What do you like about draft map #6?

This is my favorite! Keep the areas together, rather than scattered like bits and pieces.

What could be better about draft map #6?

Nothing... I like this one. Makes more sense!

Any additional input you would like to add on draft map #6?

This is a winner!

Your Information

First Name

Dianne

Last Name

Phelps

Current Ward

2

Email or Address

littledivertink@msn.com

This form was created inside of City of Reno.

Google Forms

Redistricting Draft Maps Feedback

The City of Reno is redrawing its ward boundaries to transition from five to six wards. Please provide your feedback on the six draft scenarios below. Check on [Reno.Gov/Redistricting](https://reno.gov/redistricting) for information about this process.

Draft Map #1

[Interactive Map](#)

Draft Map #1



Please rate draft map #1.

Unsatisfied

1 ☐

2 ☐

3 ☐

4 ☐

5 ☒

Highly Satisfied

What do you like about draft map #1?

We are in district 3.

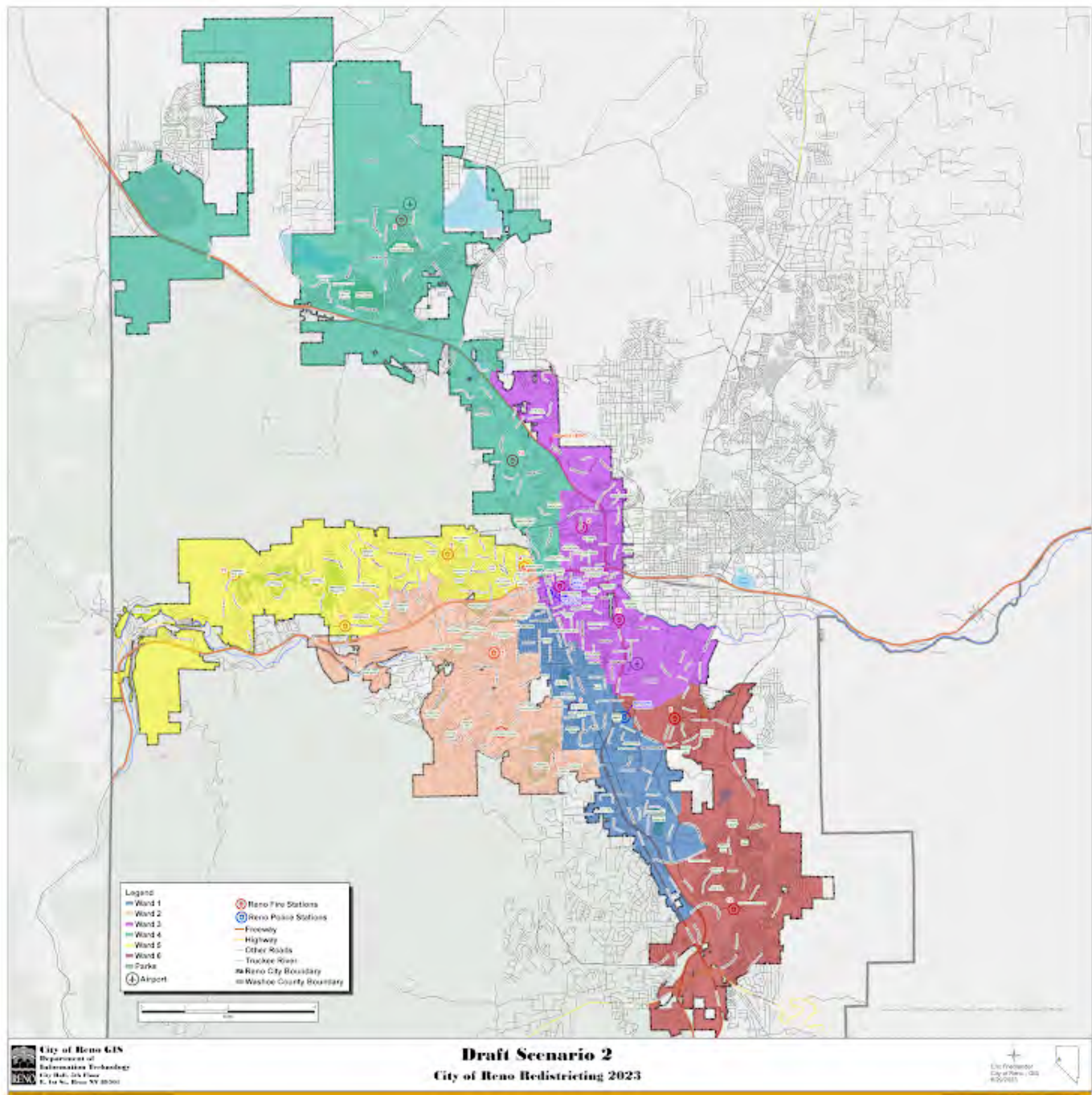
What could be better about draft map #1?

Any additional input you would like to add for draft map #1?

Draft Map #2

[Interactive Map](#)

Draft Map Scenario #2



Please rate draft map #2.

Unsatisfied

1 ☒

2 ☐

3 ☐

4 ☐

5 ☐

Highly Satisfied

What do you like about draft map #2?

Moves my district.

What could be better about draft map #2?

Any additional input you would like to add for draft map #2?

Draft Map #3

[Interactive Map](#)

Draft Map Scenario #3



Please rate draft map #3.

Unsatisfied

1 ☒

2 ☐

3 ☐

4 ☐

5 ☐

Highly Satisfied

What do you like about draft map #3?

Moves my district.

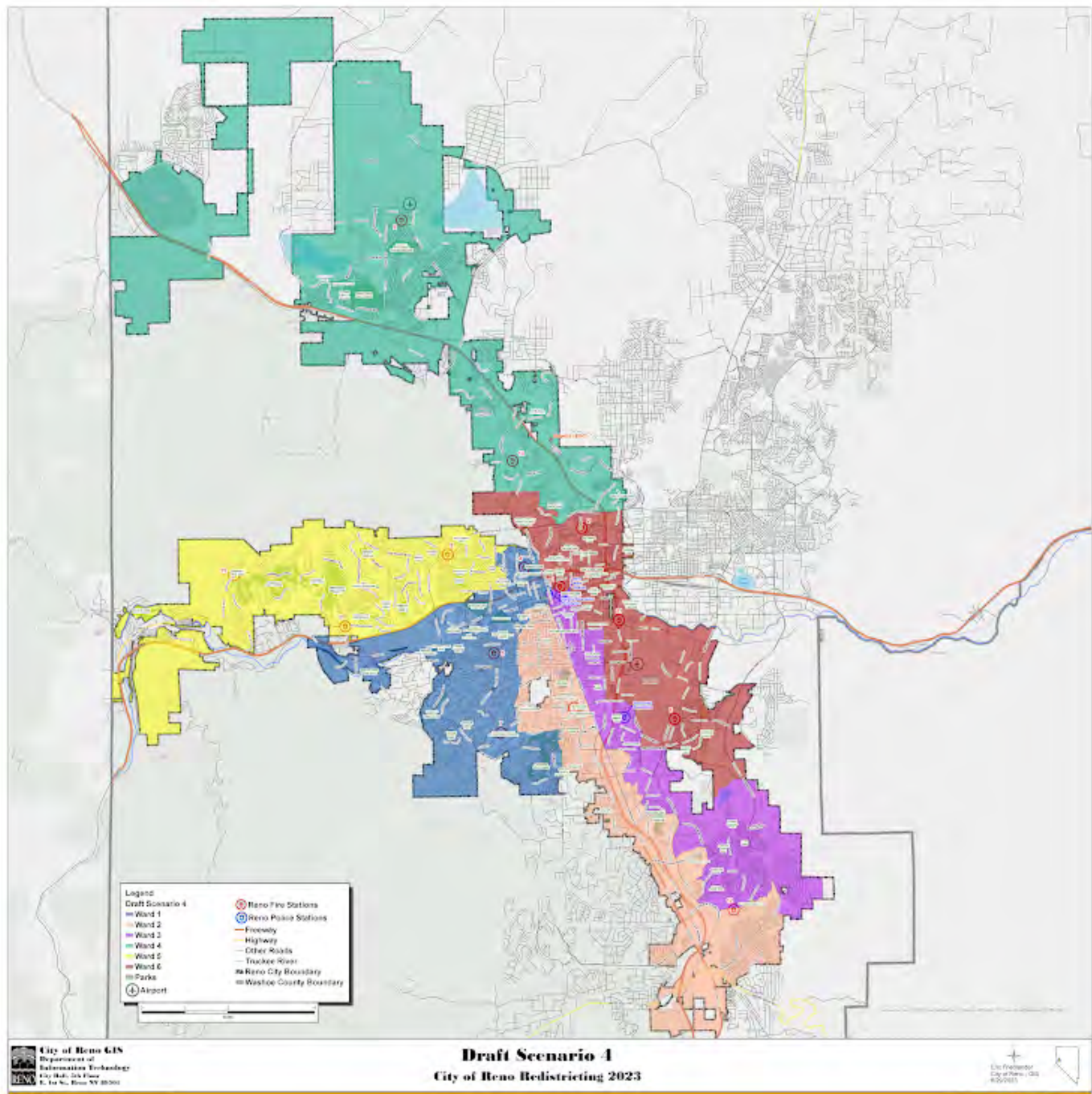
What could be better about draft map #3?

Any additional input you would like to add on draft map #3?

Draft Map #4

[Interactive Map](#)

Draft Map Scenario #4



Please rate draft map #4.

Unsatisfied

1 ☒

2 ☐

3 ☐

4 ☐

5 ☐

Highly Satisfied

What do you like about draft map #4?

Moves my district.

What could be better about draft map #4?

Any additional input you would like to add on draft map #4?

Draft Map #5

[Interactive Map](#)

Draft Map Scenario #5



Please rate draft map #5.

Unsatisfied

1 ☒

2 ☐

3 ☐

4 ☐

5 ☐

Highly Satisfied

What do you like about draft map #5?

.....

What could be better about draft map #5?

.....

Any additional input you would like to add on draft map #5?

Moves my district.

.....

Draft Map #6

[Interactive Map](#)

Draft Map Scenario #6



Please rate draft map #6.

Unsatisfied

1 ☒

2 ☐

3 ☐

4 ☐

5 ☐

Highly Satisfied

What do you like about draft map #6?

.....

What could be better about draft map #6?

.....

Any additional input you would like to add on draft map #6?

Moves my district.

.....

Your Information

First Name

Jay

.....

Last Name

Wilson

Current Ward

3

Email or Address

Jaytinkerbell@yahoo.com

This form was created inside of City of Reno.

Google Forms

Redistricting Draft Maps Feedback

The City of Reno is redrawing its ward boundaries to transition from five to six wards. Please provide your feedback on the six draft scenarios below. Check on [Reno.Gov/Redistricting](https://reno.gov/redistricting) for information about this process.

Draft Map #1

[Interactive Map](#)

Draft Map #1



Please rate draft map #1.

Unsatisfied

1 ☒

2 ☐

3 ☐

4 ☐

5 ☐

Highly Satisfied

What do you like about draft map #1?

.....

What could be better about draft map #1?

Ward two. The socioeconomic differences/ranges in population make it very difficult for one person to represent all the needs of this group.

.....

Any additional input you would like to add for draft map #1?

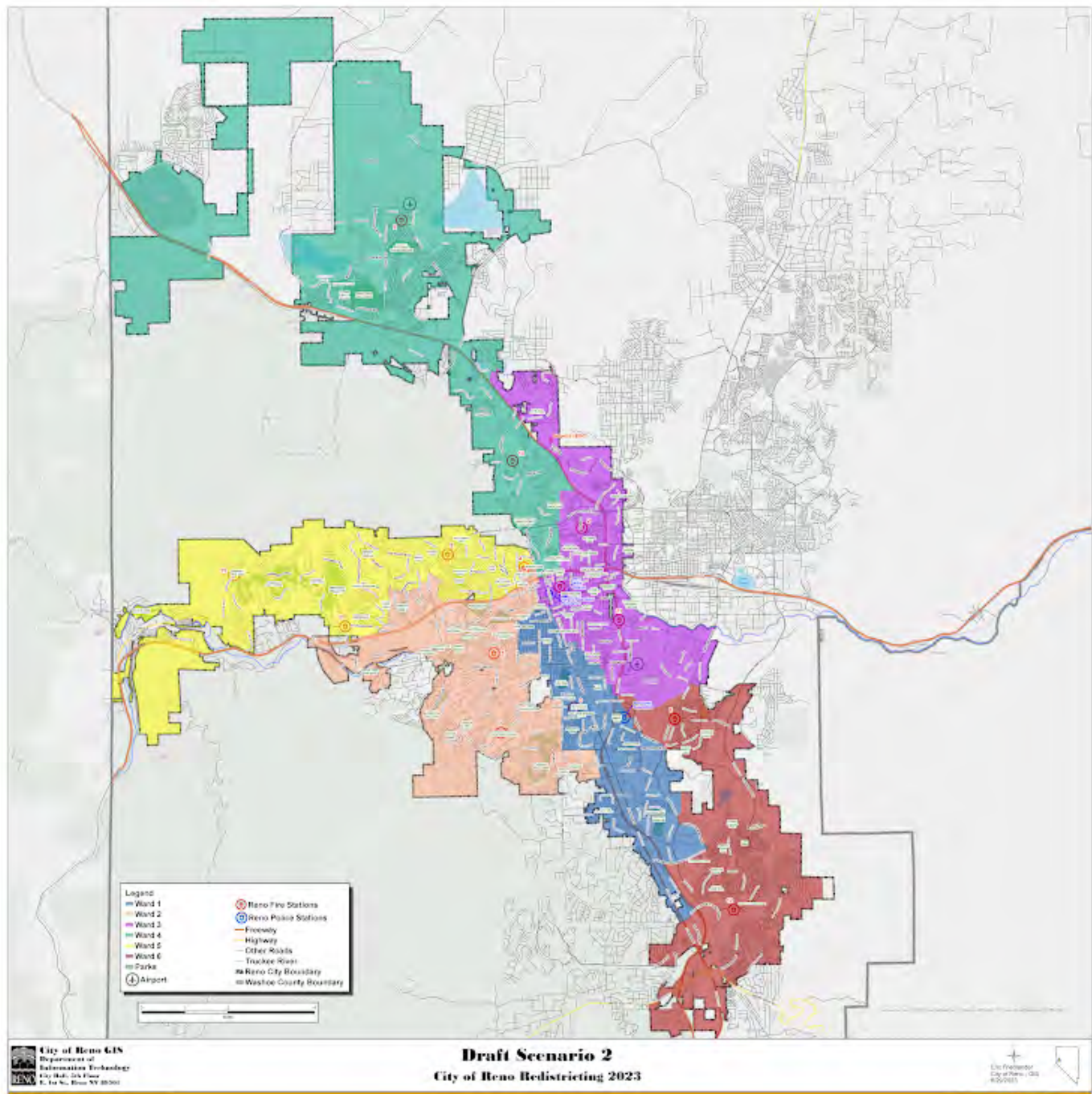
thumbs down

.....

Draft Map #2

[Interactive Map](#)

Draft Map Scenario #2



Please rate draft map #2.

Unsatisfied

1 ☐

2 ☐

3 ☐

4 ☒

5 ☐

Highly Satisfied

What do you like about draft map #2?

does an adequate job of trying to keep socioeconomic groups together which makes representing these people better. I like ward 1 and ward 6 areas

What could be better about draft map #2?

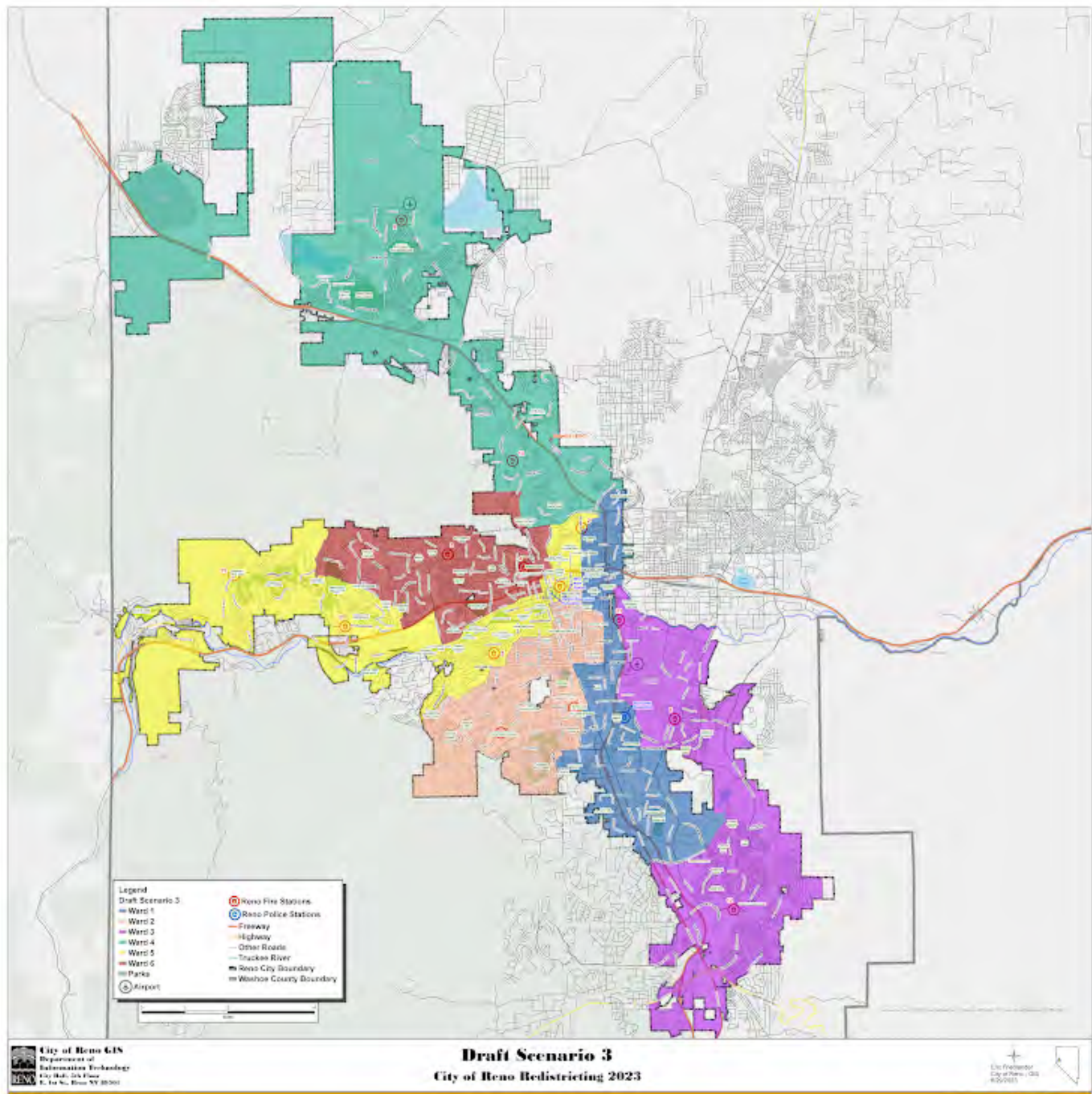
Any additional input you would like to add for draft map #2?

one of the better maps

Draft Map #3

[Interactive Map](#)

Draft Map Scenario #3



Please rate draft map #3.

Unsatisfied

1 ☐

2 ☐

3 ☐

4 ☒

5 ☐

Highly Satisfied

What do you like about draft map #3?

Wards 1,2,3 are well drawn out to represent a group with, for the most part, similar socioeconomic groups

What could be better about draft map #3?

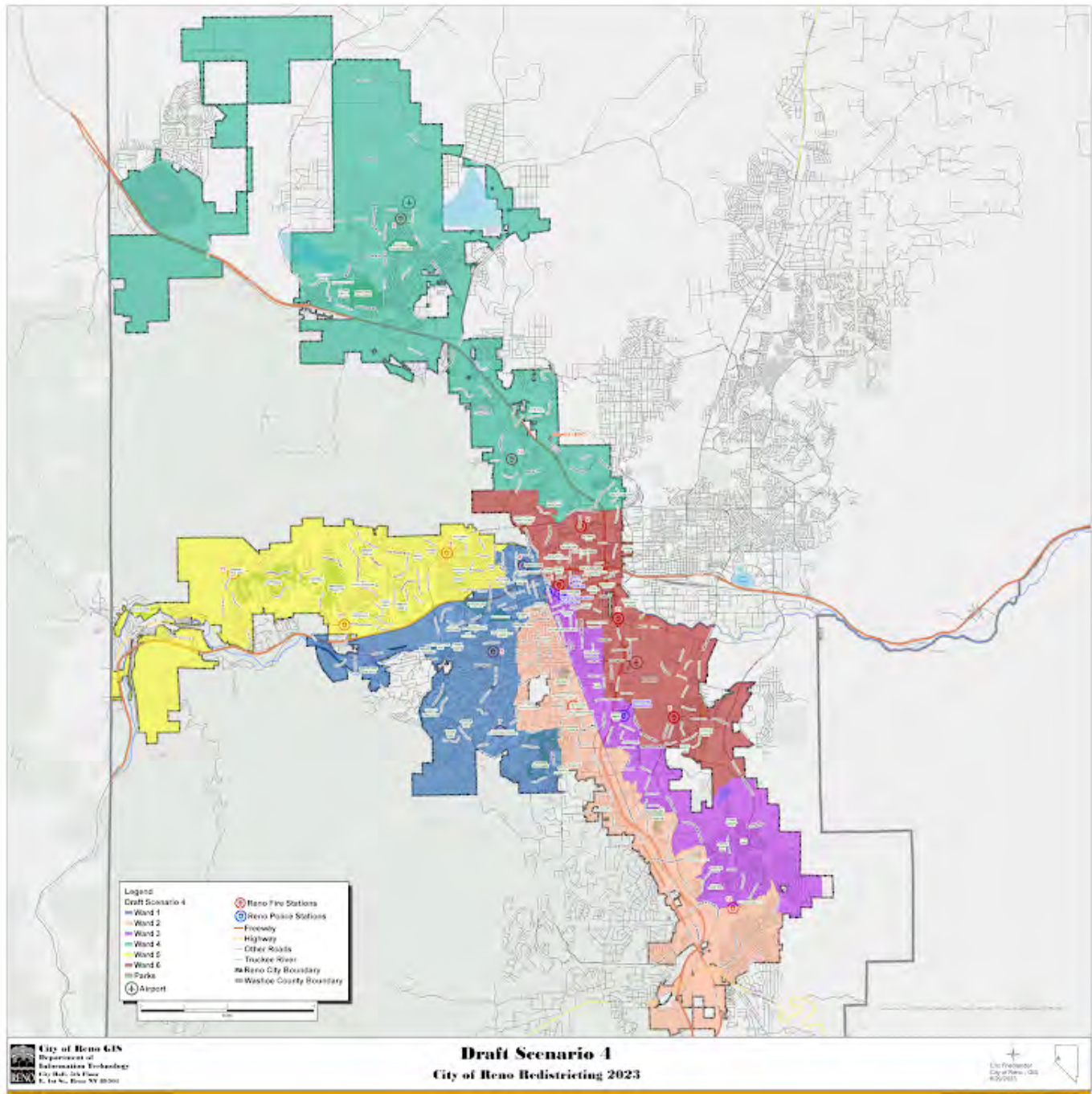
5 and 6 seem a bit odd. could probably improve upon this.

Any additional input you would like to add on draft map #3?

Draft Map #4

[Interactive Map](#)

Draft Map Scenario #4



Please rate draft map #4.

Unsatisfied

1 ☒

2 ☐

3 ☐

4 ☐

5 ☐

Highly Satisfied

What do you like about draft map #4?

Wards 2 and 3 have largely varied socioeconomic groups (esp 2) and creates difficulty for one person to adequately represent the needs of these entire groups

What could be better about draft map #4?

MUCH!

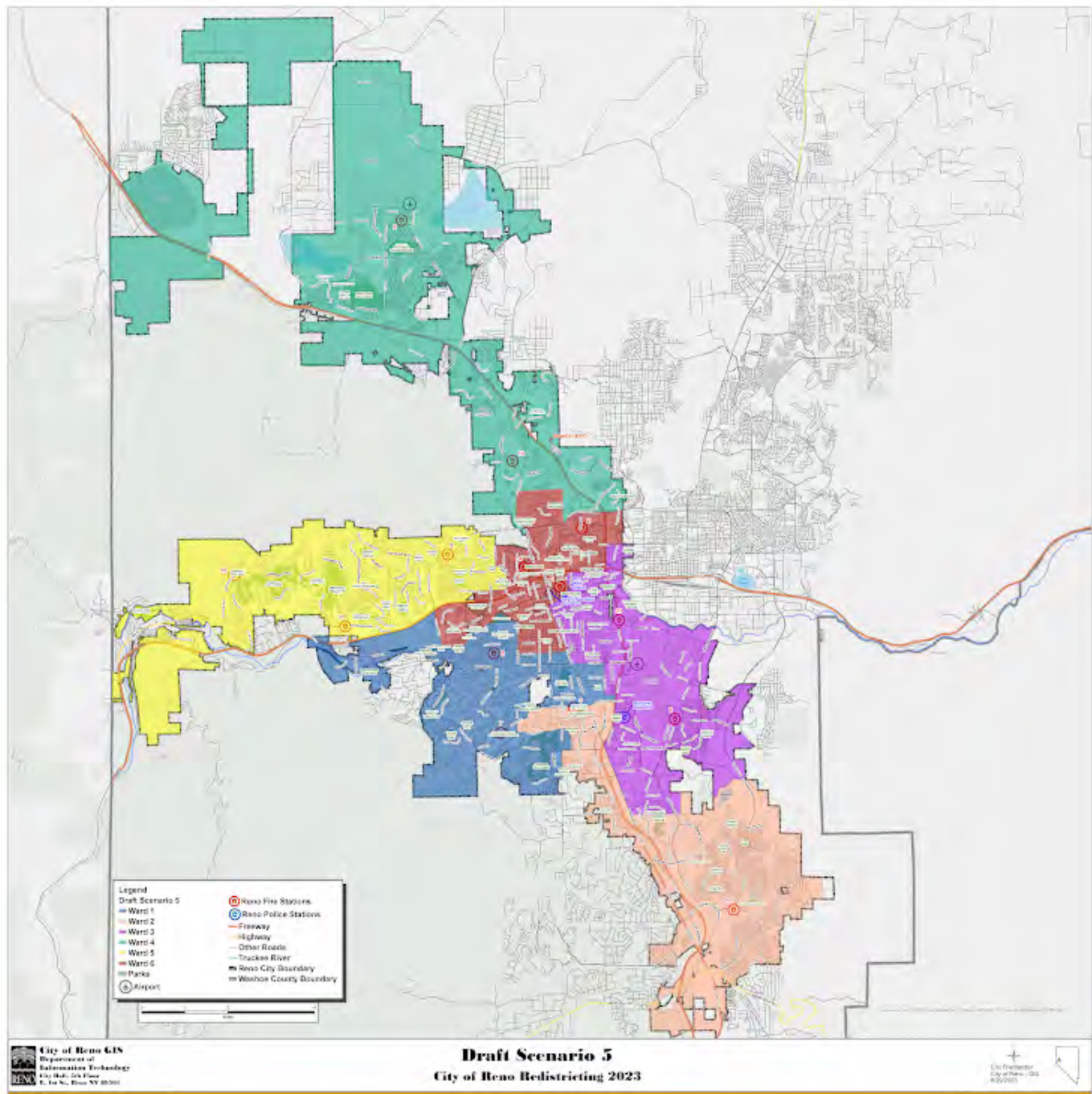
Any additional input you would like to add on draft map #4?

Two thumbs down

Draft Map #5

[Interactive Map](#)

Draft Map Scenario #5



Please rate draft map #5.

Unsatisfied

1 ☐

2 ☐

3 ☐

4 ☐

5 ☒

Highly Satisfied

What do you like about draft map #5?

Well drawn out with similar groups of socioeconomic statuses

What could be better about draft map #5?

Any additional input you would like to add on draft map #5?

I actually really like this map and think its one of the best.

Draft Map #6

[Interactive Map](#)

Draft Map Scenario #6



Please rate draft map #6.

Unsatisfied

1 ☐

2 ☐

3 ☐

4 ☐

5 ☒

Highly Satisfied

What do you like about draft map #6?

well drawn out

What could be better about draft map #6?

Any additional input you would like to add on draft map #6?

one of the better maps for sue.

Your Information

First Name

Michael

Last Name

Kolinski

Current Ward

2

Email or Address

kolinski@yahoo.com

This form was created inside of City of Reno.

Google Forms

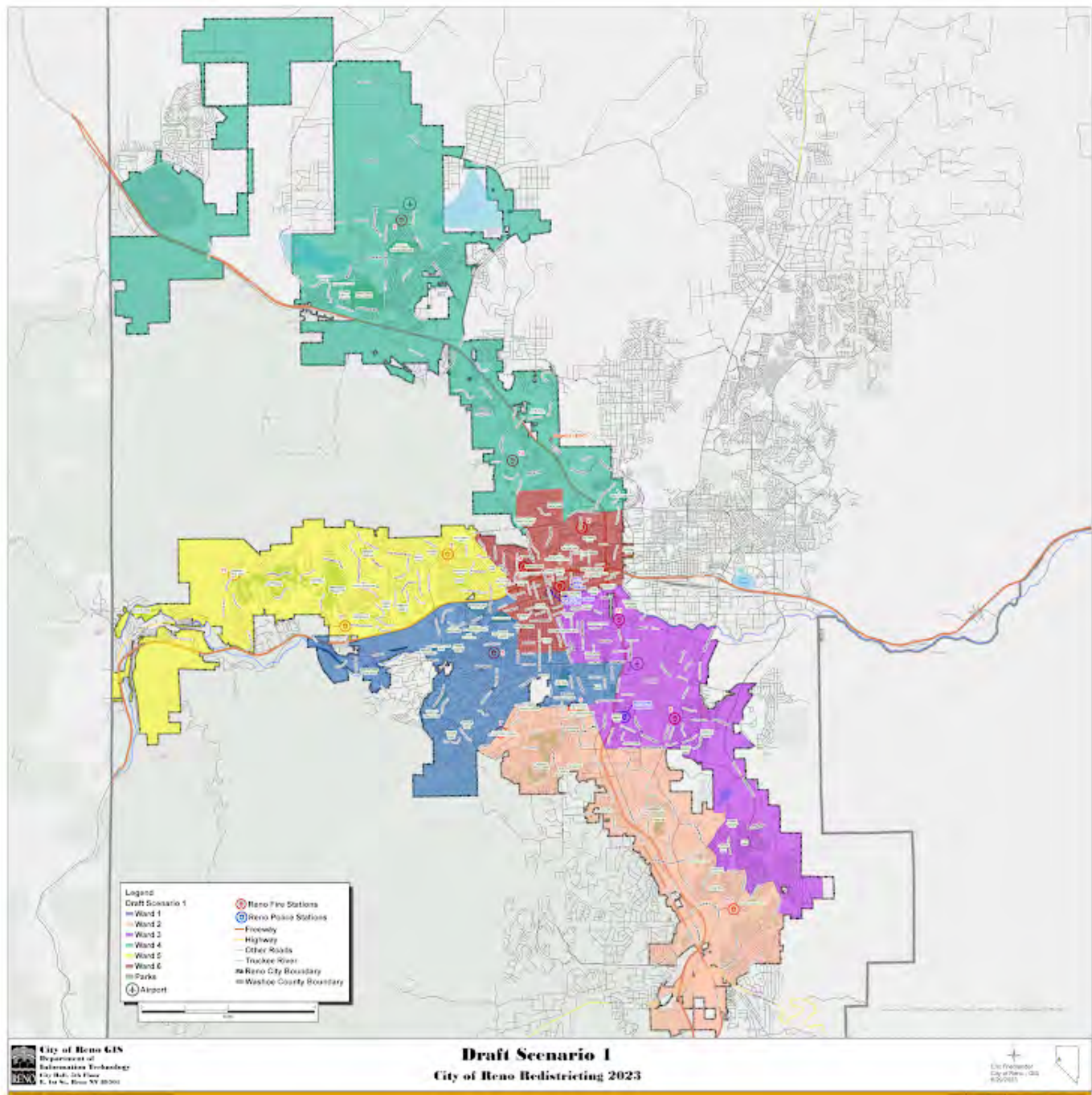
Redistricting Draft Maps Feedback

The City of Reno is redrawing its ward boundaries to transition from five to six wards. Please provide your feedback on the six draft scenarios below. Check on [Reno.Gov/Redistricting](https://reno.gov/redistricting) for information about this process.

Draft Map #1

[Interactive Map](#)

Draft Map #1



Please rate draft map #1.

Unsatisfied

1 ☐

2 ☐

3 ☐

4 ☐

5 ☐

Highly Satisfied

What do you like about draft map #1?

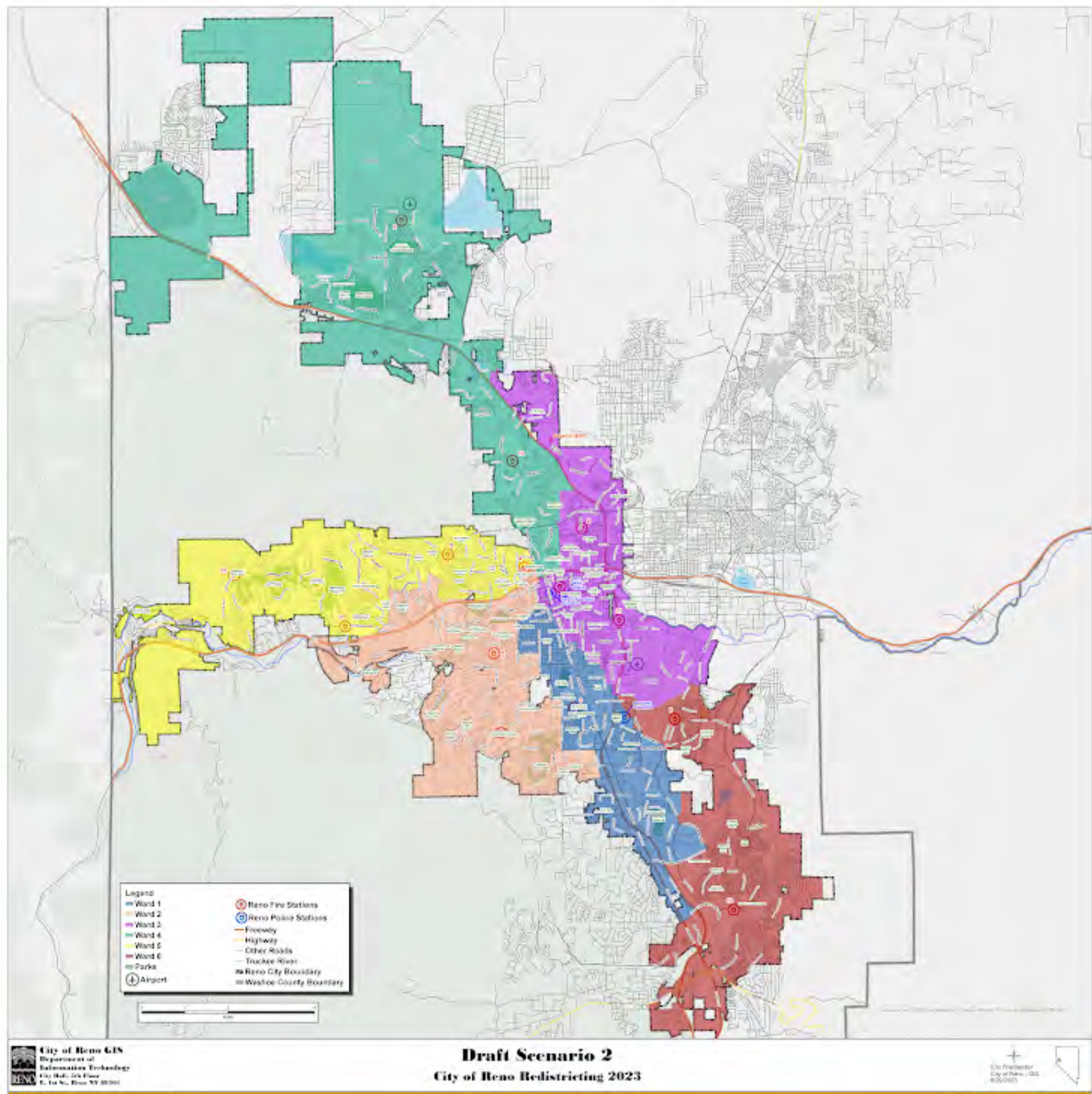
What could be better about draft map #1?

Any additional input you would like to add for draft map #1?

Draft Map #2

[Interactive Map](#)

Draft Map Scenario #2



Please rate draft map #2.

Unsatisfied

1 ☐

2 ☐

3 ☐

4 ☐

5 ☐

Highly Satisfied

What do you like about draft map #2?

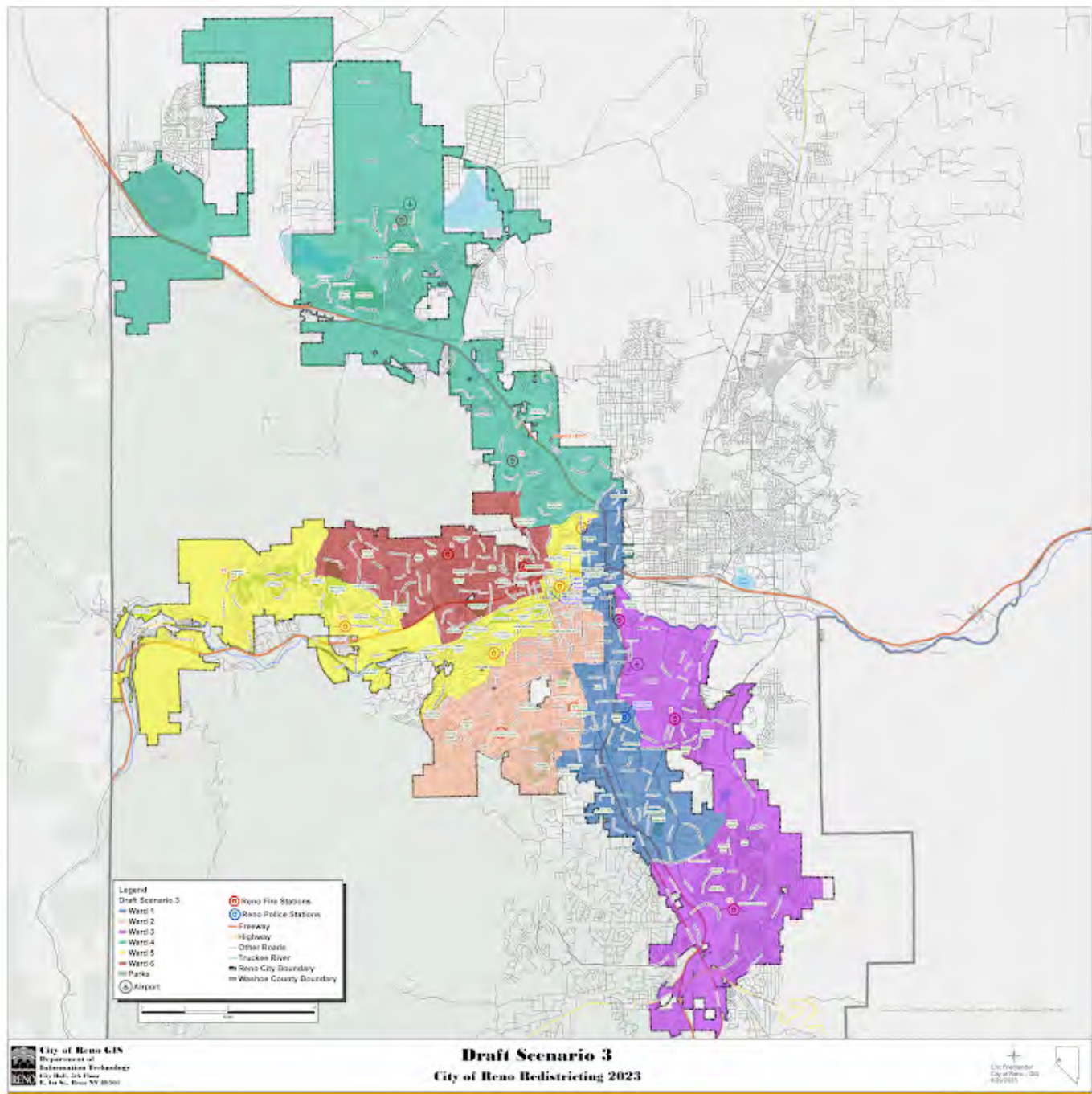
What could be better about draft map #2?

Any additional input you would like to add for draft map #2?

Draft Map #3

[Interactive Map](#)

Draft Map Scenario #3



Please rate draft map #3.

Unsatisfied

1 ☐

2 ☐

3 ☐

4 ☐

5 ☐

Highly Satisfied

What do you like about draft map #3?

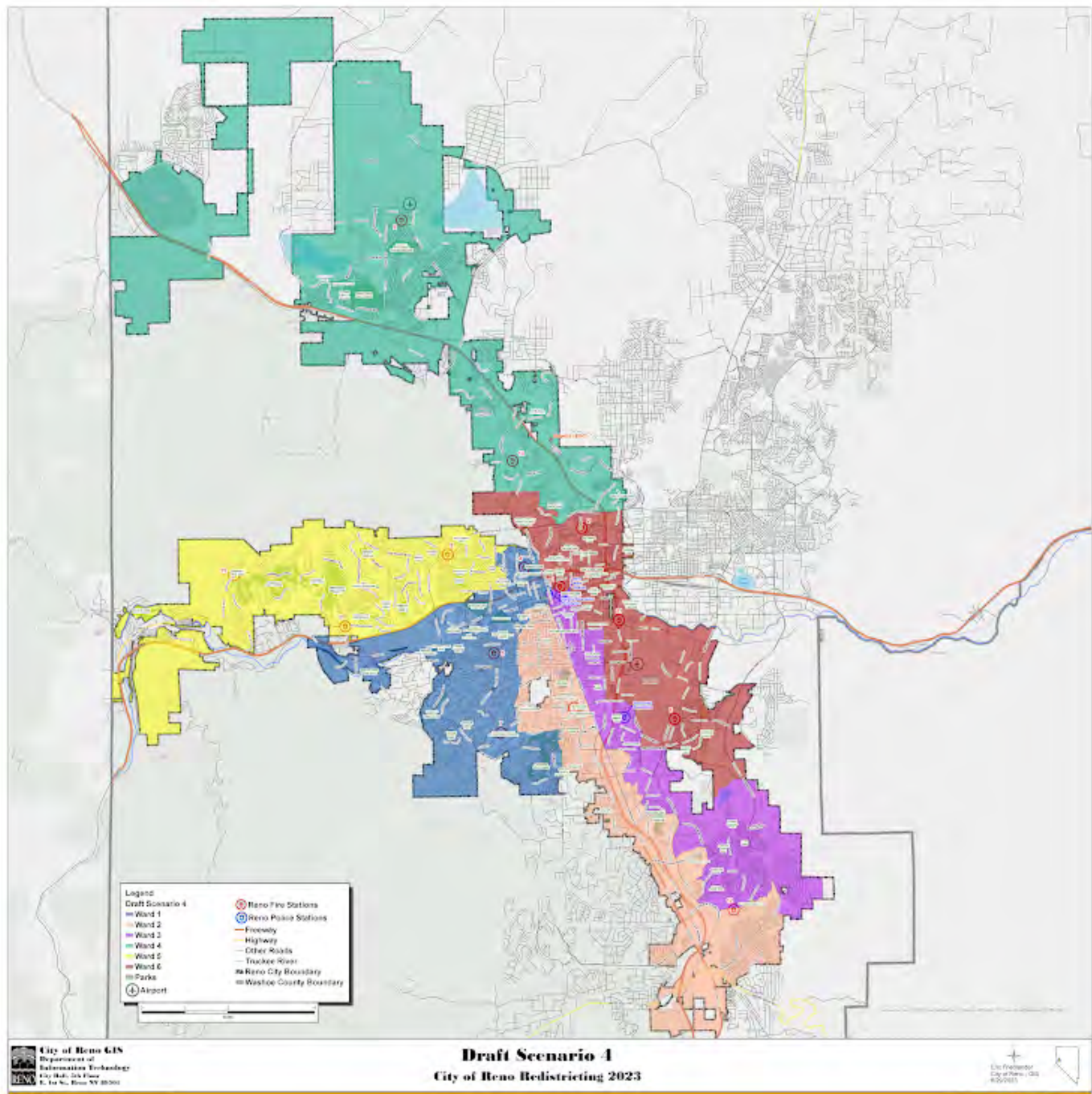
What could be better about draft map #3?

Any additional input you would like to add on draft map #3?

Draft Map #4

[Interactive Map](#)

Draft Map Scenario #4



Please rate draft map #4.

Unsatisfied

1 ☐

2 ☐

3 ☐

4 ☐

5 ☐

Highly Satisfied

What do you like about draft map #4?

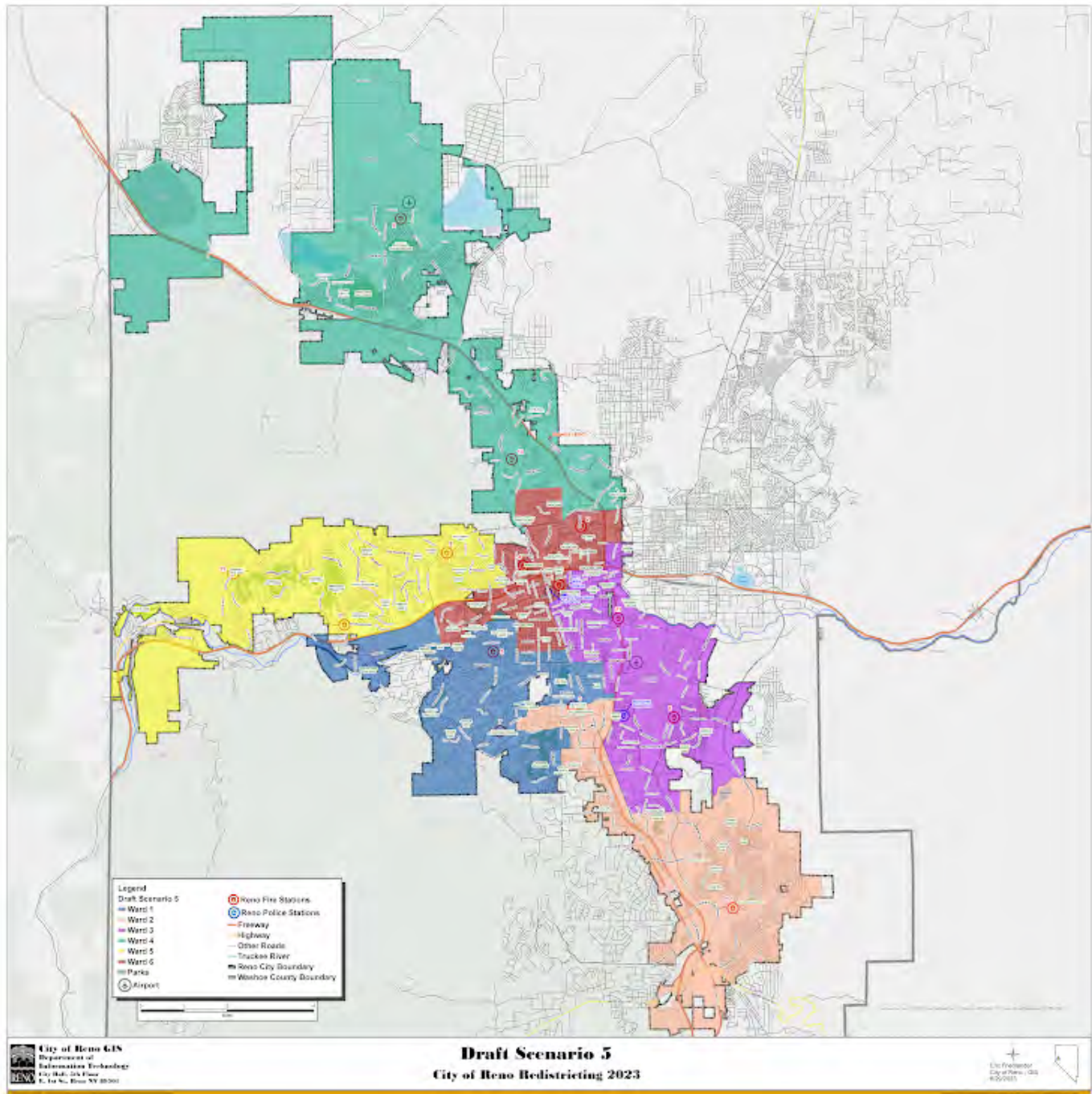
What could be better about draft map #4?

Any additional input you would like to add on draft map #4?

Draft Map #5

[Interactive Map](#)

Draft Map Scenario #5



Please rate draft map #5.

Unsatisfied

1 ☐

2 ☐

3 ☐

4 ☐

5 ☒

Highly Satisfied

What do you like about draft map #5?

Most equitable in terms of different populations

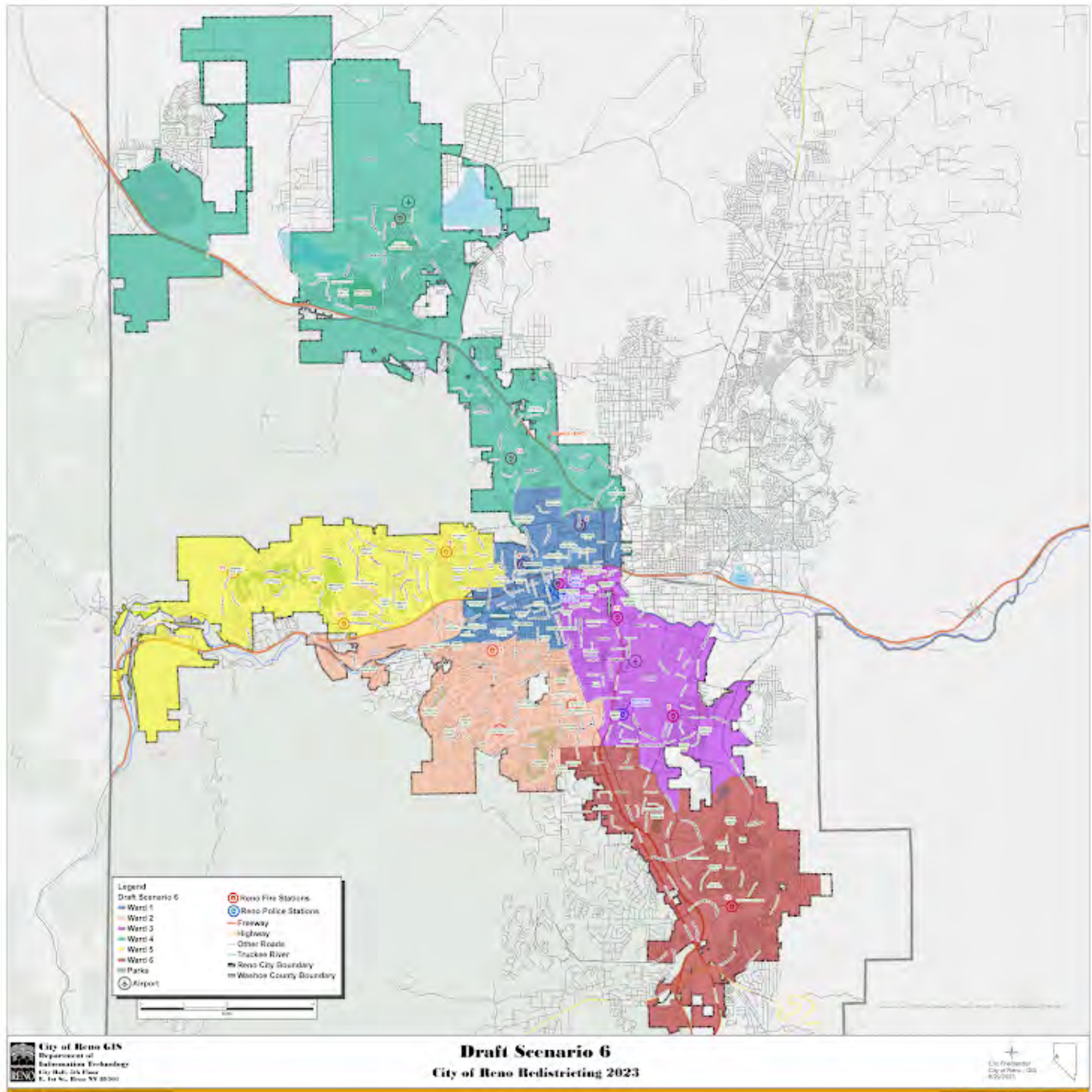
What could be better about draft map #5?

Any additional input you would like to add on draft map #5?

Draft Map #6

[Interactive Map](#)

Draft Map Scenario #6



Please rate draft map #6.

Unsatisfied

1 ☐

2 ☐

3 ☐

4 ☐

5 ☐

Highly Satisfied

What do you like about draft map #6?

.....

What could be better about draft map #6?

.....

Any additional input you would like to add on draft map #6?

.....

Your Information

First Name

Neita

.....

Last Name

Montague

Current Ward

1

Email or Address

Neitalibelle@aol.com

This form was created inside of City of Reno.

Google Forms

Redistricting Draft Maps Feedback

The City of Reno is redrawing its ward boundaries to transition from five to six wards. Please provide your feedback on the six draft scenarios below. Check on [Reno.Gov/Redistricting](https://reno.gov/redistricting) for information about this process.

Draft Map #1

[Interactive Map](#)

Draft Map #1



Please rate draft map #1.

Unsatisfied

1 ☐

2 ☐

3 ☐

4 ☒

5 ☐

Highly Satisfied

What do you like about draft map #1?

Succinct and understandable ward layouts; seems like the least disruptive to most current wards

What could be better about draft map #1?

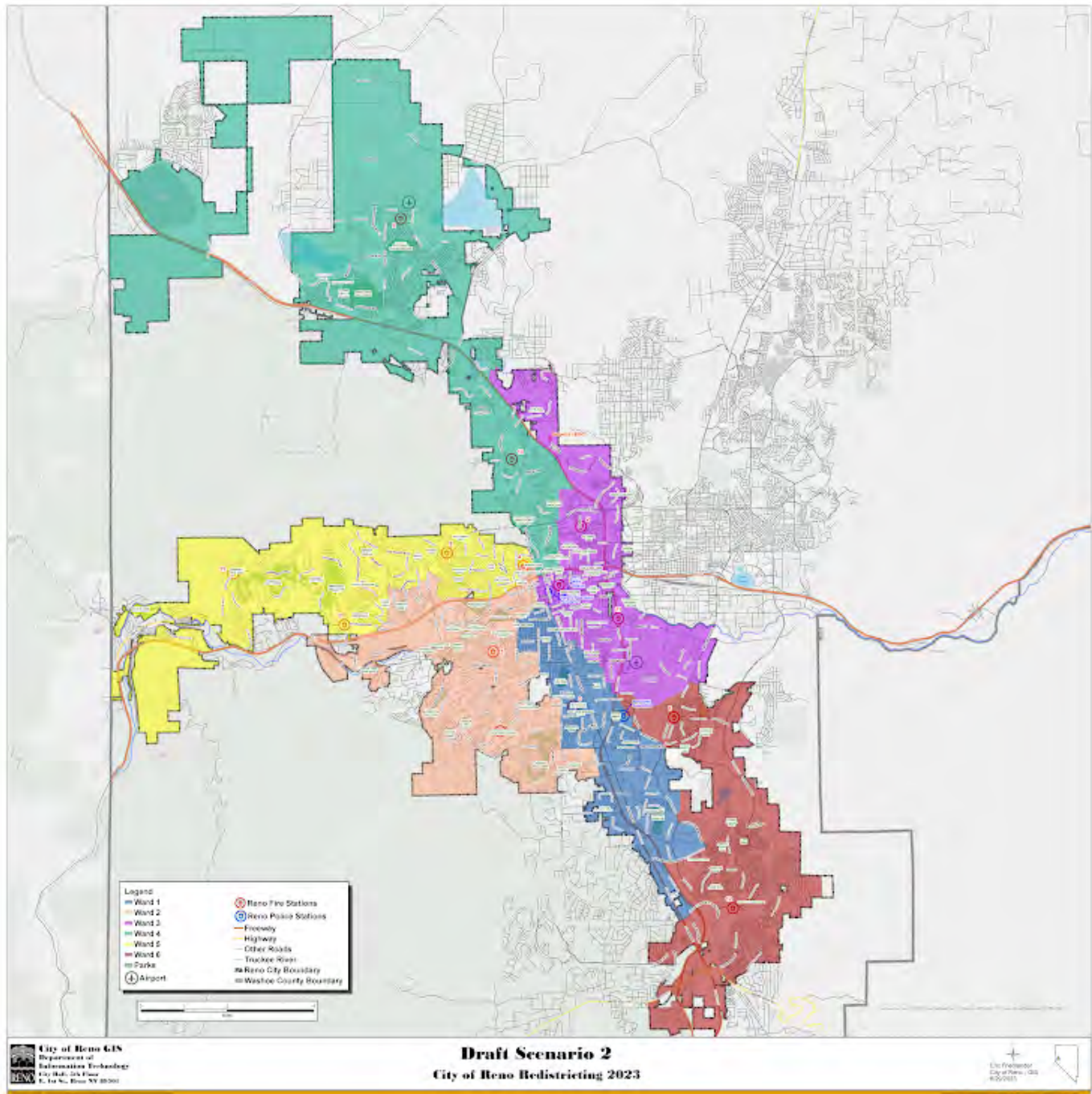
South Reno should be focused more since they have very specific needs that differ from mid-town and beyond

Any additional input you would like to add for draft map #1?

Draft Map #2

[Interactive Map](#)

Draft Map Scenario #2



Please rate draft map #2.

Unsatisfied

1 ☒

2 ☐

3 ☐

4 ☐

5 ☐

Highly Satisfied

What do you like about draft map #2?

Ward 1, 2, and 6 make sense thinking about it though seem belabored

What could be better about draft map #2?

Ward 1 and 2 seem to be divided very much along income lines of residents which will allow the council that underserves lower income neighborhoods the chance to sideline an entire ward

Any additional input you would like to add for draft map #2?

Draft Map #3

[Interactive Map](#)

Draft Map Scenario #3



Please rate draft map #3.

Unsatisfied

1 ☒

2 ☐

3 ☐

4 ☐

5 ☐

Highly Satisfied

What do you like about draft map #3?

Nothing

What could be better about draft map #3?

Clearly built around Ward 6 because???? The wards are not concise, contiguous, or sensical. Just no.

Any additional input you would like to add on draft map #3?

Draft Map #4

[Interactive Map](#)

Draft Map Scenario #4



Please rate draft map #4.

Unsatisfied

1 ☒

2 ☐

3 ☐

4 ☐

5 ☐

Highly Satisfied

What do you like about draft map #4?

What could be better about draft map #4?

South Reno should be its own ward (or two), not divided as it is. Mid-town and south town have very different needs and focus at the moment (and foreseeable future)

Any additional input you would like to add on draft map #4?

Draft Map #5

[Interactive Map](#)

Draft Map Scenario #5



Please rate draft map #5.

Unsatisfied

1 ☐

2 ☐

3 ☐

4 ☒

5 ☐

Highly Satisfied

What do you like about draft map #5?

Similar to the first draft map: seems least disruptive to current ward layouts, mostly. Ward 2 is interesting though I still think it could be more succinct

What could be better about draft map #5?

Any additional input you would like to add on draft map #5?

Why not expand Ward 6 further north?

Draft Map #6

[Interactive Map](#)

Draft Map Scenario #6



Please rate draft map #6.

Unsatisfied

1 ☐

2 ☐

3 ☐

4 ☐

5 ☒

Highly Satisfied

What do you like about draft map #6?

Based on data, better at more diverse wards and the wards make sense visually and geographically as well as not crazy disruptive compared to current wards

What could be better about draft map #6?

Any additional input you would like to add on draft map #6?

Your Information

First Name

Christopher

Last Name

Chadwick

Current Ward

Ward 1

Email or Address

cchadwick80@gmail.com or 205 Gramercy Ln.

This form was created inside of City of Reno.

Google Forms

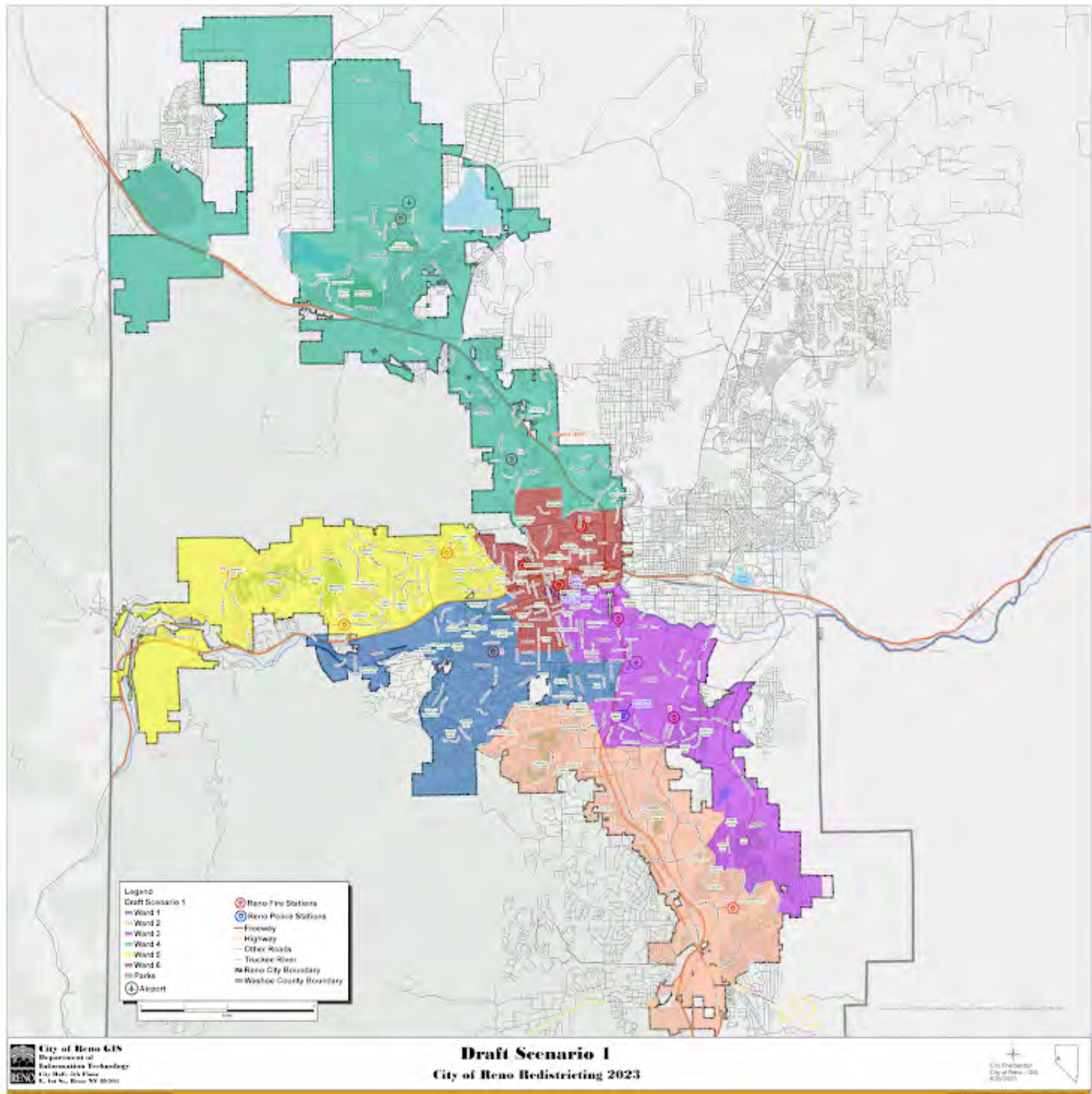
Redistricting Draft Maps Feedback

The City of Reno is redrawing its ward boundaries to transition from five to six wards. Please provide your feedback on the six draft scenarios below. Check on [Reno.Gov/Redistricting](https://reno.gov/redistricting) for information about this process.

Draft Map #1

[Interactive Map](#)

Draft Map #1



Please rate draft map #1.

Unsatisfied

1 ☒

2 ☐

3 ☐

4 ☐

5 ☐

Highly Satisfied

What do you like about draft map #1?

What could be better about draft map #1?

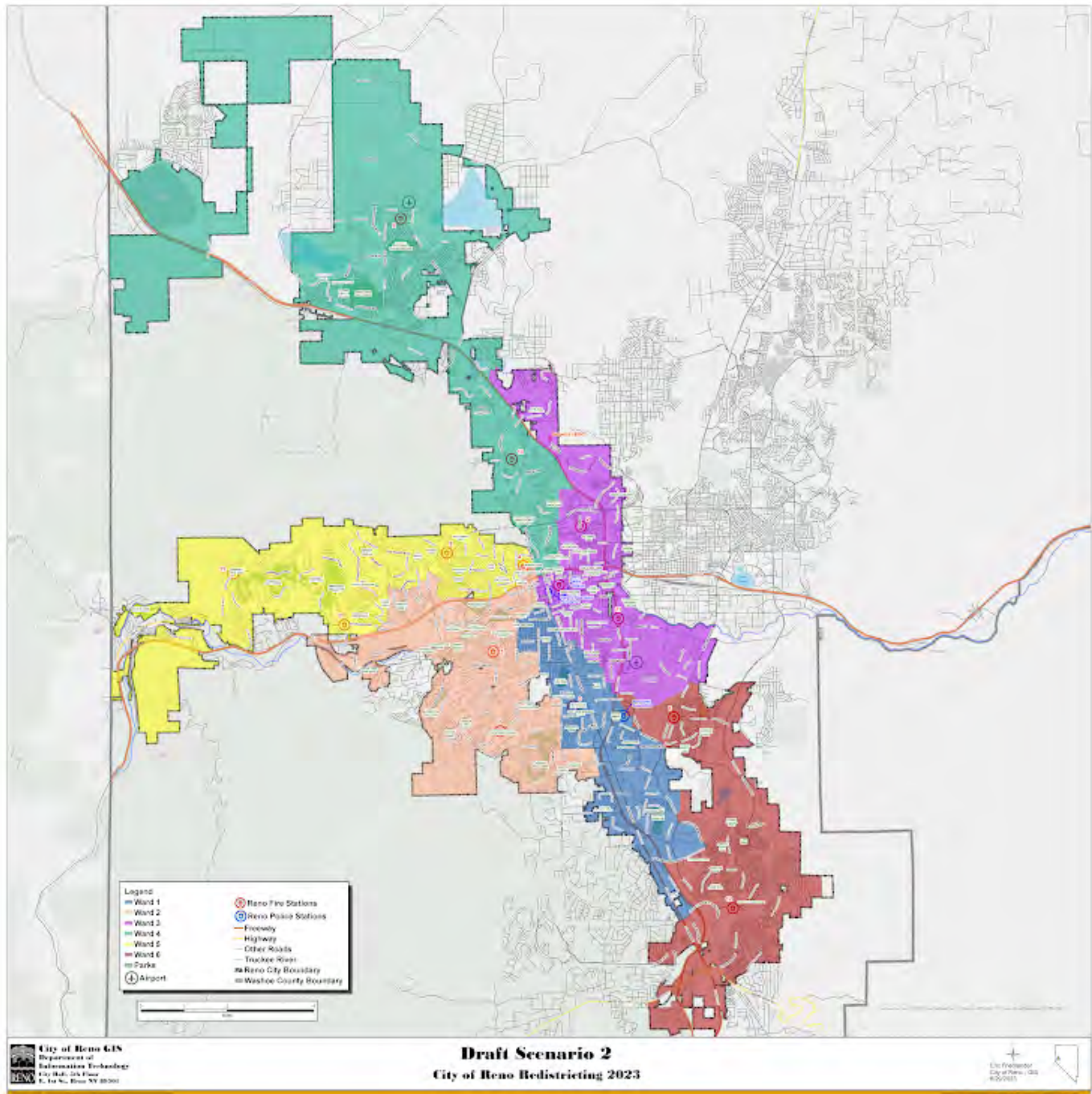
Zone 2 and 3 should be fixed

Any additional input you would like to add for draft map #1?

Draft Map #2

[Interactive Map](#)

Draft Map Scenario #2



Please rate draft map #2.

Unsatisfied

1 ☐

2 ☒

3 ☐

4 ☐

5 ☐

Highly Satisfied

What do you like about draft map #2?

I like that ward 4 would include the university area

What could be better about draft map #2?

Ward 6 seems uneven

Any additional input you would like to add for draft map #2?

Draft Map #3

[Interactive Map](#)

Draft Map Scenario #3



Please rate draft map #3.

Unsatisfied

1 ☒

2 ☐

3 ☐

4 ☐

5 ☐

Highly Satisfied

What do you like about draft map #3?

What could be better about draft map #3?

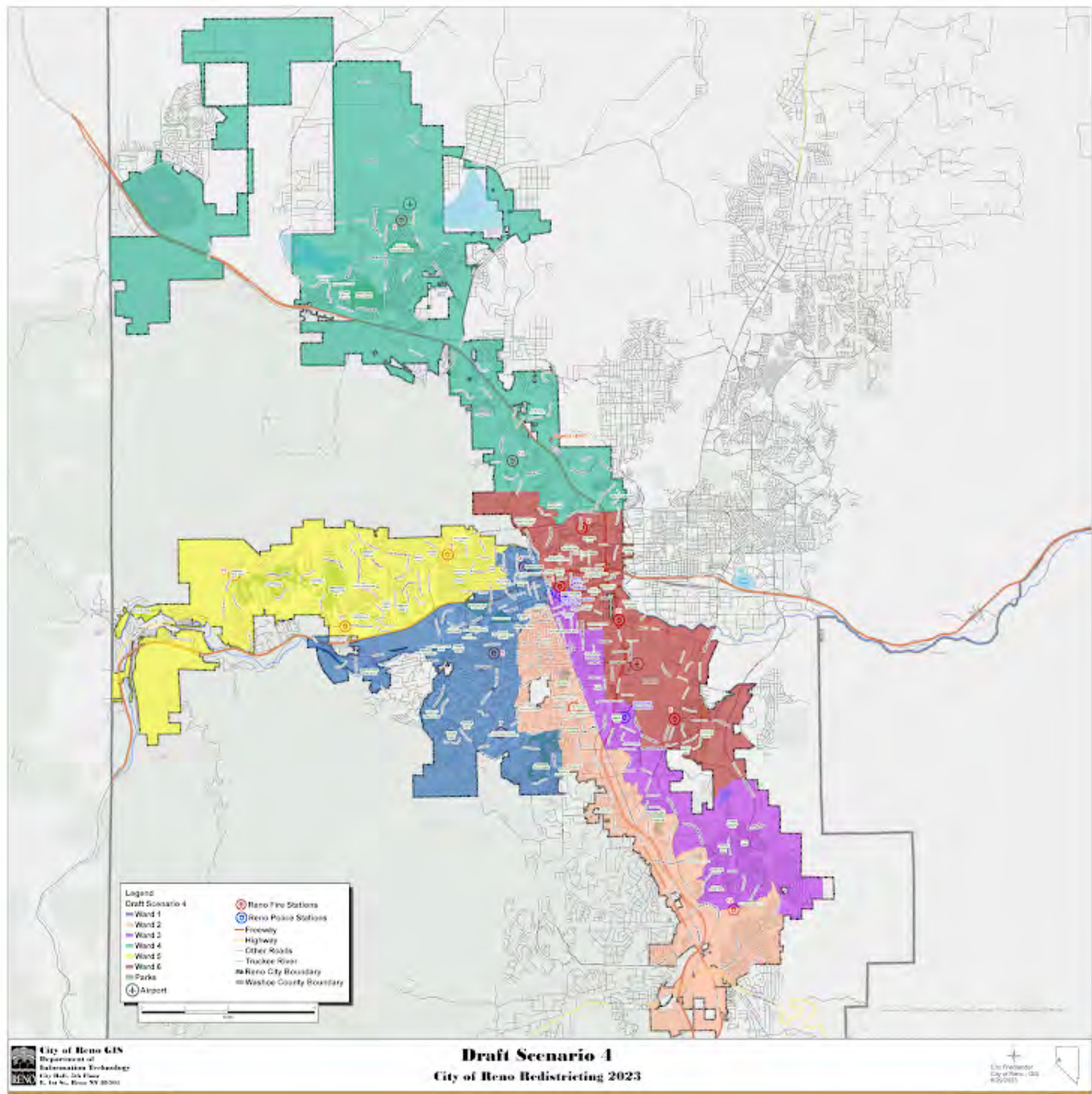
Ward 3 should not stretch so high up to the airport, seems odd

Any additional input you would like to add on draft map #3?

Draft Map #4

[Interactive Map](#)

Draft Map Scenario #4



Please rate draft map #4.

Unsatisfied

1 ☒

2 ☐

3 ☐

4 ☐

5 ☐

Highly Satisfied

What do you like about draft map #4?

What could be better about draft map #4?

Ward 2 and 3 seem to not understand the different areas of south reno

Any additional input you would like to add on draft map #4?

Draft Map #5

[Interactive Map](#)

Draft Map Scenario #5



Please rate draft map #5.

Unsatisfied

1 ☐

2 ☐

3 ☒

4 ☐

5 ☐

Highly Satisfied

What do you like about draft map #5?

.....

What could be better about draft map #5?

Ward 2 should not extend in between 1 and 3

.....

Any additional input you would like to add on draft map #5?

.....

Draft Map #6

[Interactive Map](#)

Draft Map Scenario #6



Please rate draft map #6.

Unsatisfied

1 ☐

2 ☐

3 ☐

4 ☒

5 ☐

Highly Satisfied

What do you like about draft map #6?

This map seems to be the most even with the different zones

What could be better about draft map #6?

Any additional input you would like to add on draft map #6?

Your Information

First Name

Kristina

Last Name

Nugent

Current Ward

Ward 4

Email or Address

kristinajnugent@gmail.com

This form was created inside of City of Reno.

Google Forms

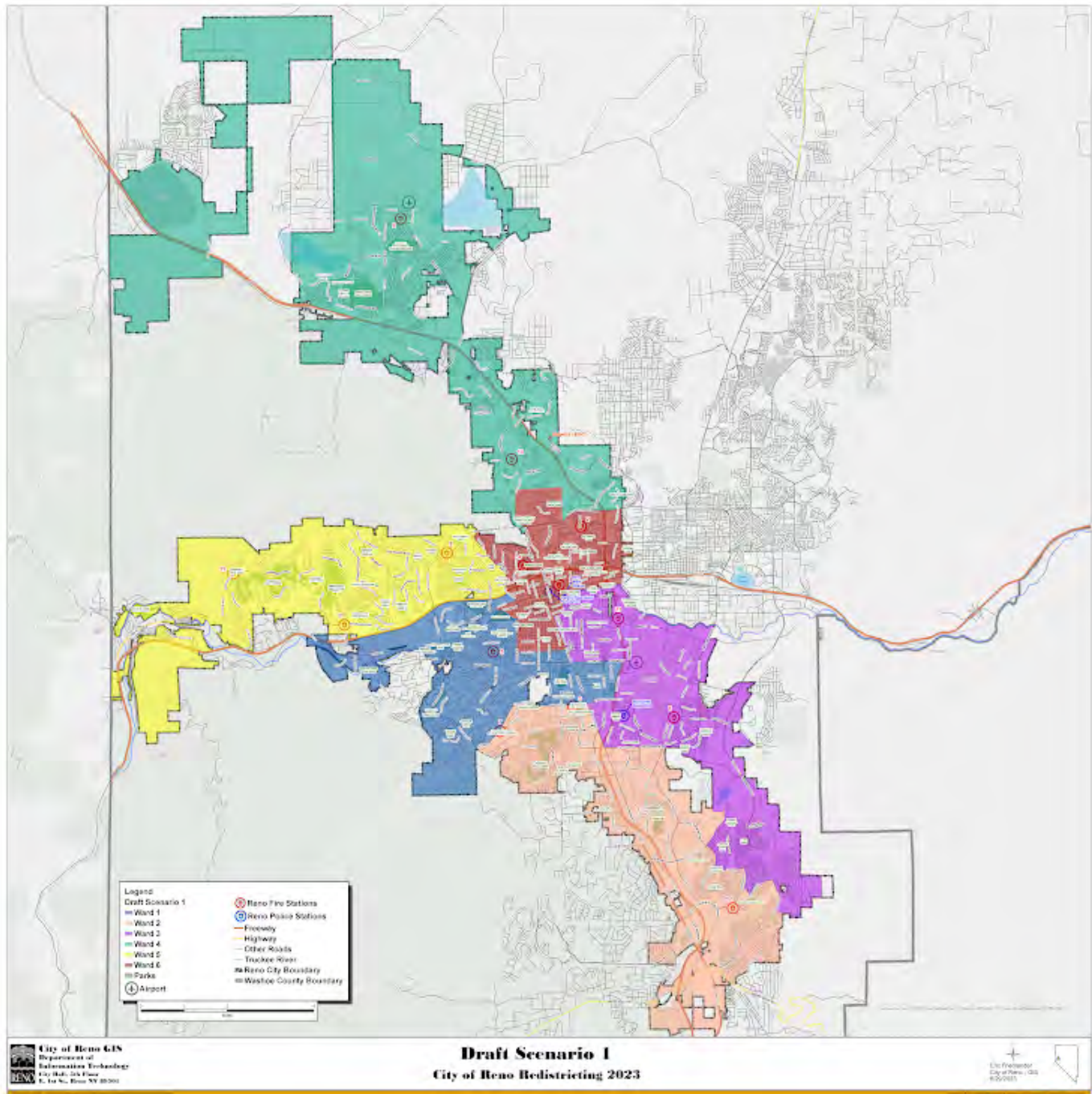
Redistricting Draft Maps Feedback

The City of Reno is redrawing its ward boundaries to transition from five to six wards. Please provide your feedback on the six draft scenarios below. Check on [Reno.Gov/Redistricting](https://reno.gov/redistricting) for information about this process.

Draft Map #1

[Interactive Map](#)

Draft Map #1



Please rate draft map #1.

Unsatisfied

1 ☐

2 ☐

3 ☐

4 ☐

5 ☒

Highly Satisfied

What do you like about draft map #1?

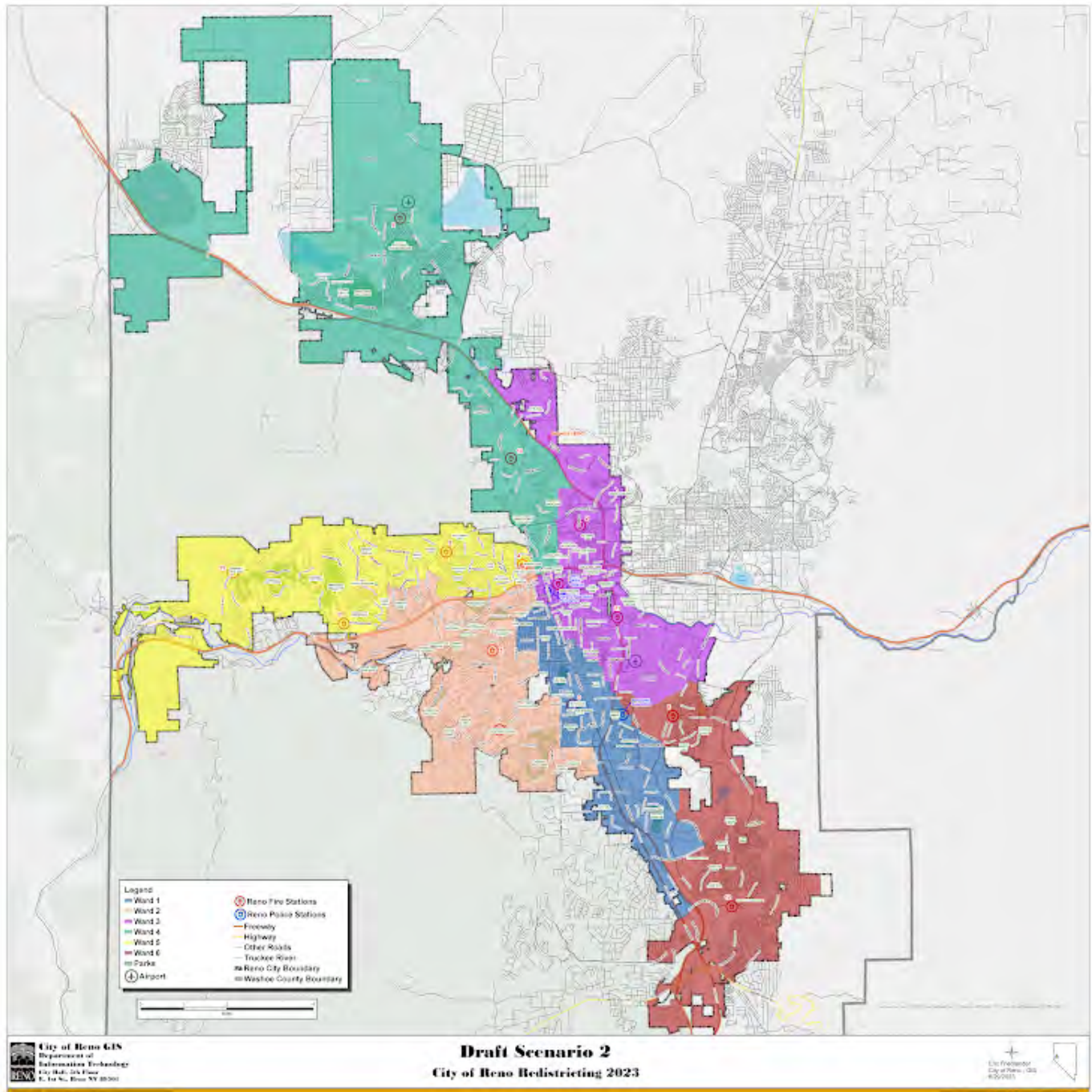
What could be better about draft map #1?

Any additional input you would like to add for draft map #1?

Draft Map #2

[Interactive Map](#)

Draft Map Scenario #2



Please rate draft map #2.

Unsatisfied

1 ☒

2 ☐

3 ☐

4 ☐

5 ☐

Highly Satisfied

What do you like about draft map #2?

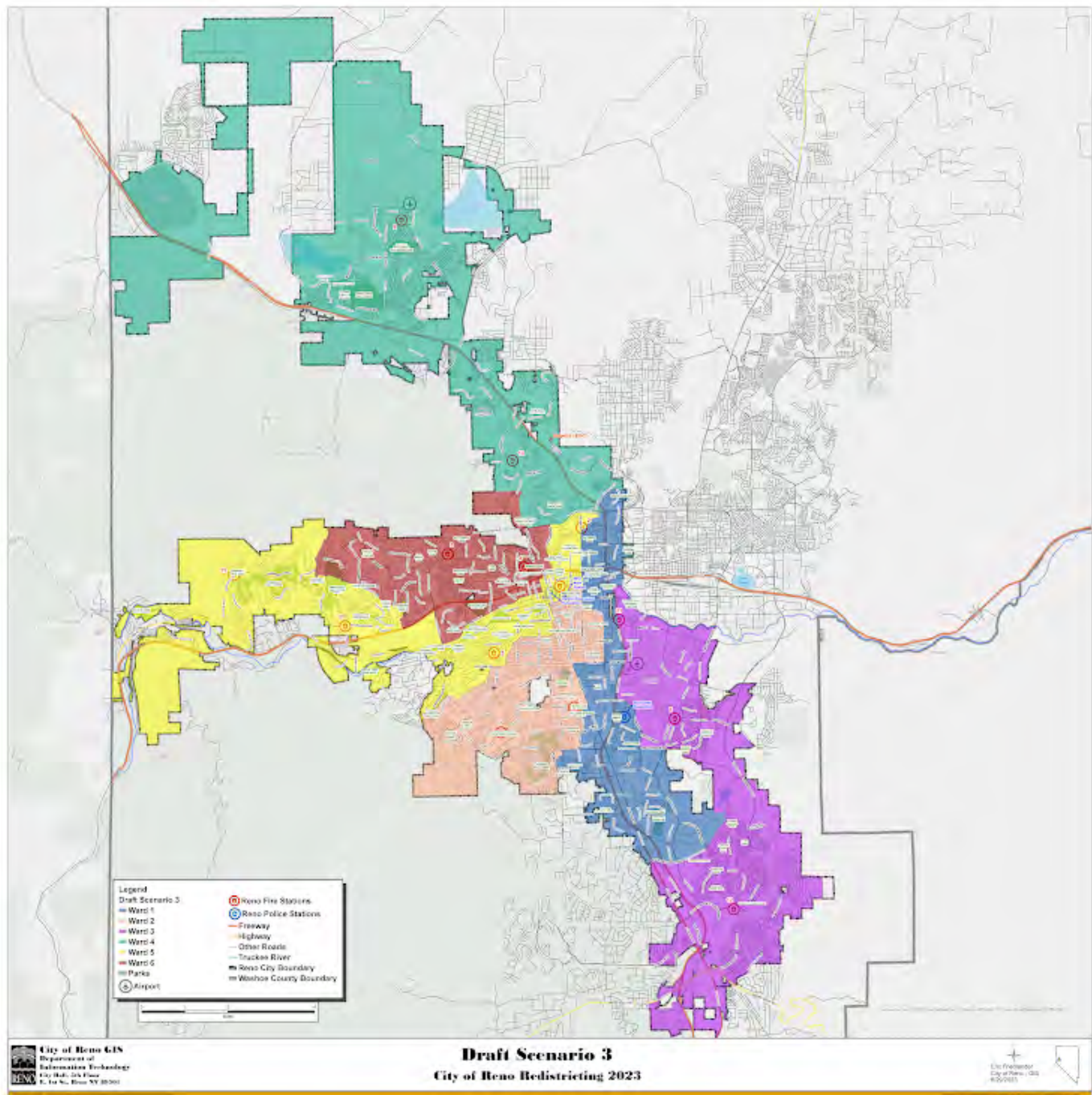
What could be better about draft map #2?

Any additional input you would like to add for draft map #2?

Draft Map #3

[Interactive Map](#)

Draft Map Scenario #3



Please rate draft map #3.

Unsatisfied

1 ☒

2 ☐

3 ☐

4 ☐

5 ☐

Highly Satisfied

What do you like about draft map #3?

Ward 5 seems manipulated. Odd boundaries.

What could be better about draft map #3?

Any additional input you would like to add on draft map #3?

Draft Map #4

[Interactive Map](#)

Draft Map Scenario #4



Please rate draft map #4.

Unsatisfied

1 ☒

2 ☐

3 ☐

4 ☐

5 ☐

Highly Satisfied

What do you like about draft map #4?

odd boundaries for wards 2 and 3

What could be better about draft map #4?

Any additional input you would like to add on draft map #4?

Draft Map #5

[Interactive Map](#)

Draft Map Scenario #5



Please rate draft map #5.

Unsatisfied

1 ☐

2 ☐

3 ☐

4 ☐

5 ☒

Highly Satisfied

What do you like about draft map #5?

seems balanced

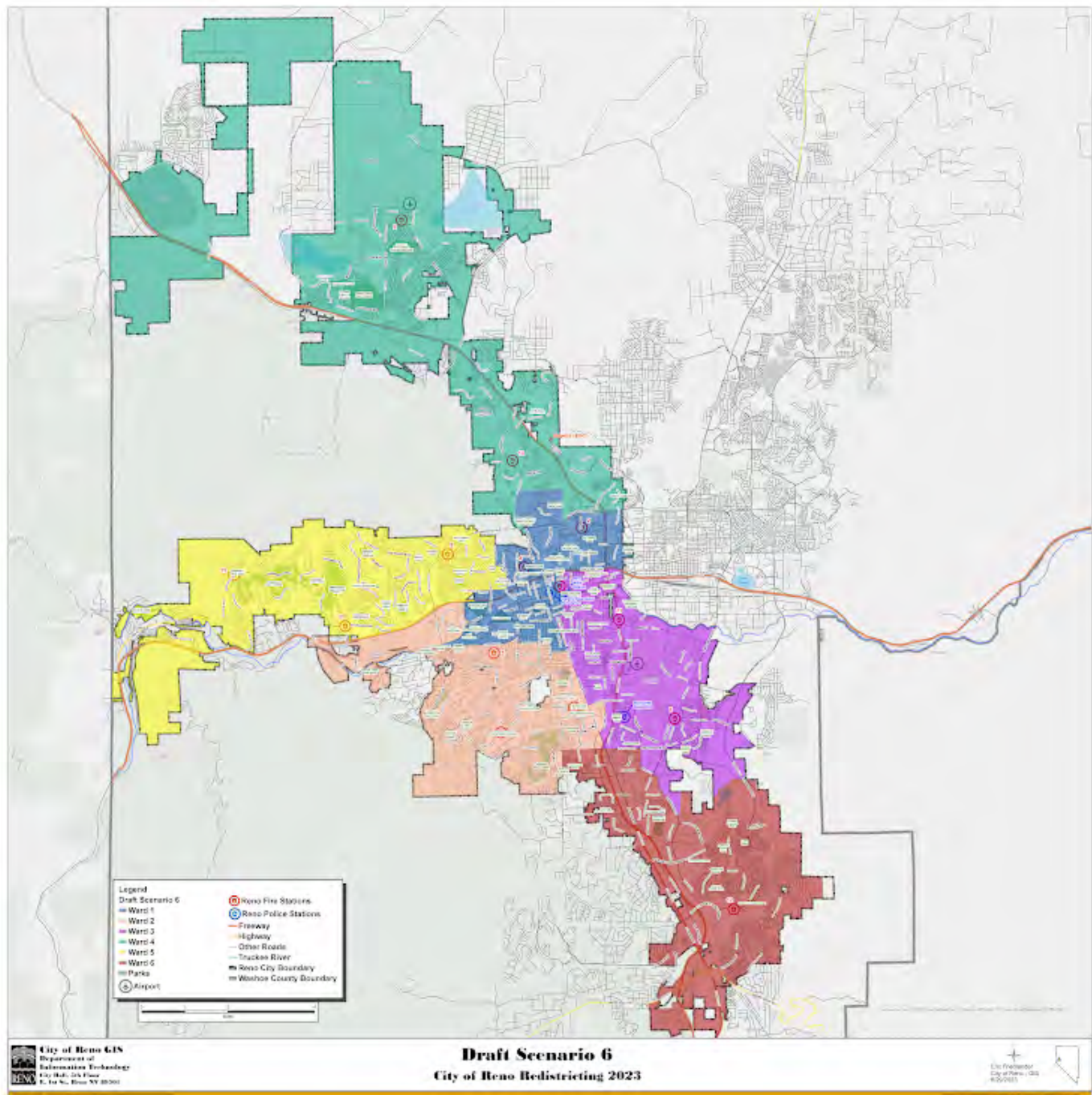
What could be better about draft map #5?

Any additional input you would like to add on draft map #5?

Draft Map #6

[Interactive Map](#)

Draft Map Scenario #6



Please rate draft map #6.

Unsatisfied

1 ☒

2 ☐

3 ☐

4 ☐

5 ☐

Highly Satisfied

What do you like about draft map #6?

.....

What could be better about draft map #6?

deviation too high

.....

Any additional input you would like to add on draft map #6?

.....

Your Information

First Name

sandra

.....

Last Name

cardinal

Current Ward

1

Email or Address

1550 caughtlin creek rd

This form was created inside of City of Reno.

Google Forms

Redistricting Draft Maps Feedback

The City of Reno is redrawing its ward boundaries to transition from five to six wards. Please provide your feedback on the six draft scenarios below. Check on [Reno.Gov/Redistricting](https://reno.gov/redistricting) for information about this process.

Draft Map #1

[Interactive Map](#)

Draft Map #1



Please rate draft map #1.

Unsatisfied

1 ☐

2 ☐

3 ☐

4 ☐

5 ☒

Highly Satisfied

What do you like about draft map #1?

keeps downtown separate from everybody else

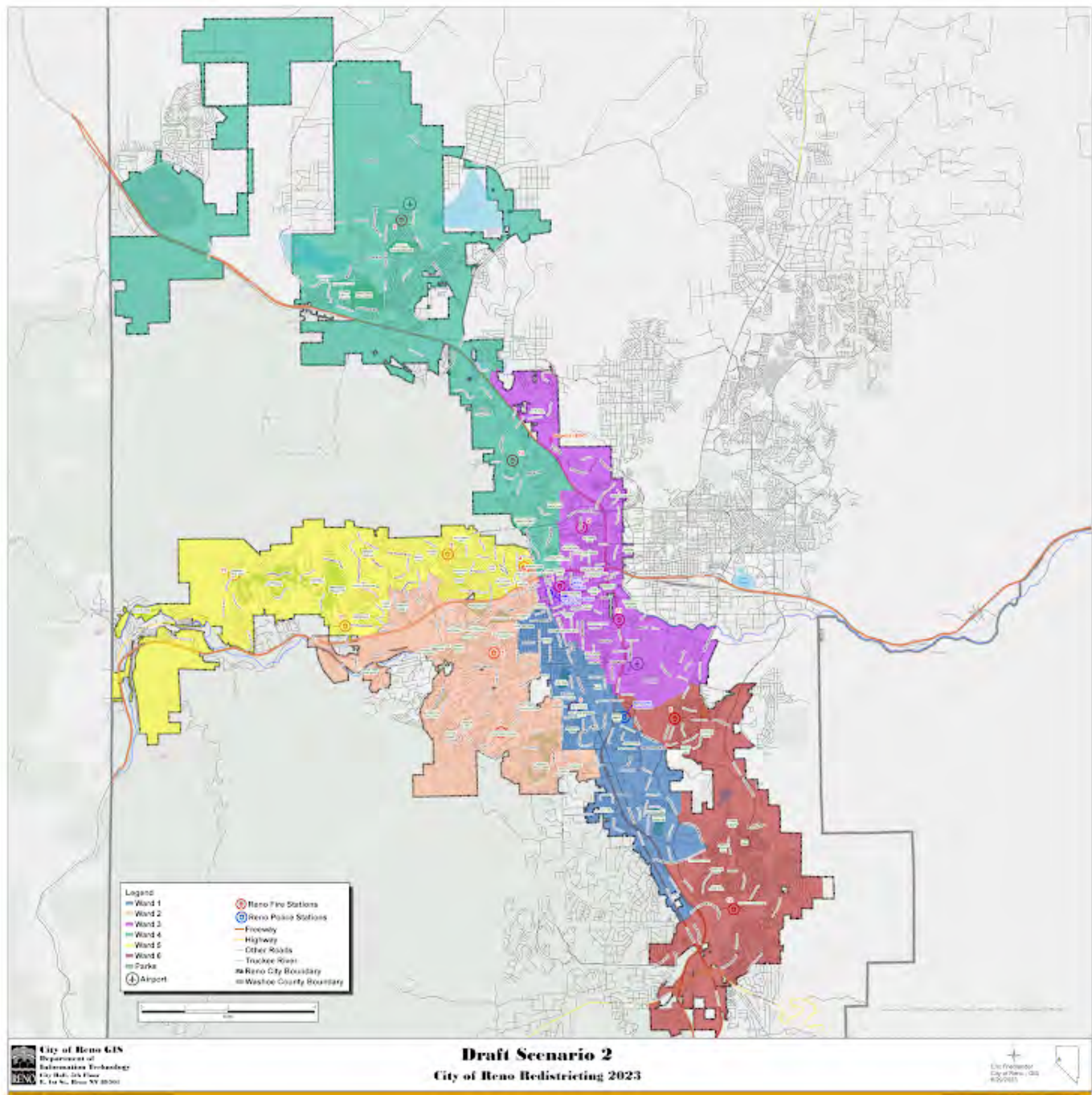
What could be better about draft map #1?

Any additional input you would like to add for draft map #1?

Draft Map #2

[Interactive Map](#)

Draft Map Scenario #2



Please rate draft map #2.

Unsatisfied

1 ☒

2 ☐

3 ☐

4 ☐

5 ☐

Highly Satisfied

What do you like about draft map #2?

.....

What could be better about draft map #2?

Making downtown its own district

.....

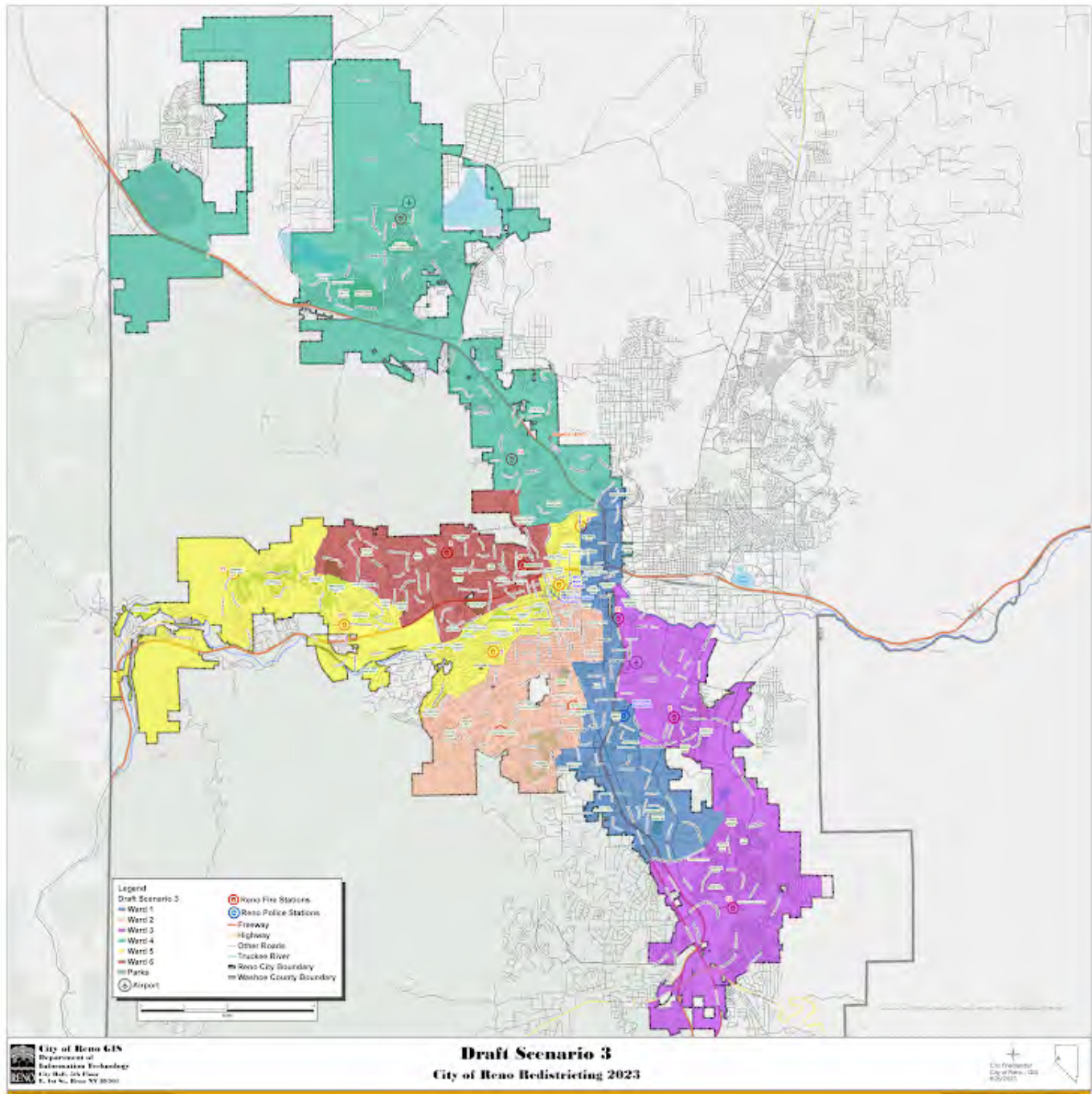
Any additional input you would like to add for draft map #2?

.....

Draft Map #3

[Interactive Map](#)

Draft Map Scenario #3



Please rate draft map #3.

Unsatisfied

1 ☒

2 ☐

3 ☐

4 ☐

5 ☐

Highly Satisfied

What do you like about draft map #3?

Nothing

What could be better about draft map #3?

Any additional input you would like to add on draft map #3?

This is totally unacceptable for all the area

Draft Map #4

[Interactive Map](#)

Draft Map Scenario #4



Please rate draft map #4.

Unsatisfied

1 ☒

2 ☐

3 ☐

4 ☐

5 ☐

Highly Satisfied

What do you like about draft map #4?

keeps area somewhat to parts of town that are already cohesive

What could be better about draft map #4?

creating a downtown area ward

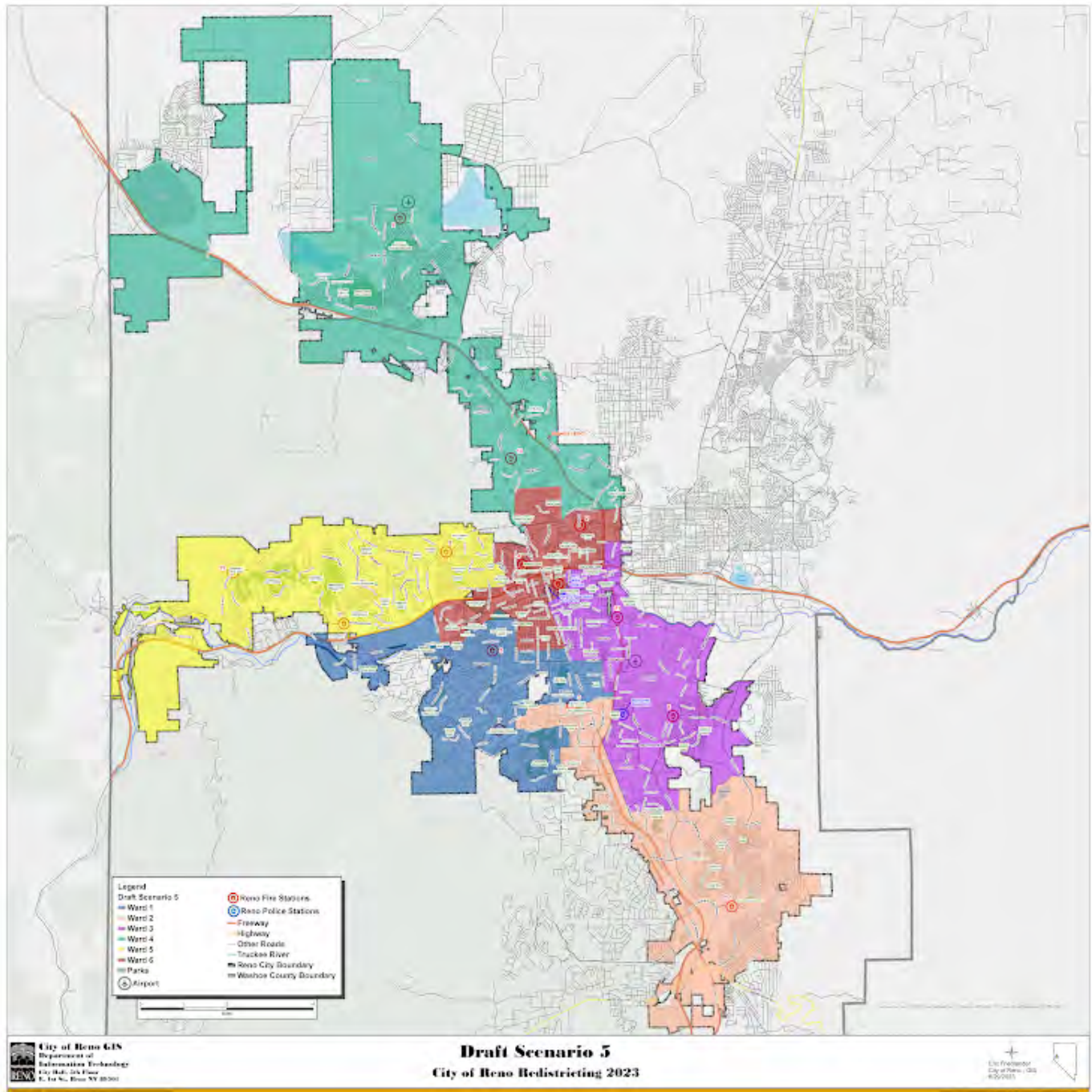
Any additional input you would like to add on draft map #4?

It seems that when every ward has a hand in downtown, that it dominates every wards agendas and us residential areas get ignored

Draft Map #5

[Interactive Map](#)

Draft Map Scenario #5



Please rate draft map #5.

Unsatisfied

1 ☐

2 ☐

3 ☐

4 ☐

5 ☒

Highly Satisfied

What do you like about draft map #5?

Keeps areas of cohesiveness together and has a downtown area

What could be better about draft map #5?

Any additional input you would like to add on draft map #5?

Draft Map #6

[Interactive Map](#)

Draft Map Scenario #6



Please rate draft map #6.

Unsatisfied

1 ☐

2 ☐

3 ☐

4 ☐

5 ☒

Highly Satisfied

What do you like about draft map #6?

This is the best zoning changes in my opinion. I vote Yes!

What could be better about draft map #6?

Making it so.

Any additional input you would like to add on draft map #6?

It seems that when every ward has a hand in downtown, that it dominates every wards agendas and us residential areas get ignored...give downtown its own ward!

Your Information

First Name

Kellie

Last Name

Fox

Current Ward

5

Email or Address

kelliebf@gmail.com

This form was created inside of City of Reno.

Google Forms

Redistricting Draft Maps Feedback

The City of Reno is redrawing its ward boundaries to transition from five to six wards. Please provide your feedback on the six draft scenarios below. Check on [Reno.Gov/Redistricting](https://reno.gov/redistricting) for information about this process.

Draft Map #1

[Interactive Map](#)

Draft Map #1



Please rate draft map #1.

Unsatisfied

1 ☐

2 ☐

3 ☐

4 ☐

5 ☒

Highly Satisfied

What do you like about draft map #1?

It keeps things close to how they are currently.

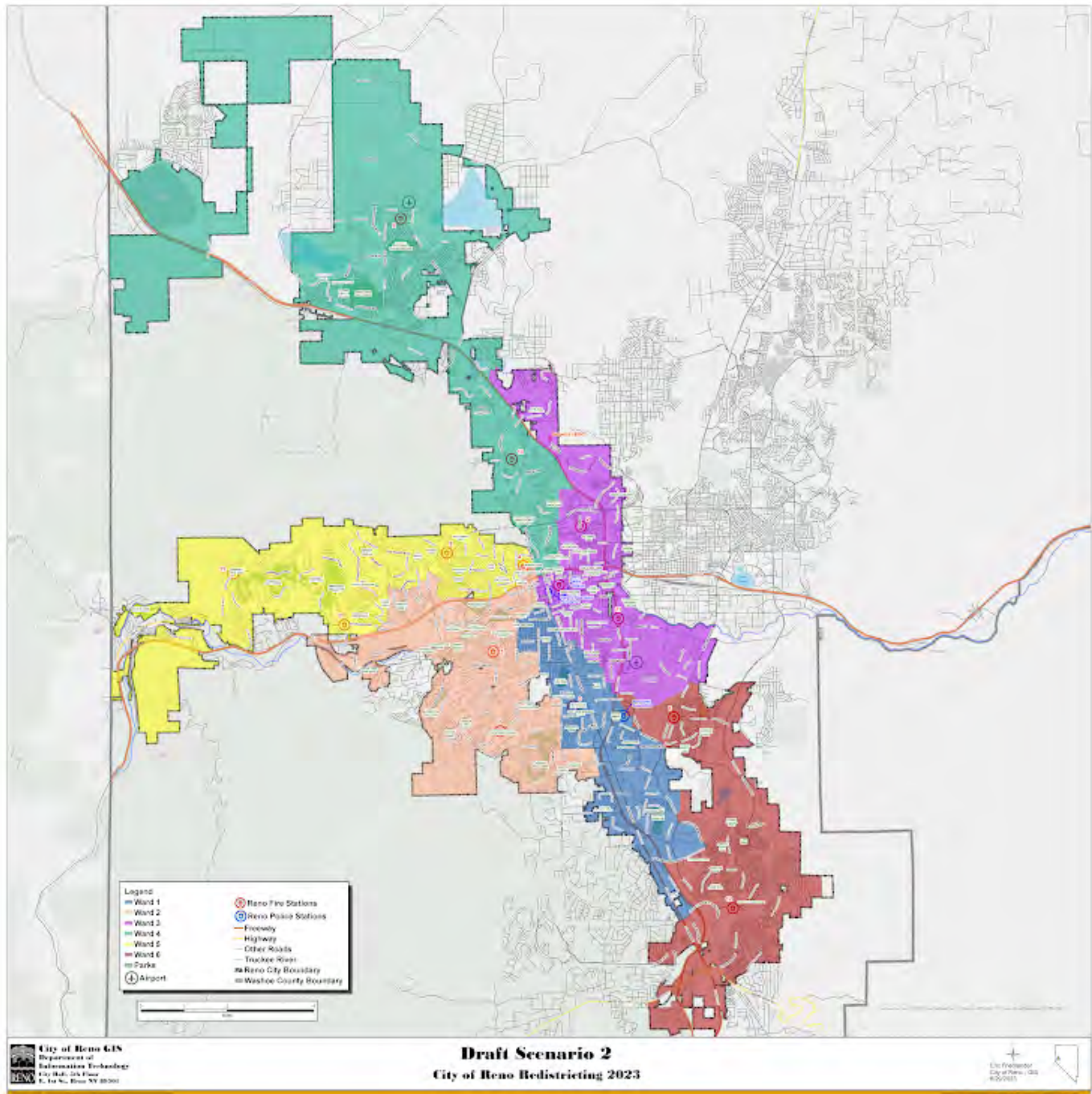
What could be better about draft map #1?

Any additional input you would like to add for draft map #1?

Draft Map #2

[Interactive Map](#)

Draft Map Scenario #2



Please rate draft map #2.

Unsatisfied

1 ☐

2 ☐

3 ☐

4 ☒

5 ☐

Highly Satisfied

What do you like about draft map #2?

It does a better job creating wards that give a voice to the latino voters

What could be better about draft map #2?

Make it more compact. All wards except 2 and 5 seem strung out.

Any additional input you would like to add for draft map #2?

Draft Map #3

[Interactive Map](#)

Draft Map Scenario #3



Please rate draft map #3.

Unsatisfied

1 ☒

2 ☐

3 ☐

4 ☐

5 ☐

Highly Satisfied

What do you like about draft map #3?

I guess it makes a couple seats majority-minority.

What could be better about draft map #3?

Lots of things. There's No reason for ward 5 to head that far east. Why does Wad 1 look like that? And that handle on ward 6 belongs back in ward 4.

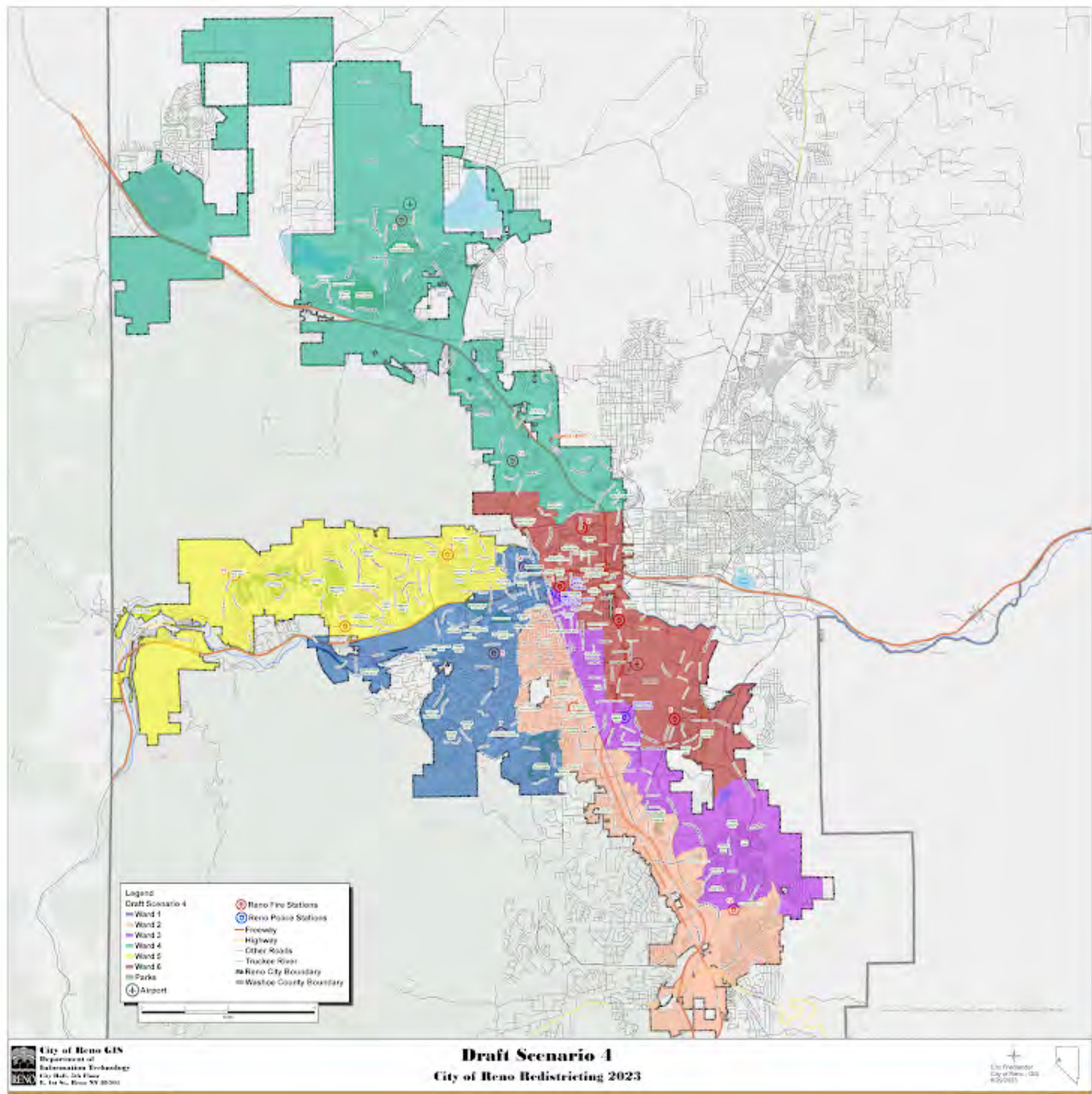
Any additional input you would like to add on draft map #3?

This looks like a gerrymandered map to concentrate votes/power for one side or another.

Draft Map #4

[Interactive Map](#)

Draft Map Scenario #4



Please rate draft map #4.

Unsatisfied

1 ☒

2 ☐

3 ☐

4 ☐

5 ☐

Highly Satisfied

What do you like about draft map #4?

Not much.

What could be better about draft map #4?

Don't split the city up like a pizza. Wards 1, 2, 3, and 6 don't make sense.

Any additional input you would like to add on draft map #4?

Looks like a really gerrymandered map.

Draft Map #5

[Interactive Map](#)

Draft Map Scenario #5



Please rate draft map #5.

Unsatisfied

1 ☐

2 ☐

3 ☐

4 ☒

5 ☐

Highly Satisfied

What do you like about draft map #5?

Compactness. The borders change, but the changes make sense.

What could be better about draft map #5?

Any additional input you would like to add on draft map #5?

Draft Map #6

[Interactive Map](#)

Draft Map Scenario #6



Please rate draft map #6.

Unsatisfied

1 ☐

2 ☐

3 ☐

4 ☐

5 ☒

Highly Satisfied

What do you like about draft map #6?

The changes make a lot of sense and it seems to keep more neighborhoods intact than some of the other maps.

What could be better about draft map #6?

Any additional input you would like to add on draft map #6?

Your Information

First Name

John

Last Name

Porter

Current Ward

5

Email or Address

porter.jp@gmail.com

This form was created inside of City of Reno.

Google Forms

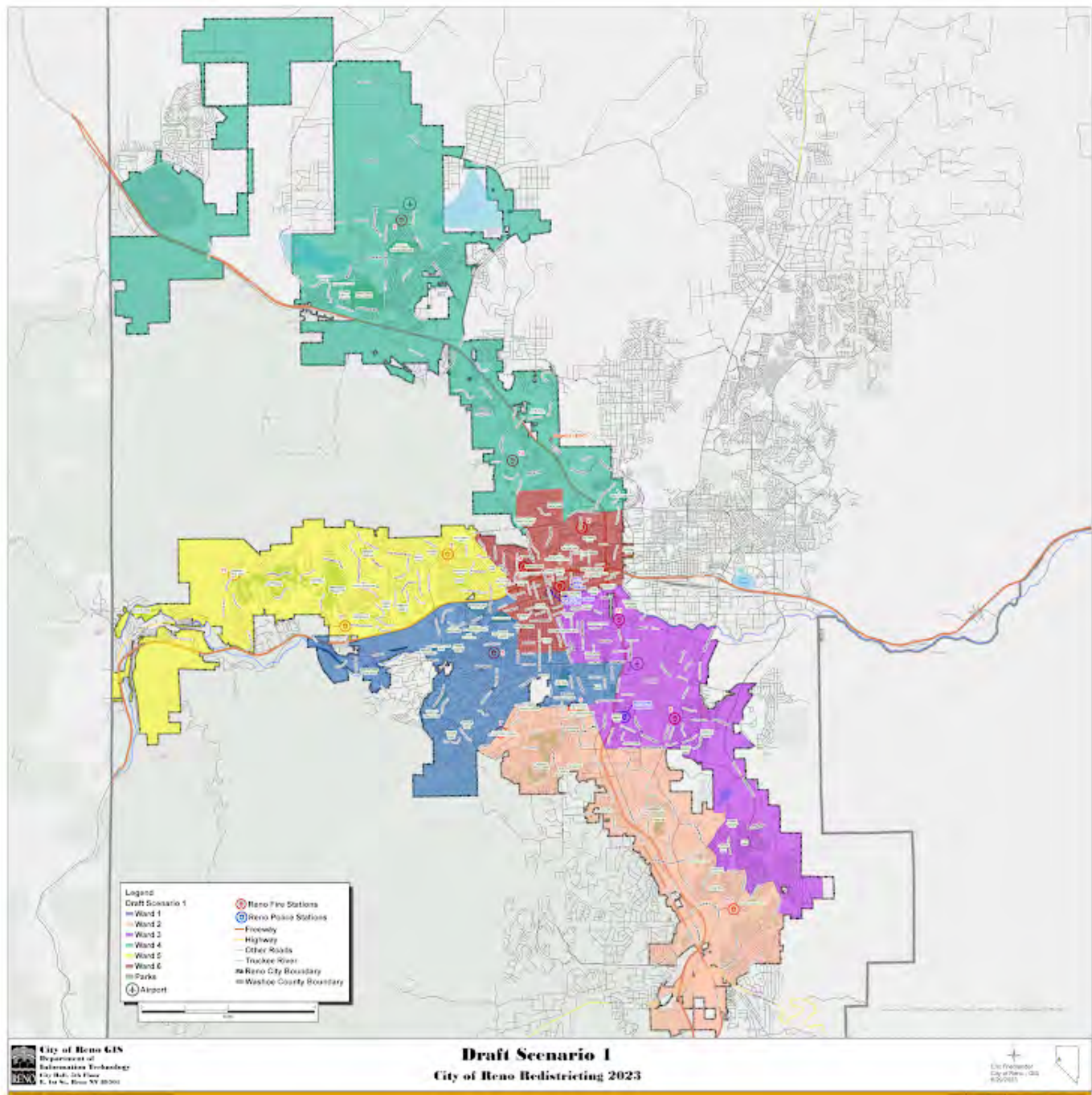
Redistricting Draft Maps Feedback

The City of Reno is redrawing its ward boundaries to transition from five to six wards. Please provide your feedback on the six draft scenarios below. Check on [Reno.Gov/Redistricting](https://reno.gov/redistricting) for information about this process.

Draft Map #1

[Interactive Map](#)

Draft Map #1



Please rate draft map #1.

Unsatisfied

1 ☐

2 ☐

3 ☐

4 ☐

5 ☒

Highly Satisfied

What do you like about draft map #1?

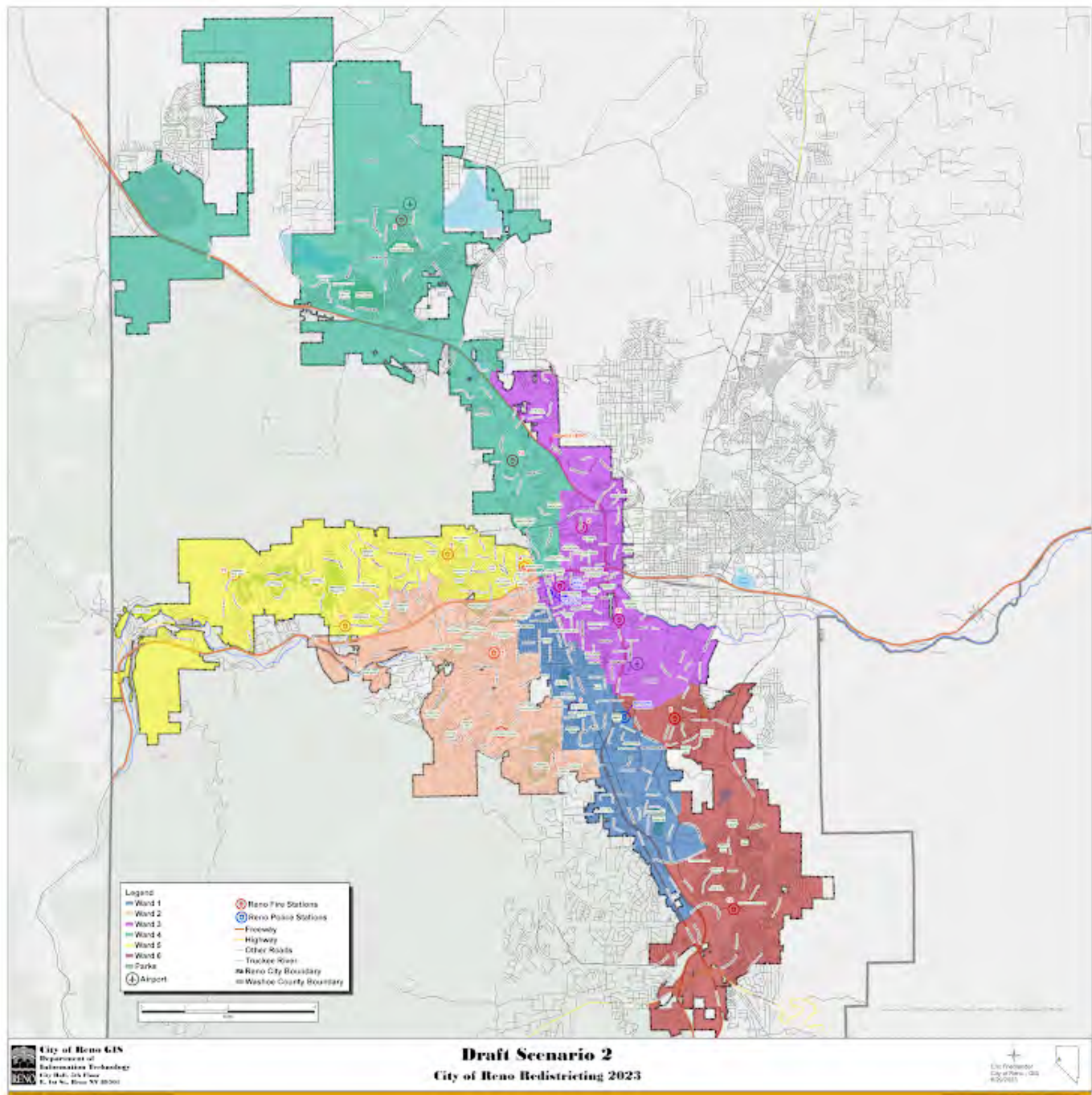
What could be better about draft map #1?

Any additional input you would like to add for draft map #1?

Draft Map #2

[Interactive Map](#)

Draft Map Scenario #2



Please rate draft map #2.

Unsatisfied

1 ☒

2 ☐

3 ☐

4 ☐

5 ☐

Highly Satisfied

What do you like about draft map #2?

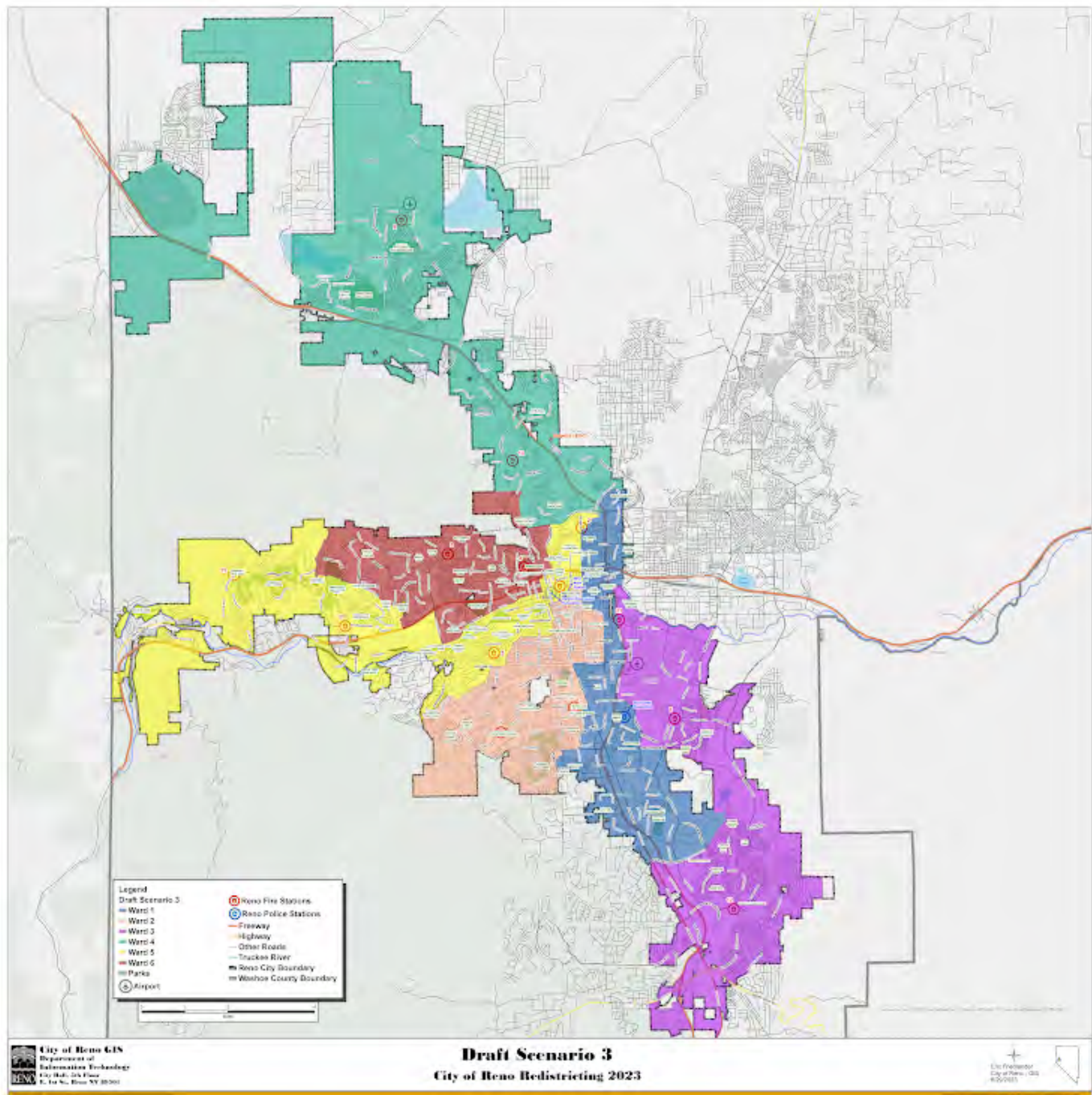
What could be better about draft map #2?

Any additional input you would like to add for draft map #2?

Draft Map #3

[Interactive Map](#)

Draft Map Scenario #3



Please rate draft map #3.

Unsatisfied

1 ☒

2 ☐

3 ☐

4 ☐

5 ☐

Highly Satisfied

What do you like about draft map #3?

What could be better about draft map #3?

Any additional input you would like to add on draft map #3?

Bad breakup in ward 5 & 6

Draft Map #4

[Interactive Map](#)

Draft Map Scenario #4



Please rate draft map #4.

Unsatisfied

1 ☒

2 ☐

3 ☐

4 ☐

5 ☐

Highly Satisfied

What do you like about draft map #4?

What could be better about draft map #4?

Any additional input you would like to add on draft map #4?

Draft Map #5

[Interactive Map](#)

Draft Map Scenario #5



Please rate draft map #5.

Unsatisfied

1 ☐

2 ☐

3 ☐

4 ☐

5 ☒

Highly Satisfied

What do you like about draft map #5?

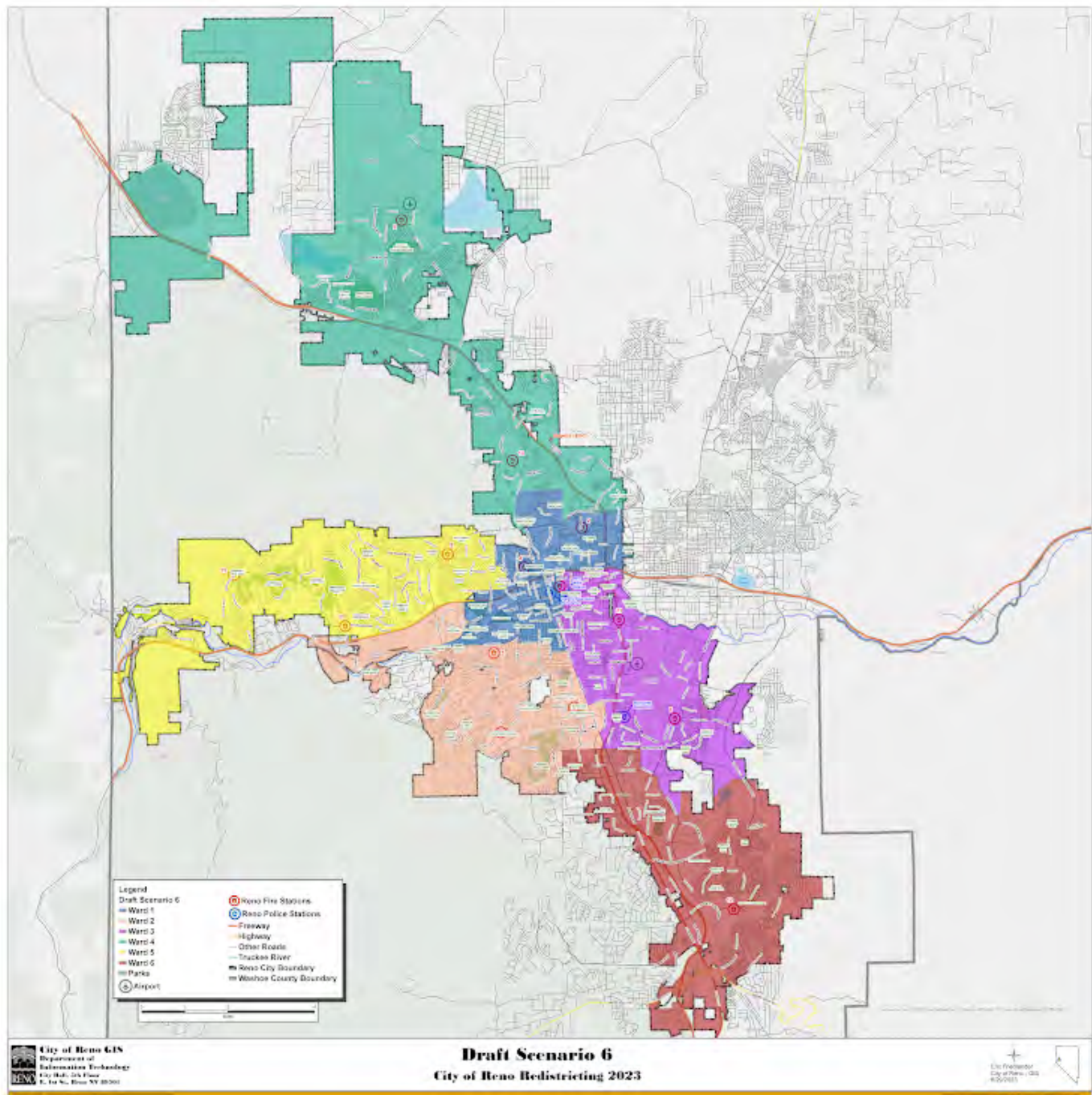
What could be better about draft map #5?

Any additional input you would like to add on draft map #5?

Draft Map #6

[Interactive Map](#)

Draft Map Scenario #6



Please rate draft map #6.

Unsatisfied

1 ☐

2 ☐

3 ☐

4 ☐

5 ☒

Highly Satisfied

What do you like about draft map #6?

What could be better about draft map #6?

Any additional input you would like to add on draft map #6?

Your Information

First Name

Last Name

.....

Current Ward

.....

Email or Address

.....

This form was created inside of City of Reno.

Google Forms

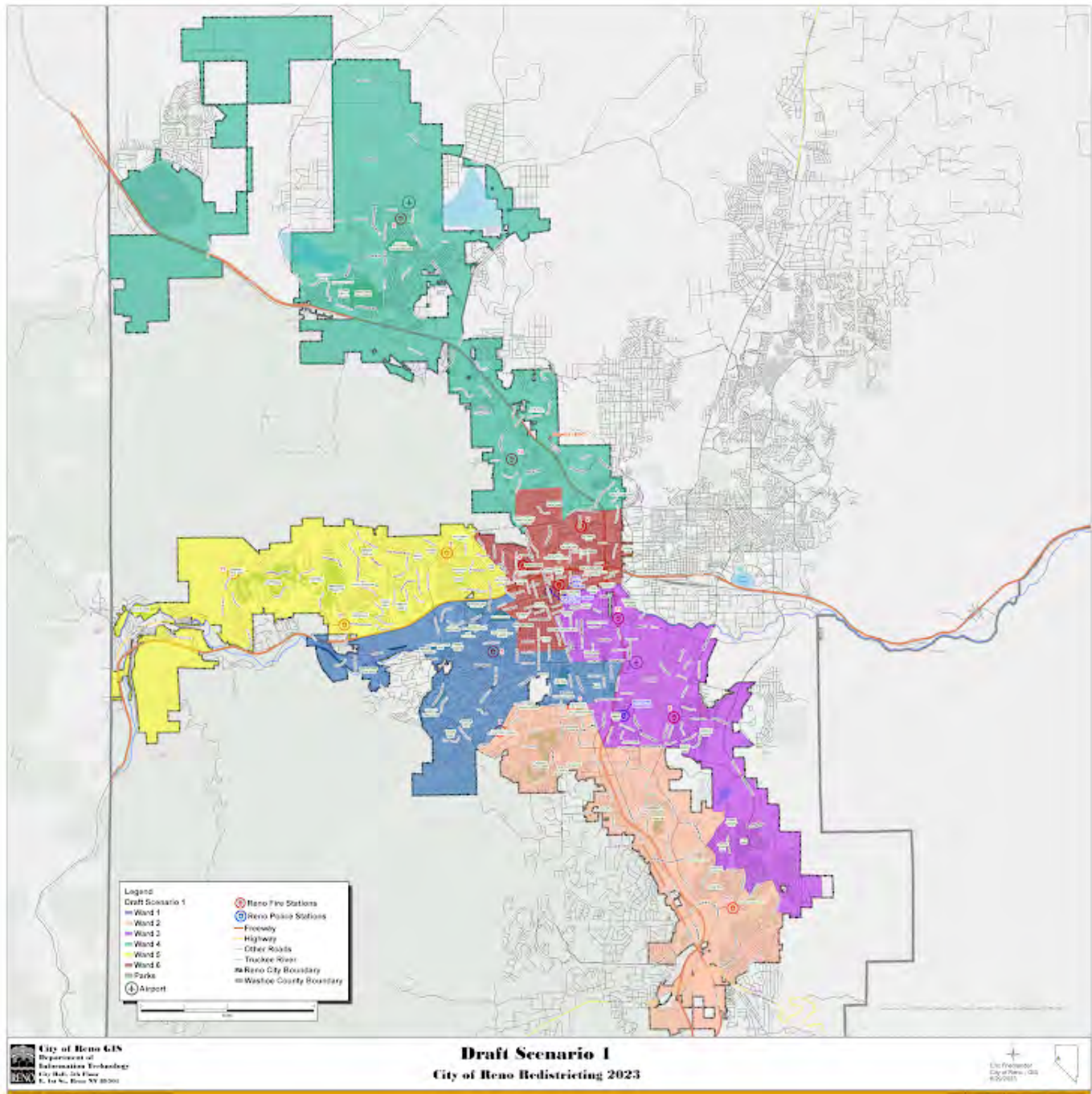
Redistricting Draft Maps Feedback

The City of Reno is redrawing its ward boundaries to transition from five to six wards. Please provide your feedback on the six draft scenarios below. Check on [Reno.Gov/Redistricting](https://reno.gov/redistricting) for information about this process.

Draft Map #1

[Interactive Map](#)

Draft Map #1



Please rate draft map #1.

Unsatisfied

1 ☐

2 ☐

3 ☒

4 ☐

5 ☐

Highly Satisfied

What do you like about draft map #1?

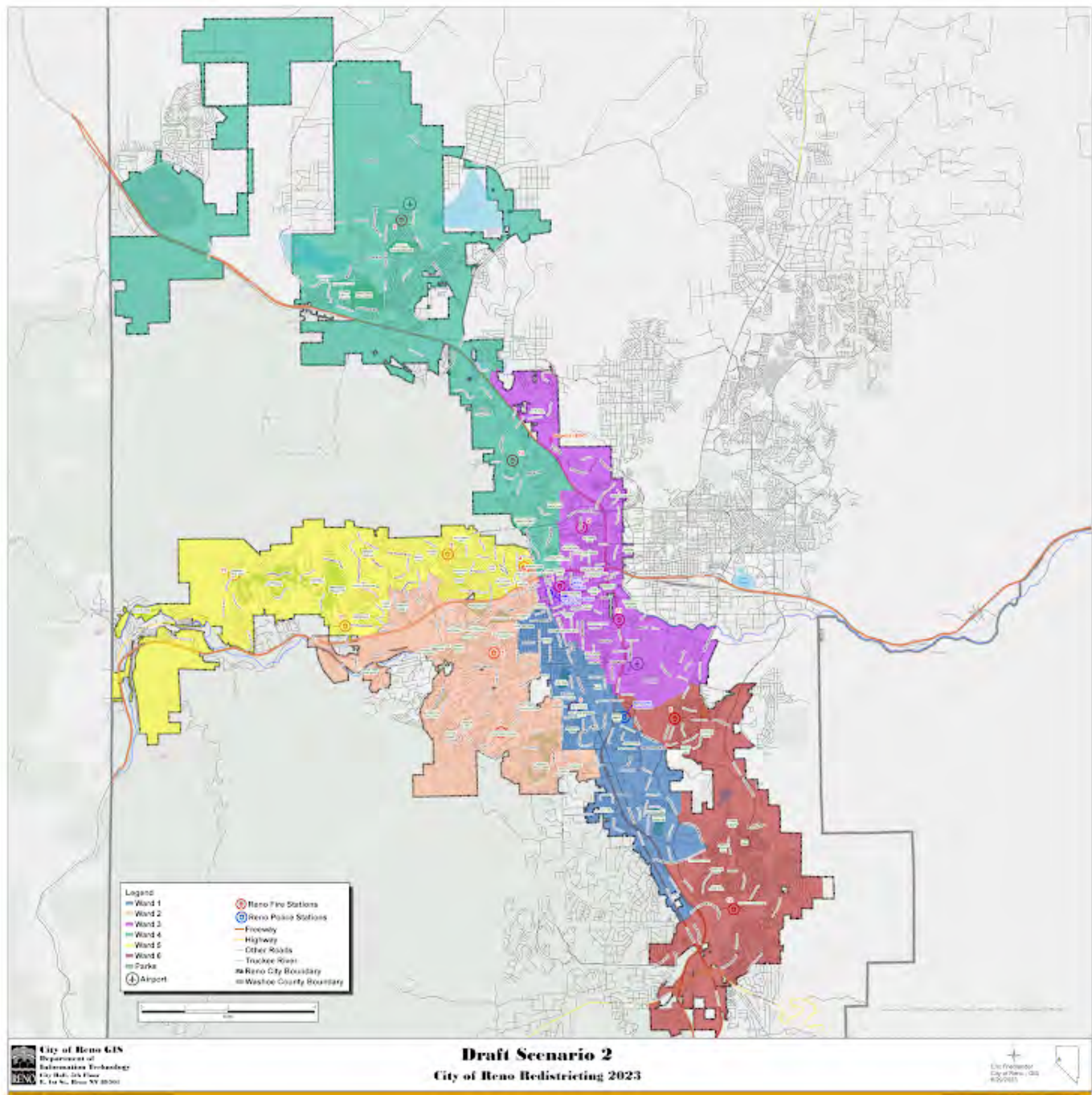
What could be better about draft map #1?

Any additional input you would like to add for draft map #1?

Draft Map #2

[Interactive Map](#)

Draft Map Scenario #2



Please rate draft map #2.

Unsatisfied

1 ☒

2 ☐

3 ☐

4 ☐

5 ☐

Highly Satisfied

What do you like about draft map #2?

What could be better about draft map #2?

Any additional input you would like to add for draft map #2?

Draft Map #3

[Interactive Map](#)

Draft Map Scenario #3



Please rate draft map #3.

Unsatisfied

1 ☐

2 ☒

3 ☐

4 ☐

5 ☐

Highly Satisfied

What do you like about draft map #3?

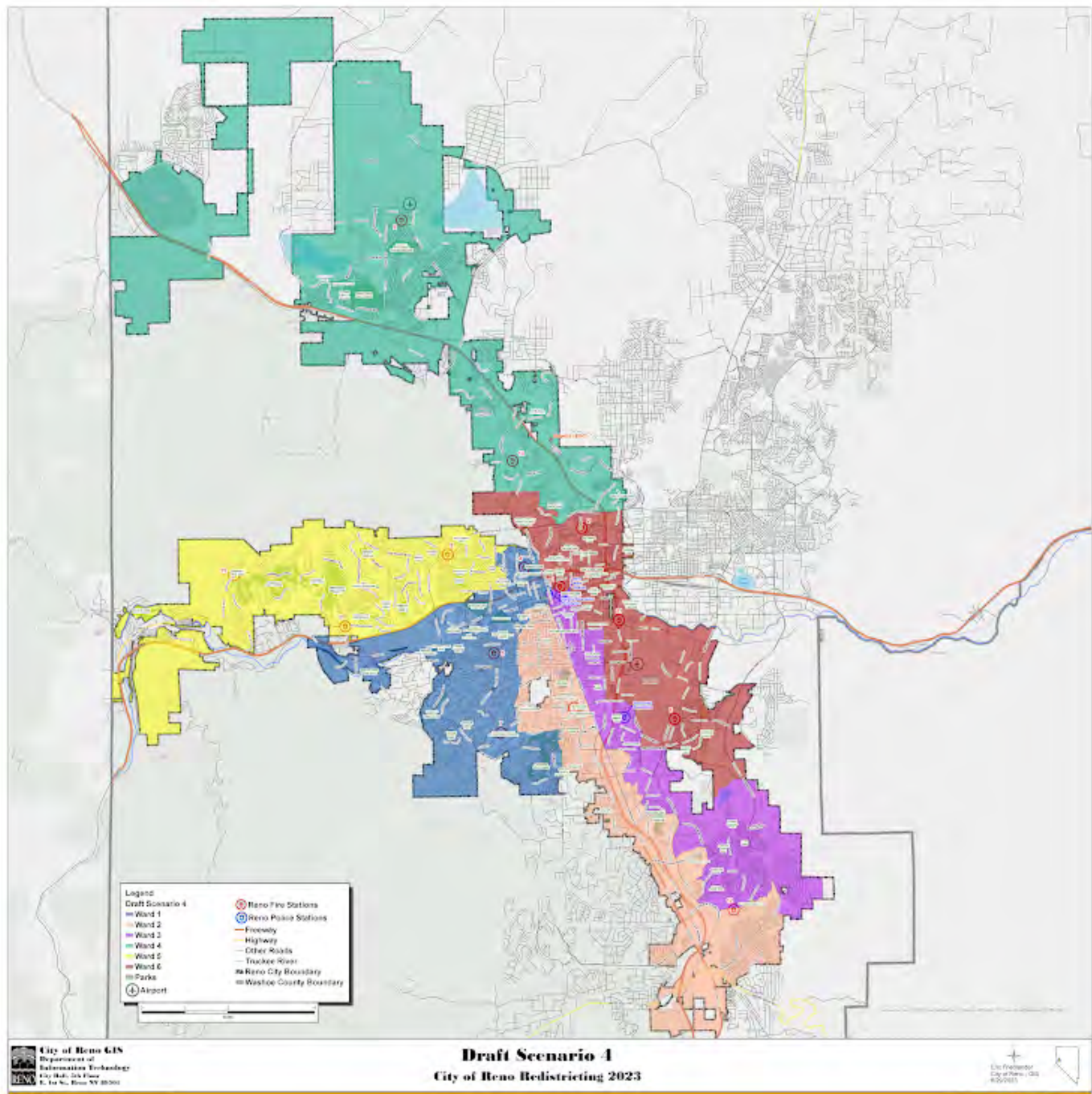
What could be better about draft map #3?

Any additional input you would like to add on draft map #3?

Draft Map #4

[Interactive Map](#)

Draft Map Scenario #4



Please rate draft map #4.

Unsatisfied

1 ☐

2 ☐

3 ☒

4 ☐

5 ☐

Highly Satisfied

What do you like about draft map #4?

What could be better about draft map #4?

Any additional input you would like to add on draft map #4?

Draft Map #5

[Interactive Map](#)

Draft Map Scenario #5



Please rate draft map #5.

Unsatisfied

1 ☐

2 ☐

3 ☐

4 ☒

5 ☐

Highly Satisfied

What do you like about draft map #5?

What could be better about draft map #5?

Any additional input you would like to add on draft map #5?

Draft Map #6

[Interactive Map](#)

Draft Map Scenario #6



Please rate draft map #6.

Unsatisfied

1 ☐

2 ☐

3 ☐

4 ☐

5 ☒

Highly Satisfied

What do you like about draft map #6?

.....

What could be better about draft map #6?

.....

Any additional input you would like to add on draft map #6?

.....

Your Information

First Name

Randi

.....

Last Name

Emlen-Moore

Current Ward

Email or Address

2395 Ridge Field Trail

This form was created inside of City of Reno.

Google Forms

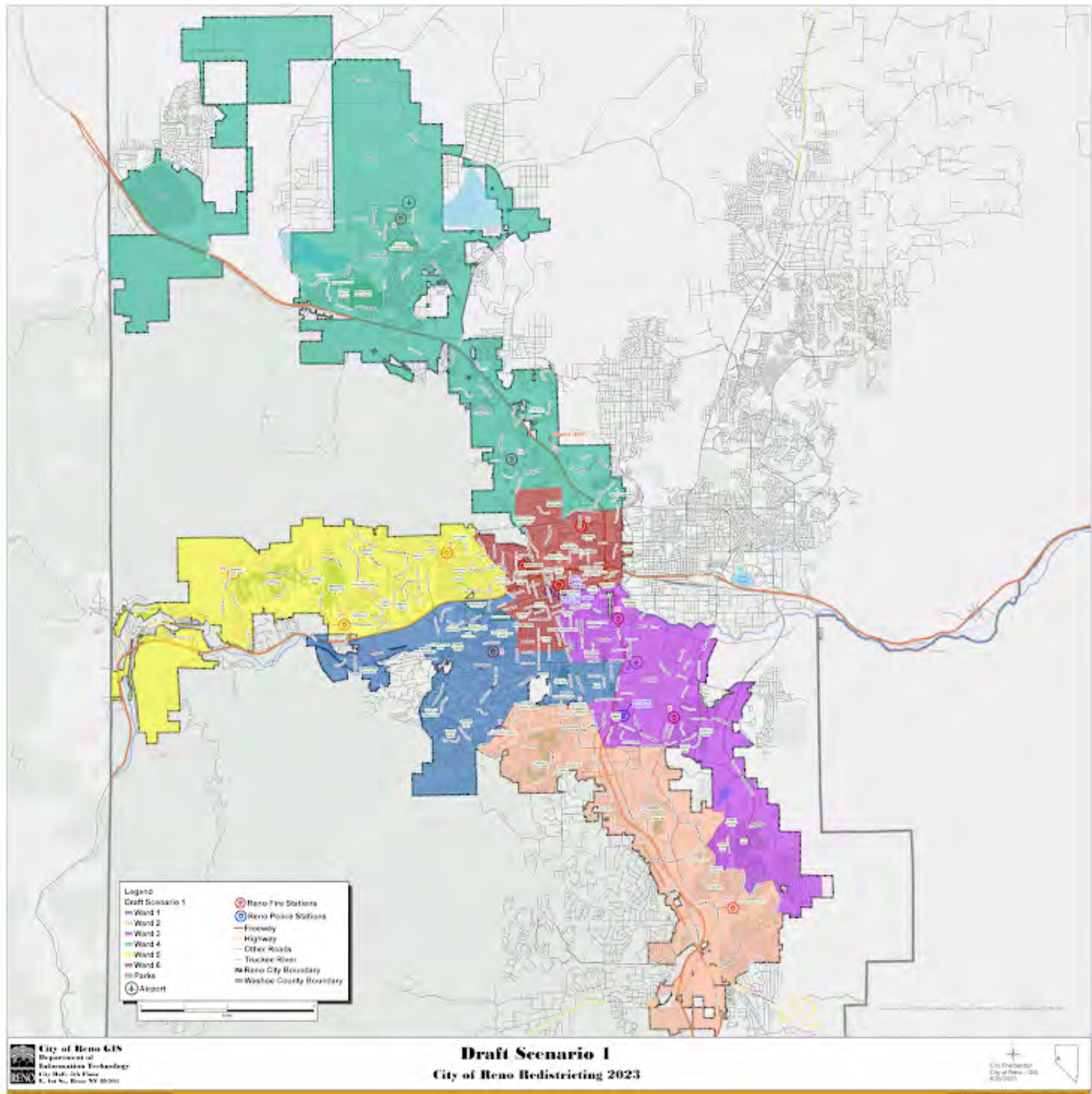
Redistricting Draft Maps Feedback

The City of Reno is redrawing its ward boundaries to transition from five to six wards. Please provide your feedback on the six draft scenarios below. Check on [Reno.Gov/Redistricting](https://reno.gov/redistricting) for information about this process.

Draft Map #1

[Interactive Map](#)

Draft Map #1



Please rate draft map #1.

Unsatisfied

1 ☐

2 ☐

3 ☐

4 ☒

5 ☐

Highly Satisfied

What do you like about draft map #1?

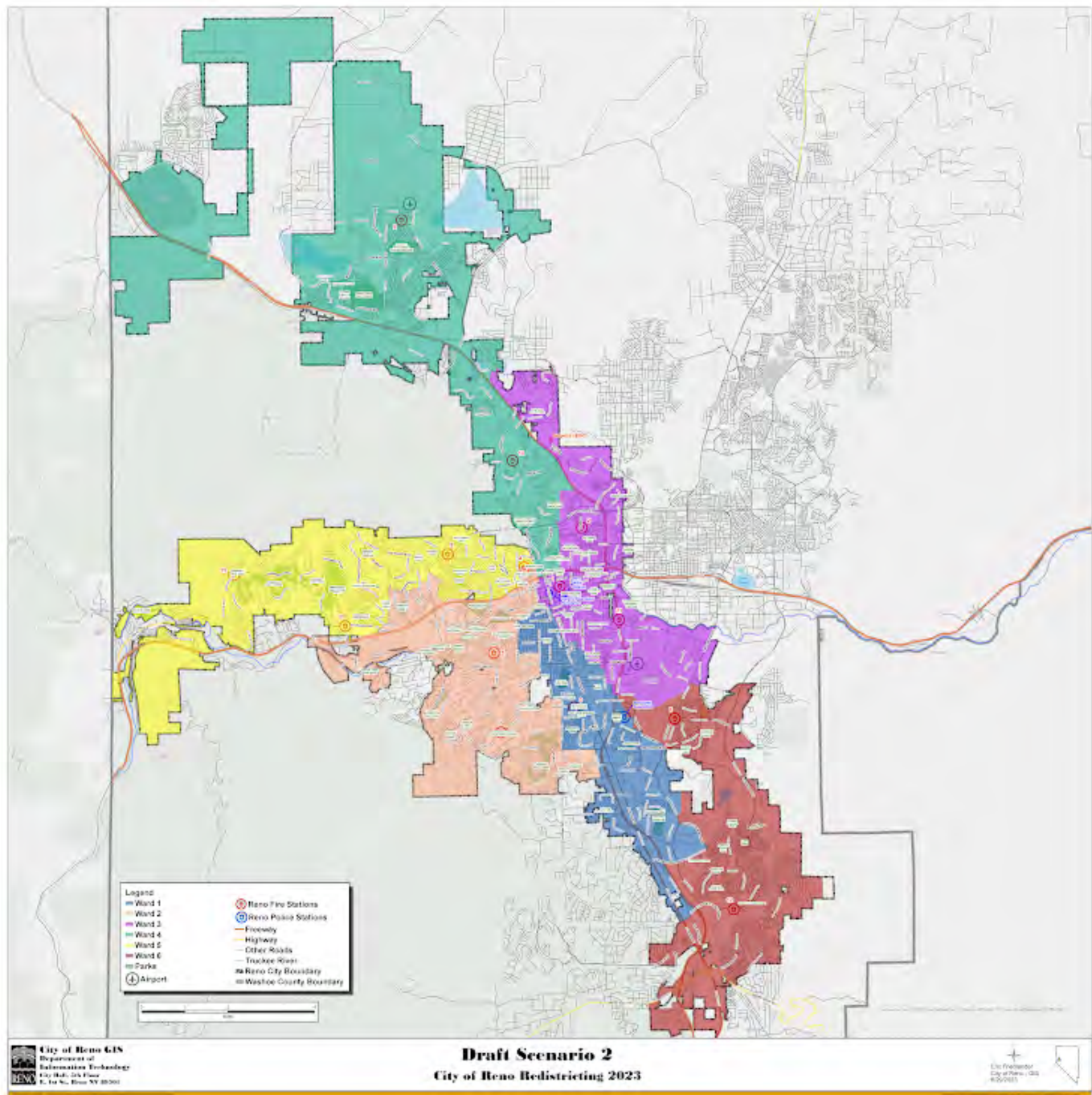
What could be better about draft map #1?

Any additional input you would like to add for draft map #1?

Draft Map #2

[Interactive Map](#)

Draft Map Scenario #2



Please rate draft map #2.

Unsatisfied

1 ☐

2 ☒

3 ☐

4 ☐

5 ☐

Highly Satisfied

What do you like about draft map #2?

What could be better about draft map #2?

Any additional input you would like to add for draft map #2?

Draft Map #3

[Interactive Map](#)

Draft Map Scenario #3



Please rate draft map #3.

Unsatisfied

1 ☐

2 ☒

3 ☐

4 ☐

5 ☐

Highly Satisfied

What do you like about draft map #3?

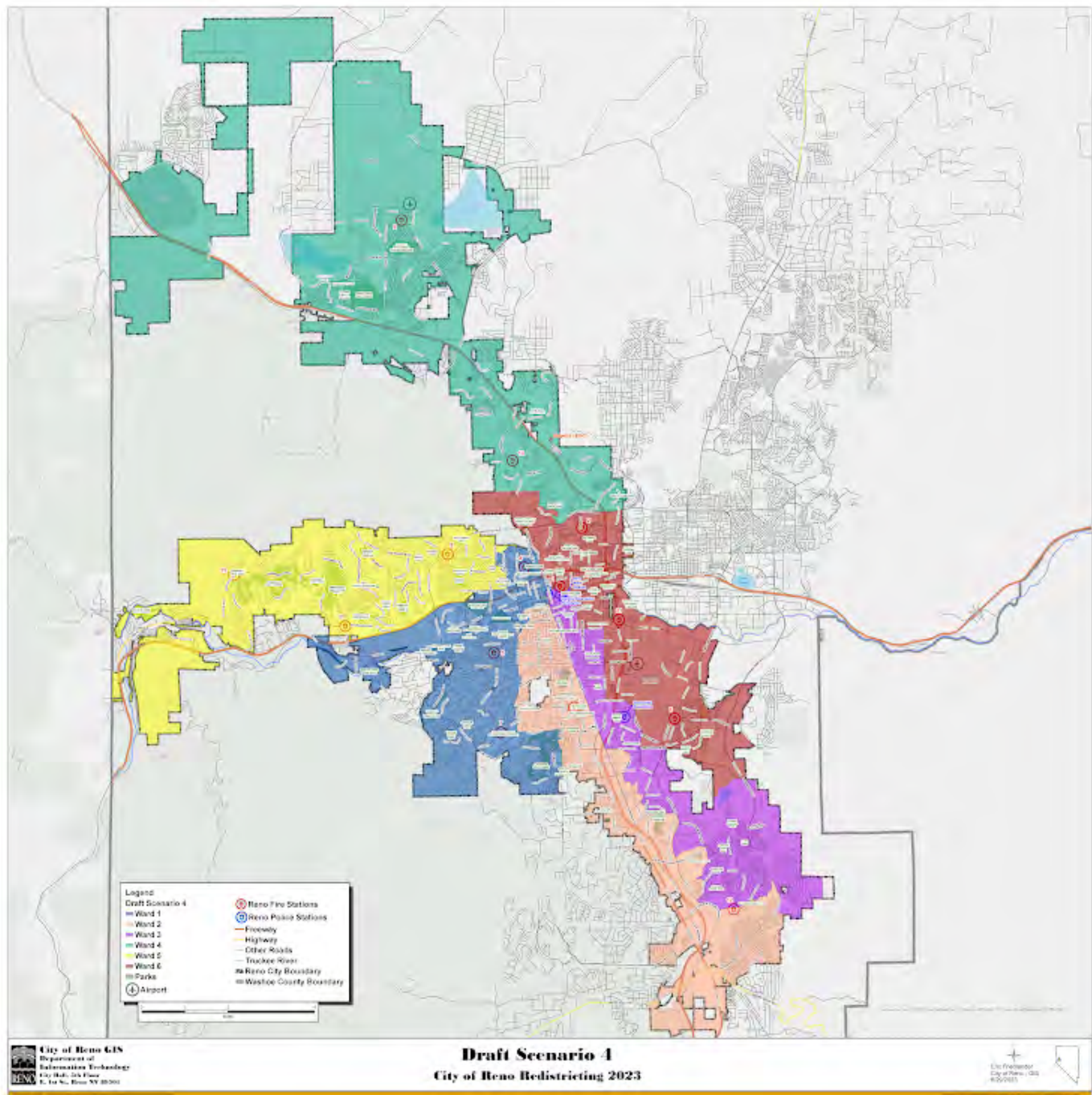
What could be better about draft map #3?

Any additional input you would like to add on draft map #3?

Draft Map #4

[Interactive Map](#)

Draft Map Scenario #4



Please rate draft map #4.

Unsatisfied

1 ☐

2 ☒

3 ☐

4 ☐

5 ☐

Highly Satisfied

What do you like about draft map #4?

What could be better about draft map #4?

Any additional input you would like to add on draft map #4?

Draft Map #5

[Interactive Map](#)

Draft Map Scenario #5



Please rate draft map #5.

Unsatisfied

1 ☐

2 ☒

3 ☐

4 ☐

5 ☐

Highly Satisfied

What do you like about draft map #5?

What could be better about draft map #5?

Any additional input you would like to add on draft map #5?

Draft Map #6

[Interactive Map](#)

Draft Map Scenario #6



Please rate draft map #6.

Unsatisfied

1 ☐

2 ☒

3 ☐

4 ☐

5 ☐

Highly Satisfied

What do you like about draft map #6?

What could be better about draft map #6?

Any additional input you would like to add on draft map #6?

Your Information

First Name

Last Name

.....

Current Ward

.....

Email or Address

.....

This form was created inside of City of Reno.



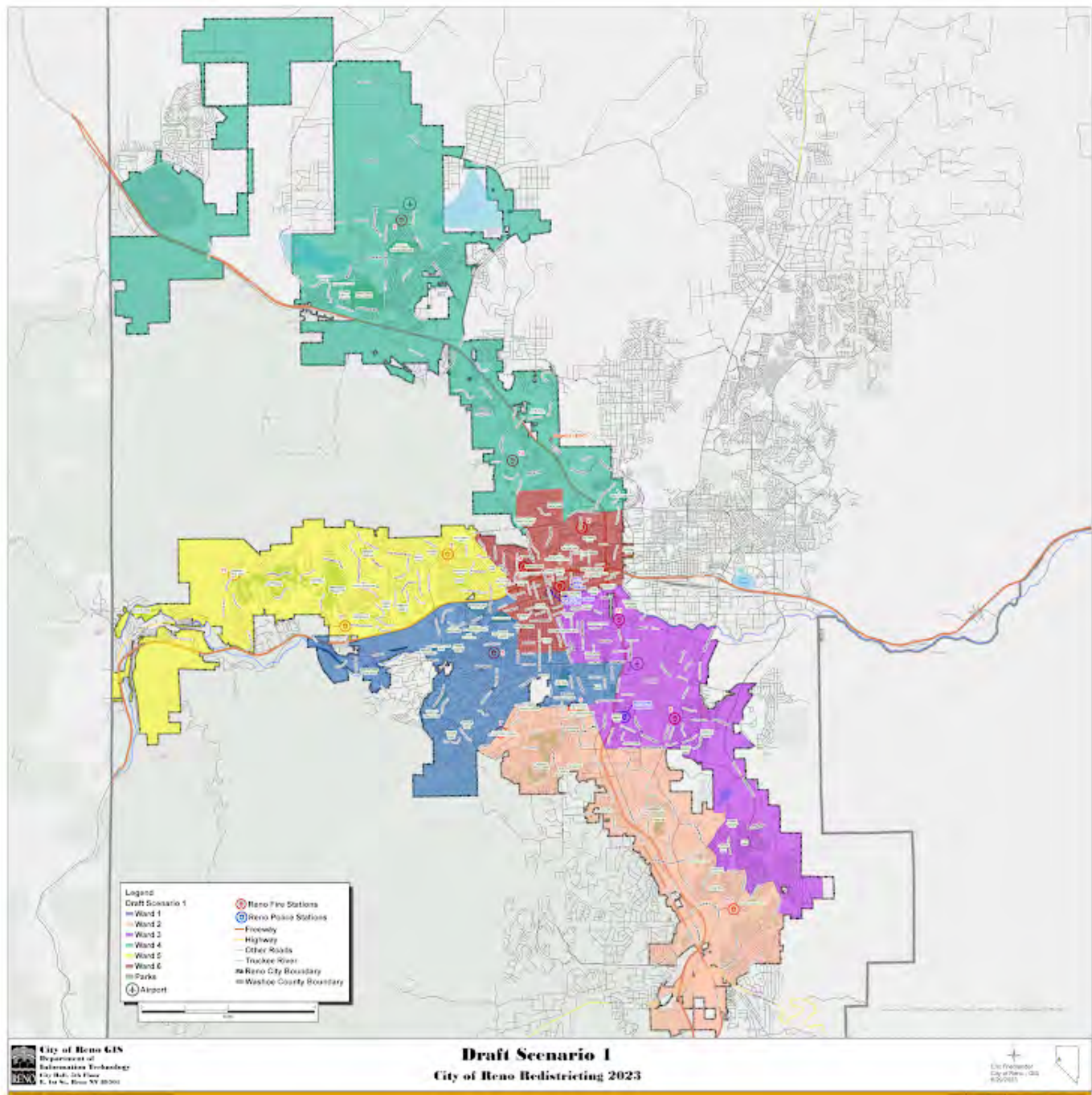
Redistricting Draft Maps Feedback

The City of Reno is redrawing its ward boundaries to transition from five to six wards. Please provide your feedback on the six draft scenarios below. Check on [Reno.Gov/Redistricting](https://reno.gov/redistricting) for information about this process.

Draft Map #1

[Interactive Map](#)

Draft Map #1



Please rate draft map #1.

Unsatisfied

1 ☐

2 ☐

3 ☐

4 ☐

5 ☒

Highly Satisfied

What do you like about draft map #1?

Looks representative of the neighborhood types and parts of town

What could be better about draft map #1?

Take more of northern Ward 3 for Ward 6 and even out the population

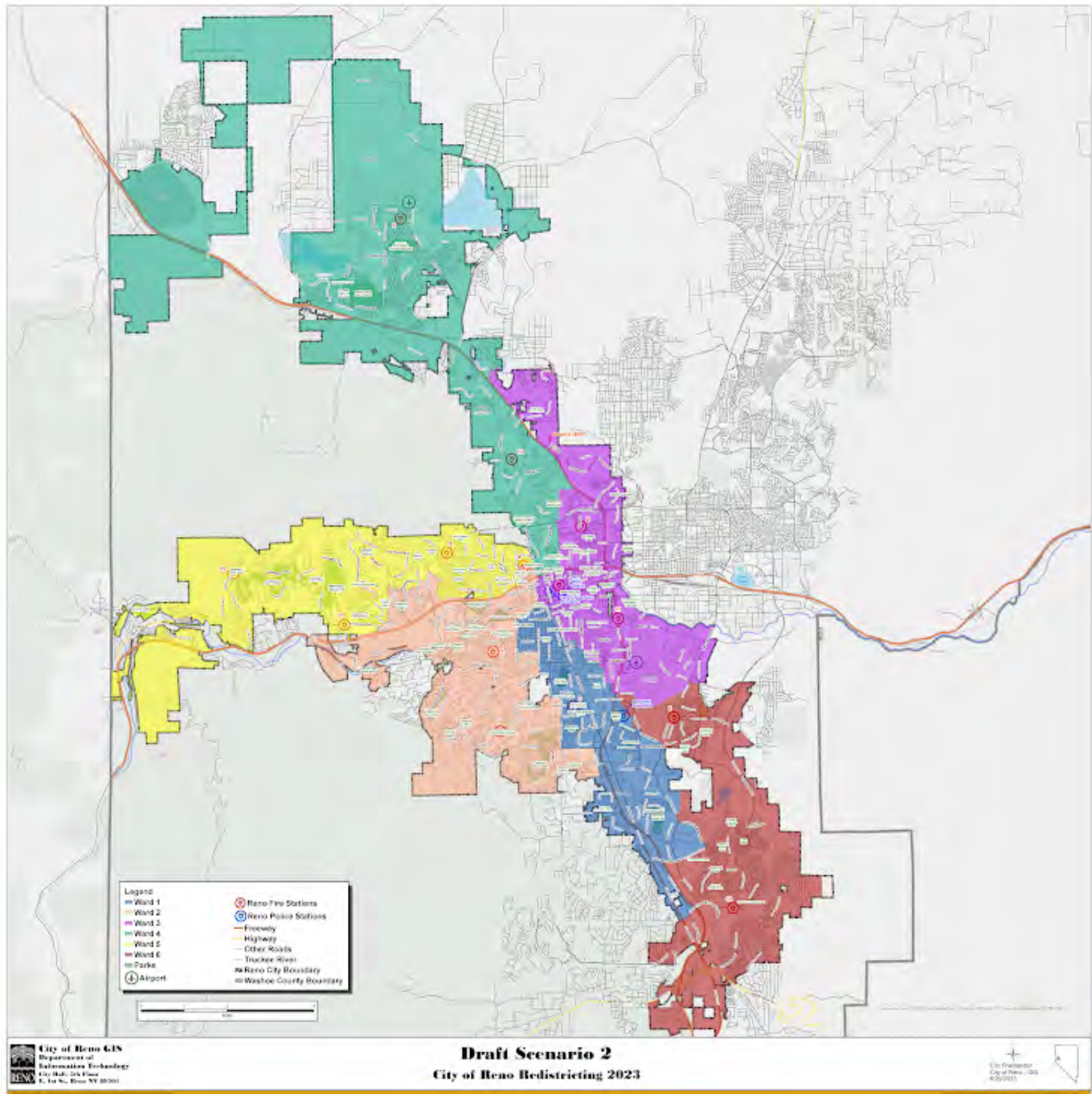
Any additional input you would like to add for draft map #1?

Makes the most physical sense (by map)

Draft Map #2

[Interactive Map](#)

Draft Map Scenario #2



Please rate draft map #2.

Unsatisfied

1 ☐

2 ☐

3 ☐

4 ☒

5 ☐

Highly Satisfied

What do you like about draft map #2?

Downtown area is every council members issue (except 6)

What could be better about draft map #2?

Ward 3 feels odd going that far into north valleys

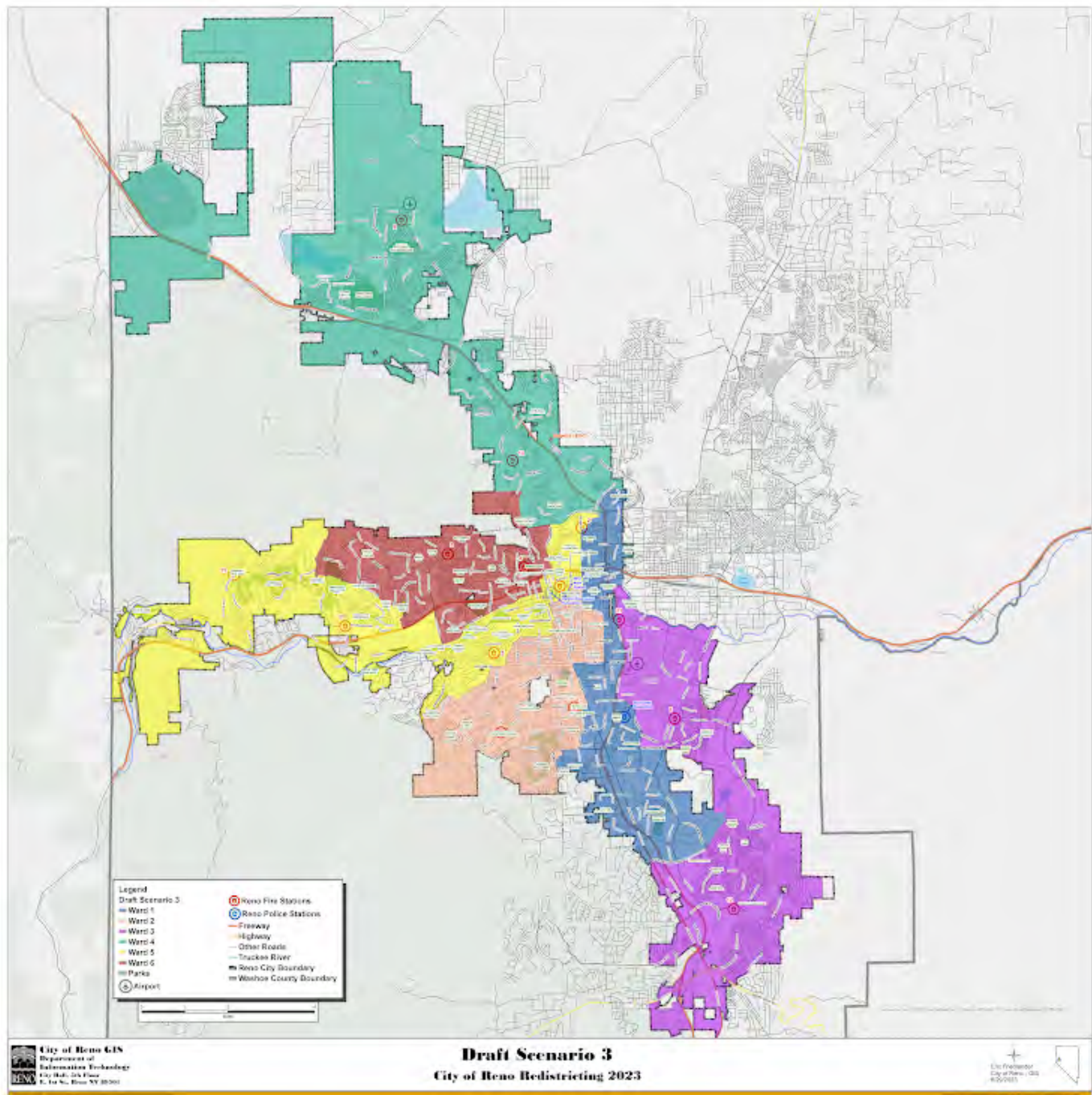
Any additional input you would like to add for draft map #2?

Most balanced in population numbers, Ward 6 has grown since census so its a non issue

Draft Map #3

[Interactive Map](#)

Draft Map Scenario #3



Please rate draft map #3.

Unsatisfied

1 ☐

2 ☐

3 ☒

4 ☐

5 ☐

Highly Satisfied

What do you like about draft map #3?

Demographics are balanced

What could be better about draft map #3?

Doesn't make sense with the neighborhoods

Any additional input you would like to add on draft map #3?

Looks gerrymandered because of Ward 1 and 5

Draft Map #4

[Interactive Map](#)

Draft Map Scenario #4



Please rate draft map #4.

Unsatisfied

1 ☐

2 ☒

3 ☐

4 ☐

5 ☐

Highly Satisfied

What do you like about draft map #4?

Ward 6 seems to represent the airport well

What could be better about draft map #4?

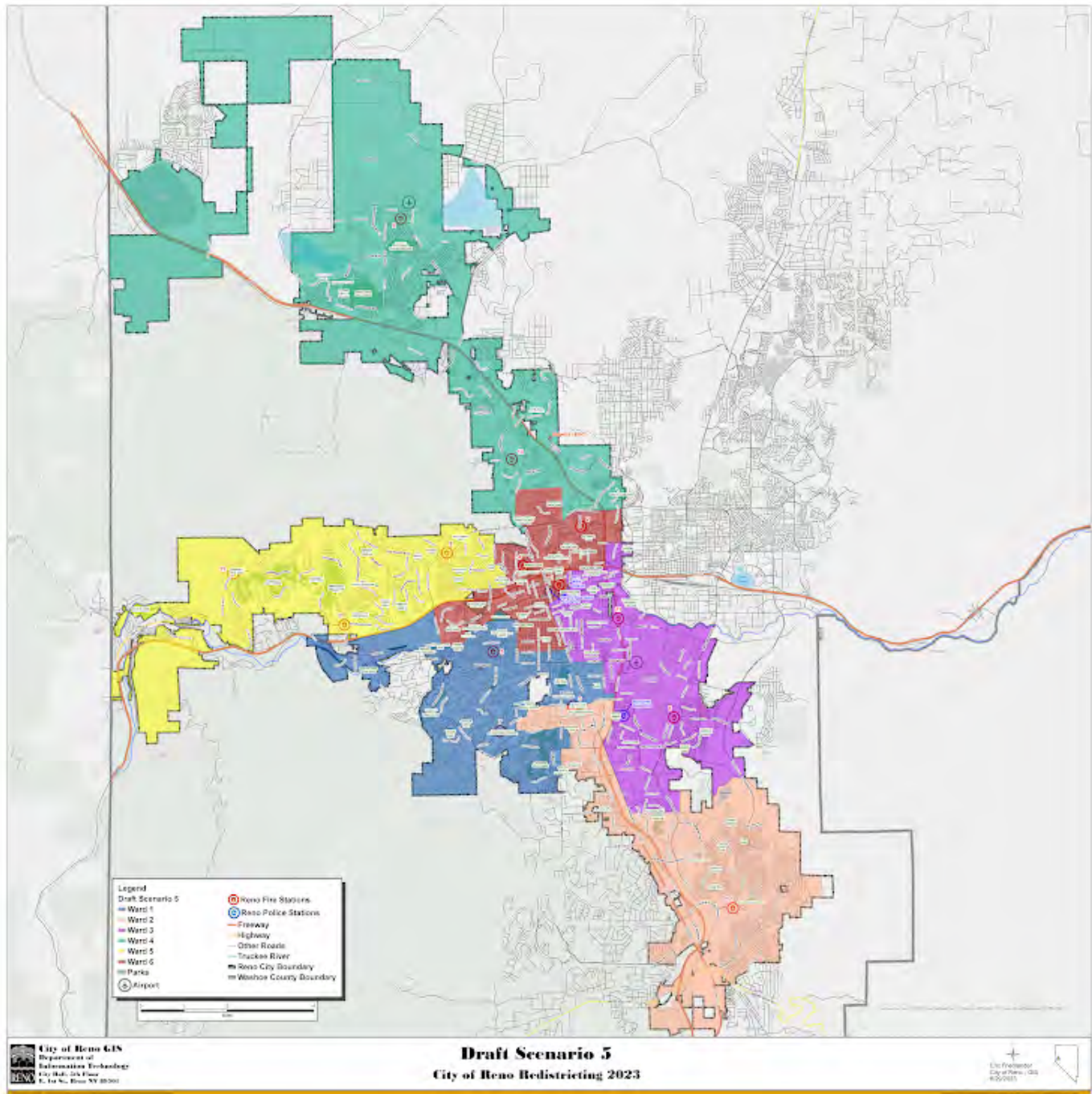
looks Gerrymandered with the slivers of Ward 2 and 3

Any additional input you would like to add on draft map #4?

Draft Map #5

[Interactive Map](#)

Draft Map Scenario #5



Please rate draft map #5.

Unsatisfied

1 ☐

2 ☐

3 ☐

4 ☒

5 ☐

Highly Satisfied

What do you like about draft map #5?

Neighborhoods look well represented

What could be better about draft map #5?

6 extends into what likely should be Ward 1

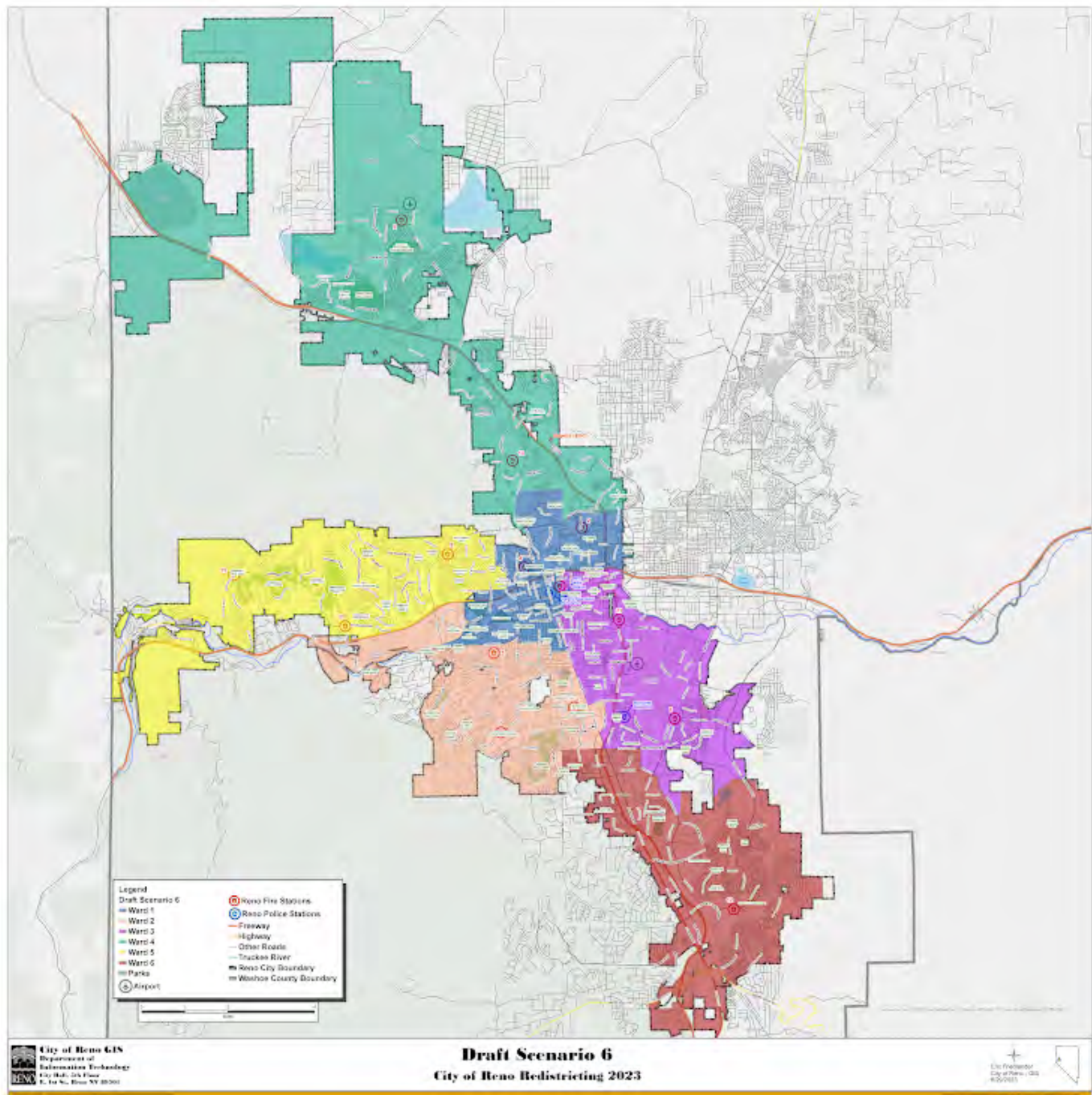
Any additional input you would like to add on draft map #5?

Not well balanced between Wards in population

Draft Map #6

[Interactive Map](#)

Draft Map Scenario #6



Please rate draft map #6.

Unsatisfied

1 ☐

2 ☐

3 ☐

4 ☒

5 ☐

Highly Satisfied

What do you like about draft map #6?

Downtown / midtown/ university are all represented by a single council member

What could be better about draft map #6?

Very skewed with population

Any additional input you would like to add on draft map #6?

Shrink Ward 1 and add to 2 and 3

Your Information

First Name

James

Last Name

Schmidt

Current Ward

5

Email or Address

jschmidty1@hotmail.com

This form was created inside of City of Reno.

Google Forms

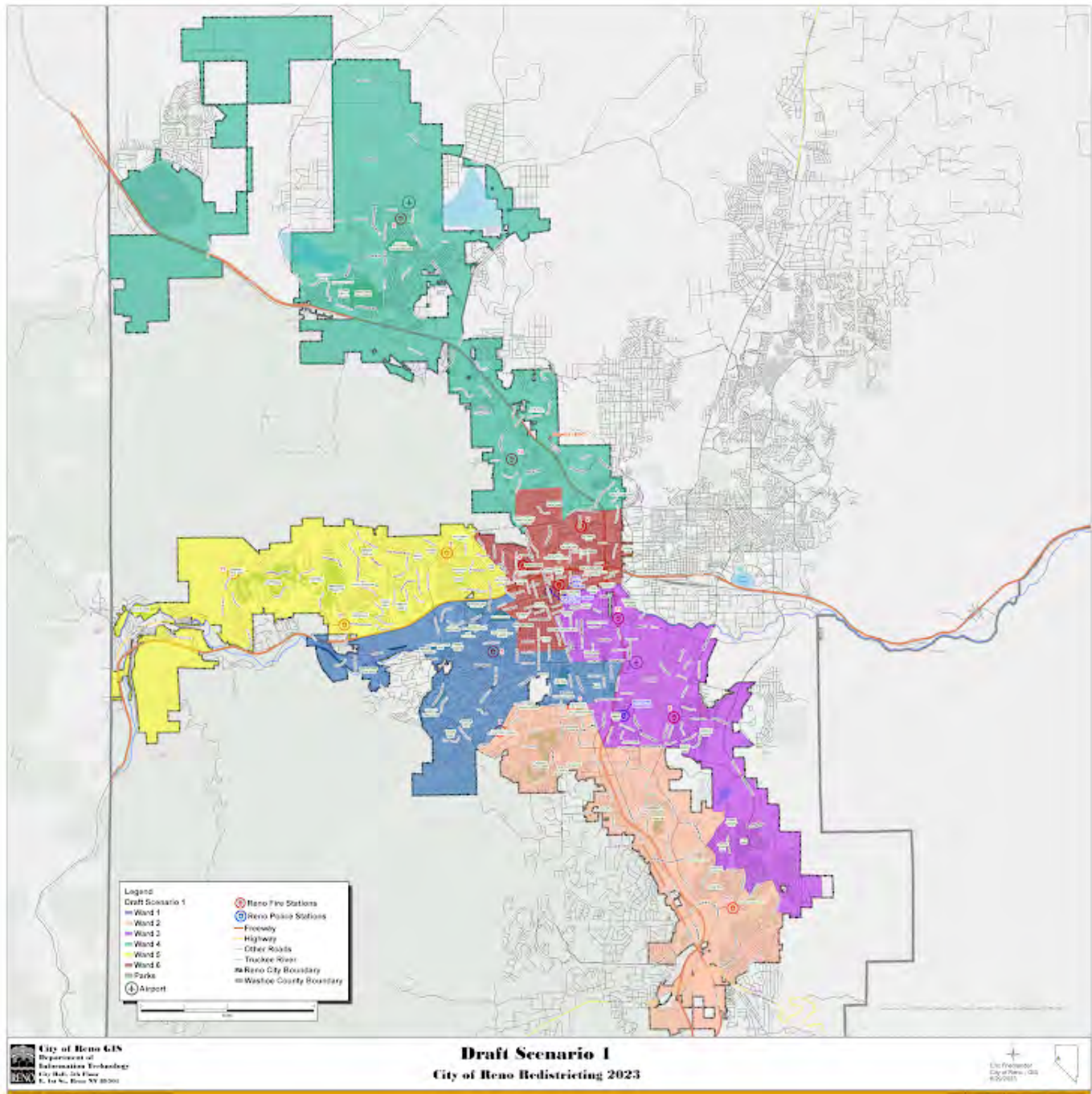
Redistricting Draft Maps Feedback

The City of Reno is redrawing its ward boundaries to transition from five to six wards. Please provide your feedback on the six draft scenarios below. Check on [Reno.Gov/Redistricting](https://reno.gov/redistricting) for information about this process.

Draft Map #1

[Interactive Map](#)

Draft Map #1



Please rate draft map #1.

Unsatisfied

1 ☐

2 ☐

3 ☒

4 ☐

5 ☐

Highly Satisfied

What do you like about draft map #1?

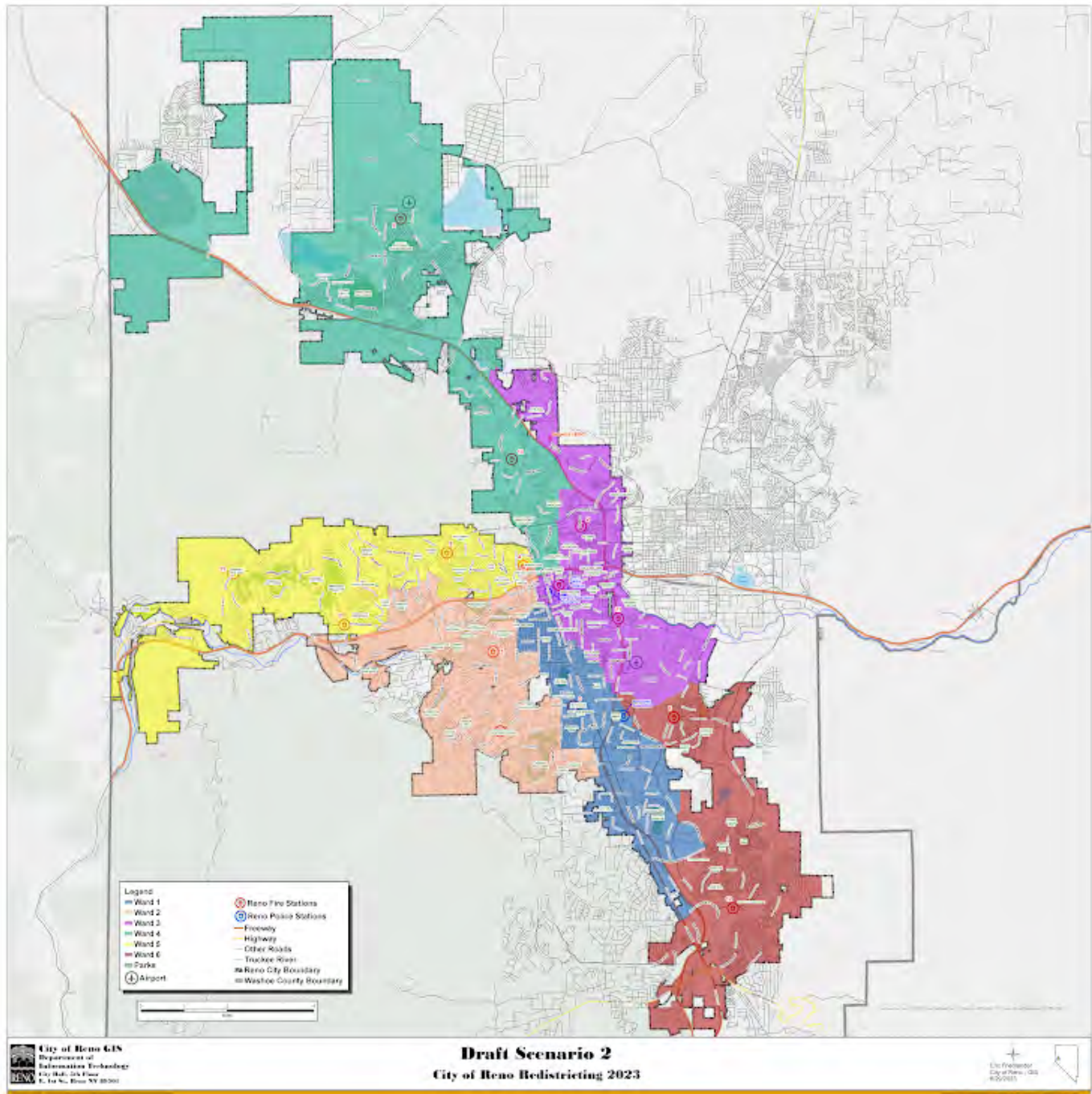
What could be better about draft map #1?

Any additional input you would like to add for draft map #1?

Draft Map #2

[Interactive Map](#)

Draft Map Scenario #2



Please rate draft map #2.

Unsatisfied

1 ☐

2 ☒

3 ☐

4 ☐

5 ☐

Highly Satisfied

What do you like about draft map #2?

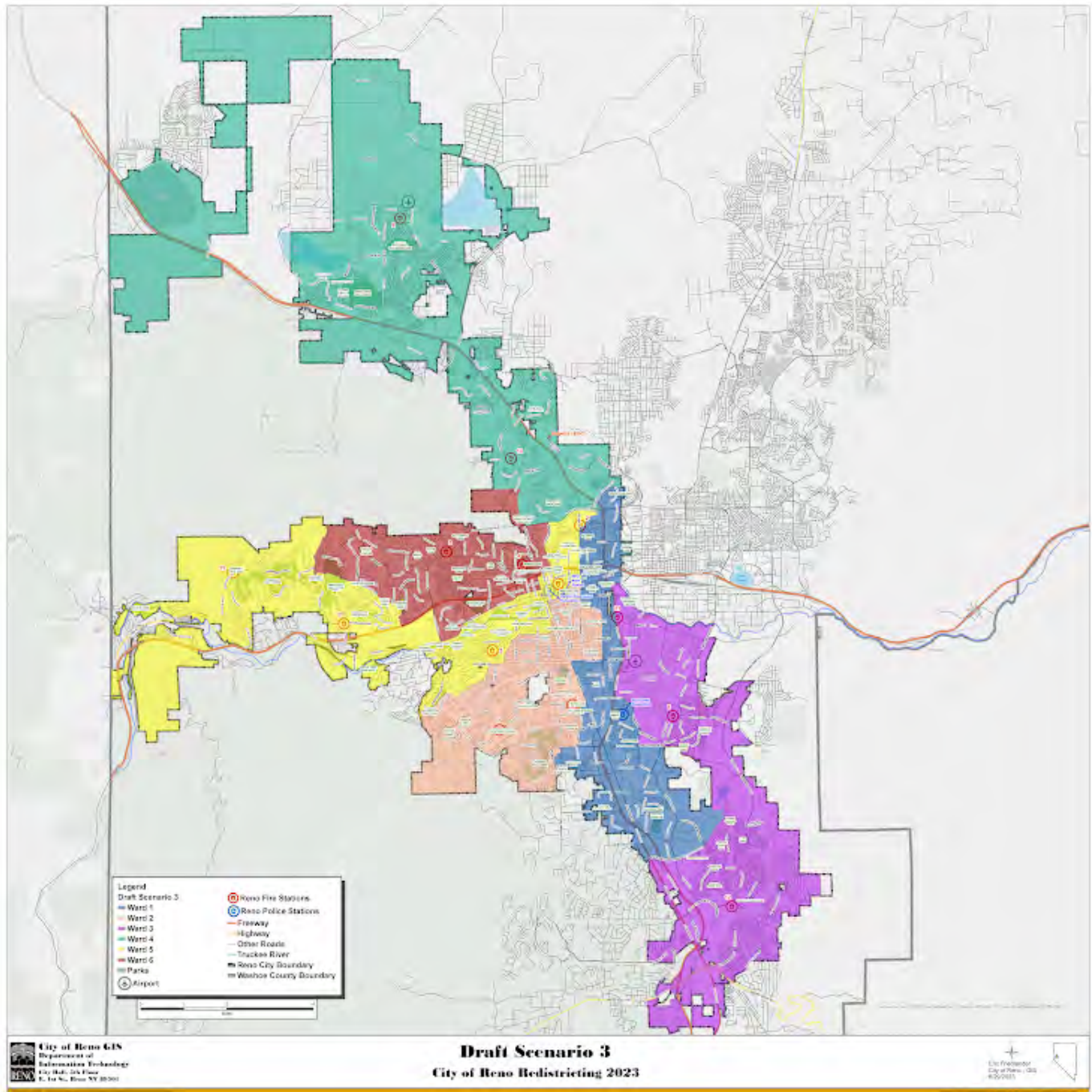
What could be better about draft map #2?

Any additional input you would like to add for draft map #2?

Draft Map #3

[Interactive Map](#)

Draft Map Scenario #3



Please rate draft map #3.

Unsatisfied

1 ☐

2 ☐

3 ☒

4 ☐

5 ☐

Highly Satisfied

What do you like about draft map #3?

What could be better about draft map #3?

Any additional input you would like to add on draft map #3?

Draft Map #4

[Interactive Map](#)

Draft Map Scenario #4



Please rate draft map #4.

Unsatisfied

1 ☐

2 ☐

3 ☒

4 ☐

5 ☐

Highly Satisfied

What do you like about draft map #4?

What could be better about draft map #4?

Any additional input you would like to add on draft map #4?

Draft Map #5

[Interactive Map](#)

Draft Map Scenario #5



Please rate draft map #5.

Unsatisfied

1 ☐

2 ☐

3 ☐

4 ☐

5 ☒

Highly Satisfied

What do you like about draft map #5?

What could be better about draft map #5?

Any additional input you would like to add on draft map #5?

Draft Map #6

[Interactive Map](#)

Draft Map Scenario #6



Please rate draft map #6.

Unsatisfied

1 ☐

2 ☒

3 ☐

4 ☐

5 ☐

Highly Satisfied

What do you like about draft map #6?

What could be better about draft map #6?

Any additional input you would like to add on draft map #6?

Your Information

First Name

Felicia

Last Name

Pena

Current Ward

3

Email or Address

This form was created inside of City of Reno.

Google Forms

Redistricting Draft Maps Feedback

The City of Reno is redrawing its ward boundaries to transition from five to six wards. Please provide your feedback on the six draft scenarios below. Check on [Reno.Gov/Redistricting](https://reno.gov/redistricting) for information about this process.

Draft Map #1

[Interactive Map](#)

Draft Map #1



Please rate draft map #1.

Unsatisfied

1 ☐

2 ☐

3 ☐

4 ☒

5 ☐

Highly Satisfied

What do you like about draft map #1?

making the heart of Reno it's own Ward

What could be better about draft map #1?

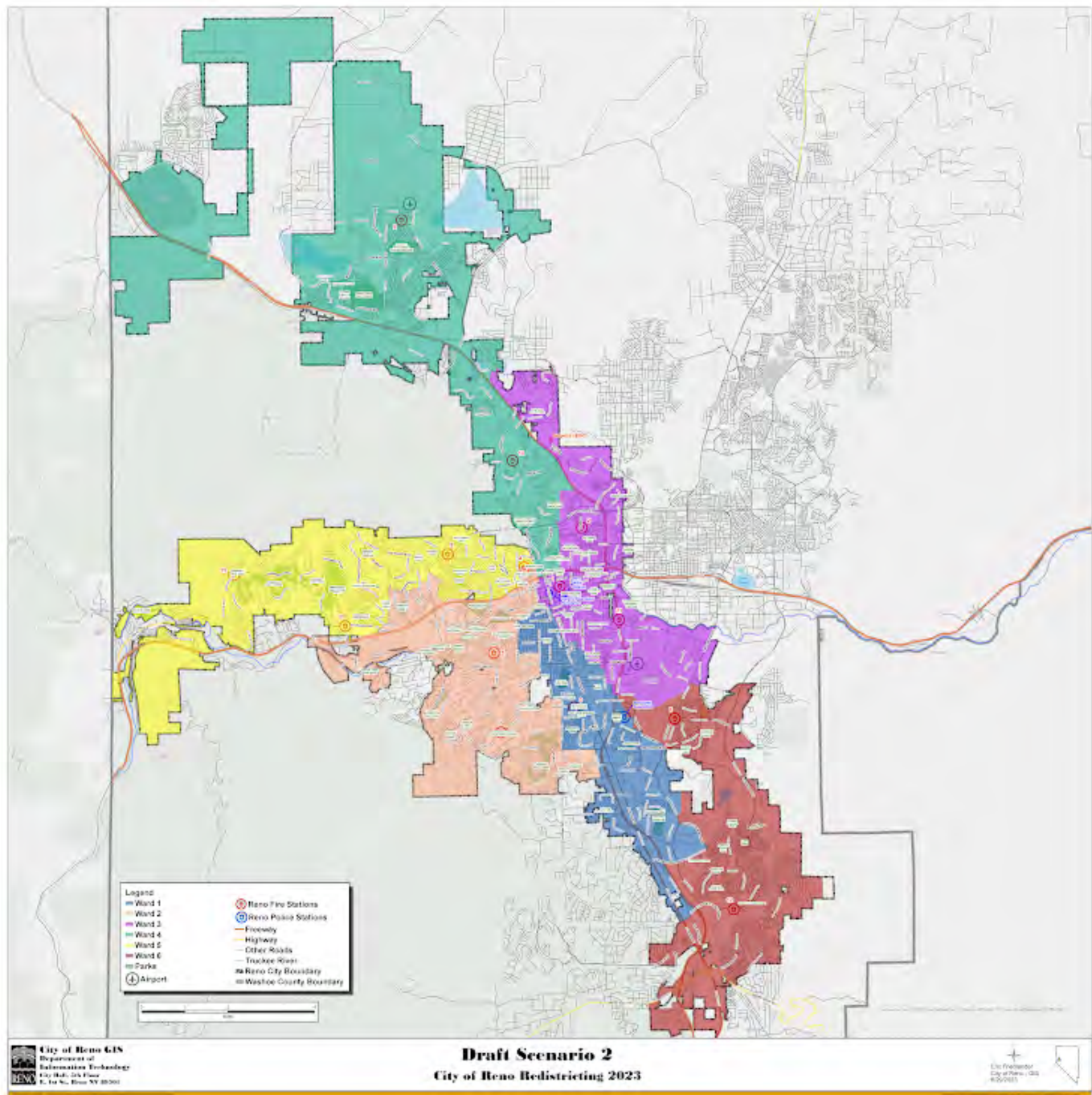
Not extend 2 and 3 so far

Any additional input you would like to add for draft map #1?

Draft Map #2

[Interactive Map](#)

Draft Map Scenario #2



Please rate draft map #2.

Unsatisfied

1 ☐

2 ☒

3 ☐

4 ☐

5 ☐

Highly Satisfied

What do you like about draft map #2?

Putting ward 6 in the southern most part of Reno

What could be better about draft map #2?

The wards are all over the place, will be too hard to manage distance, should be more centrally located

Any additional input you would like to add for draft map #2?

Draft Map #3

[Interactive Map](#)

Draft Map Scenario #3



Please rate draft map #3.

Unsatisfied

1 ☒

2 ☐

3 ☐

4 ☐

5 ☐

Highly Satisfied

What do you like about draft map #3?

Stopping ward 4 from extending too far into town

What could be better about draft map #3?

Ward 1 and 5 are wrapped around others and have cover a large area when it's not necessary

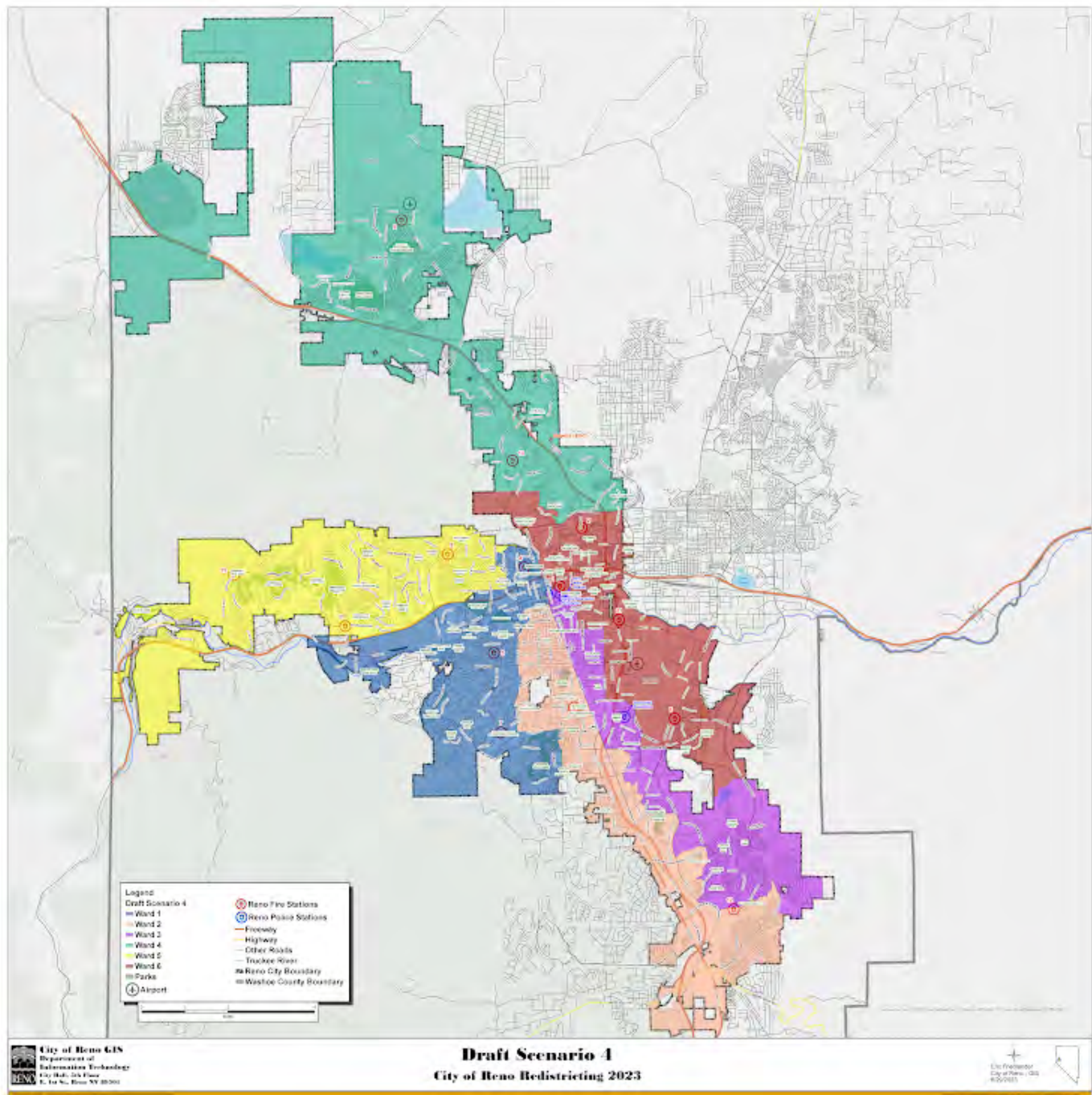
Any additional input you would like to add on draft map #3?

Think about ward meetings when you need to host an event in a ward, there will be too much travel involved and might not get an accurate representation if some people can't make it because it's too far away

Draft Map #4

[Interactive Map](#)

Draft Map Scenario #4



Please rate draft map #4.

Unsatisfied

1 ☐

2 ☒

3 ☐

4 ☐

5 ☐

Highly Satisfied

What do you like about draft map #4?

breaking up the center of downtown and including a wide range of people in each ward

What could be better about draft map #4?

not splitting similar areas into two different words like ward 2 and 3 in this case

Any additional input you would like to add on draft map #4?

Draft Map #5

[Interactive Map](#)

Draft Map Scenario #5



Please rate draft map #5.

Unsatisfied

1 ☐

2 ☐

3 ☐

4 ☒

5 ☐

Highly Satisfied

What do you like about draft map #5?

splitting up the different areas of town like south and north and then having a ward for the center of the city

What could be better about draft map #5?

not extending ward 2 so far into 1 and 3

Any additional input you would like to add on draft map #5?

.....

Draft Map #6

[Interactive Map](#)

Draft Map Scenario #6



Please rate draft map #6.

Unsatisfied

1 ☐

2 ☐

3 ☐

4 ☐

5 ☒

Highly Satisfied

What do you like about draft map #6?

the areas are more centrally located and wards can have meetings where transportation isn't a concern for the most part, the wards don't overstep into other wards where it could be confusing

What could be better about draft map #6?

I wish ward 4 didn't extend as far as it did but I know based on the populations it is unfeasible to make it smaller

Any additional input you would like to add on draft map #6?

Your Information

First Name

Riplee

Last Name

Foli

Current Ward

4

Email or Address

folir@reno.gov

This form was created inside of City of Reno.

Google Forms

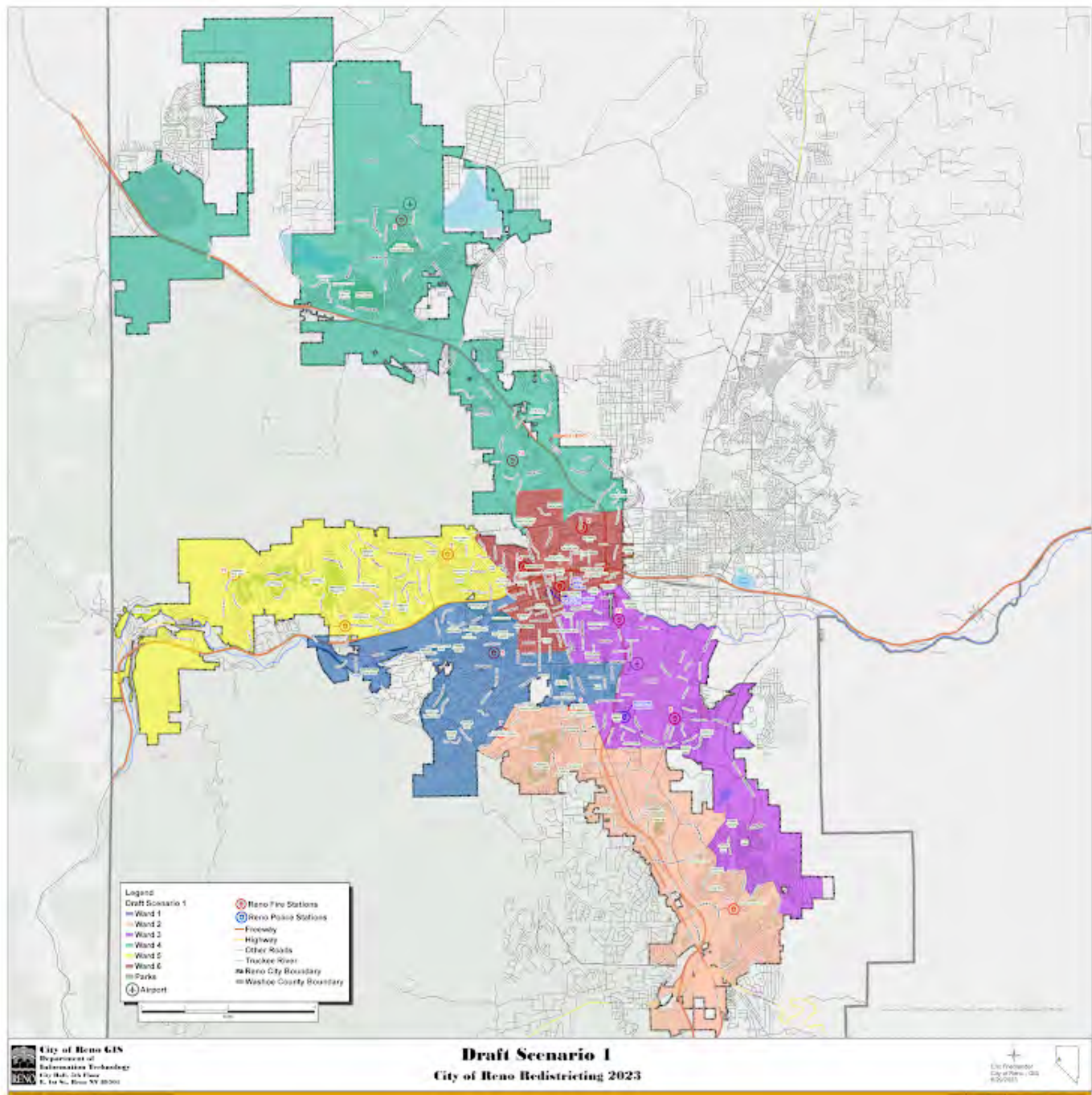
Redistricting Draft Maps Feedback

The City of Reno is redrawing its ward boundaries to transition from five to six wards. Please provide your feedback on the six draft scenarios below. Check on [Reno.Gov/Redistricting](https://reno.gov/redistricting) for information about this process.

Draft Map #1

[Interactive Map](#)

Draft Map #1



Please rate draft map #1.

Unsatisfied

1 ☒

2 ☐

3 ☐

4 ☐

5 ☐

Highly Satisfied

What do you like about draft map #1?

Nothing

What could be better about draft map #1?

More compact and not covering so many diverse areas. Must have streets on the map so we can understand what areas are covered by the map. Without at least major streets designations it is almost impossible to evaluate the maps.

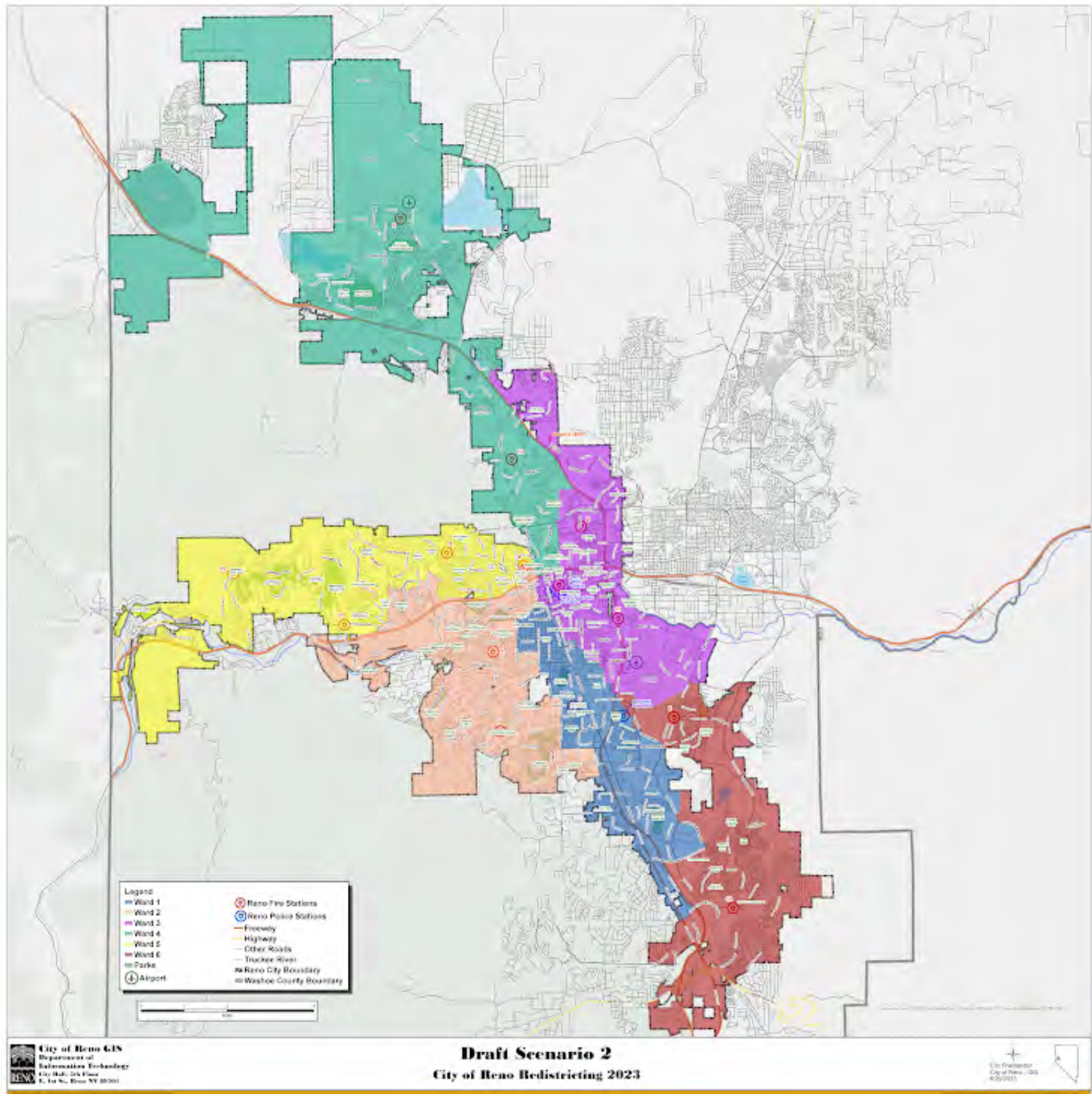
Any additional input you would like to add for draft map #1?

Must have streets on the map so we can understand what areas are covered by the map. Without at least major streets designations it is almost impossible to evaluate the maps.

Draft Map #2

[Interactive Map](#)

Draft Map Scenario #2



Please rate draft map #2.

Unsatisfied

1 ☐

2 ☒

3 ☐

4 ☐

5 ☐

Highly Satisfied

What do you like about draft map #2?

More compact contiguous areas.

What could be better about draft map #2?

More compact and not covering so many diverse areas. Must have streets on the map so we can understand what areas are covered by the map. Without at least major streets designations it is almost impossible to evaluate the maps.

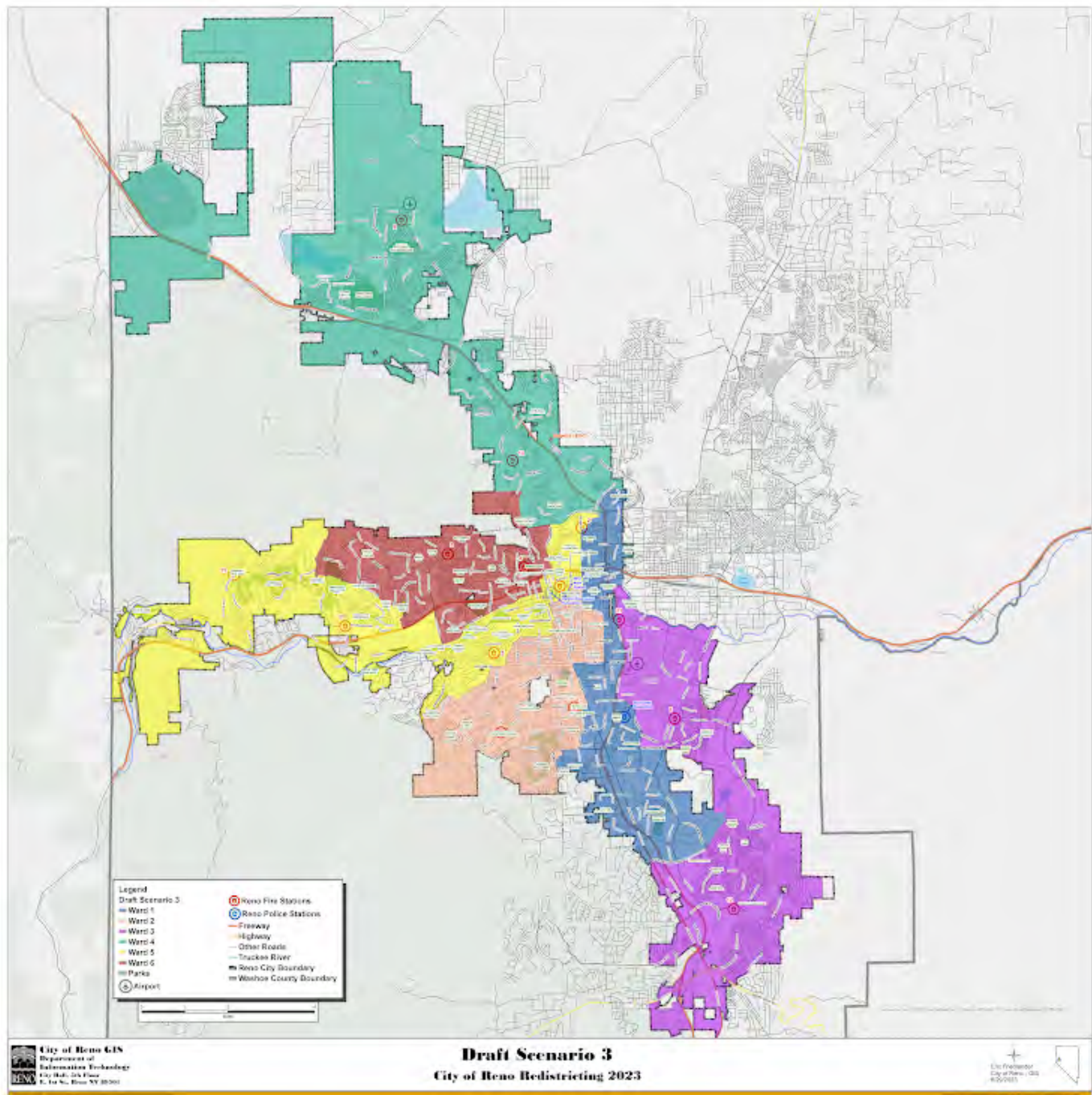
Any additional input you would like to add for draft map #2?

Must have streets on the map so we can understand what areas are covered by the map. Without at least major streets designations it is almost impossible to evaluate the maps.

Draft Map #3

[Interactive Map](#)

Draft Map Scenario #3



Please rate draft map #3.

Unsatisfied

1 ☐

2 ☒

3 ☐

4 ☐

5 ☐

Highly Satisfied

What do you like about draft map #3?

Not much.

What could be better about draft map #3?

More compact and not covering so many diverse areas. Must have streets on the map so we can understand what areas are covered by the map. Without at least major streets designations it is almost impossible to evaluate the maps.

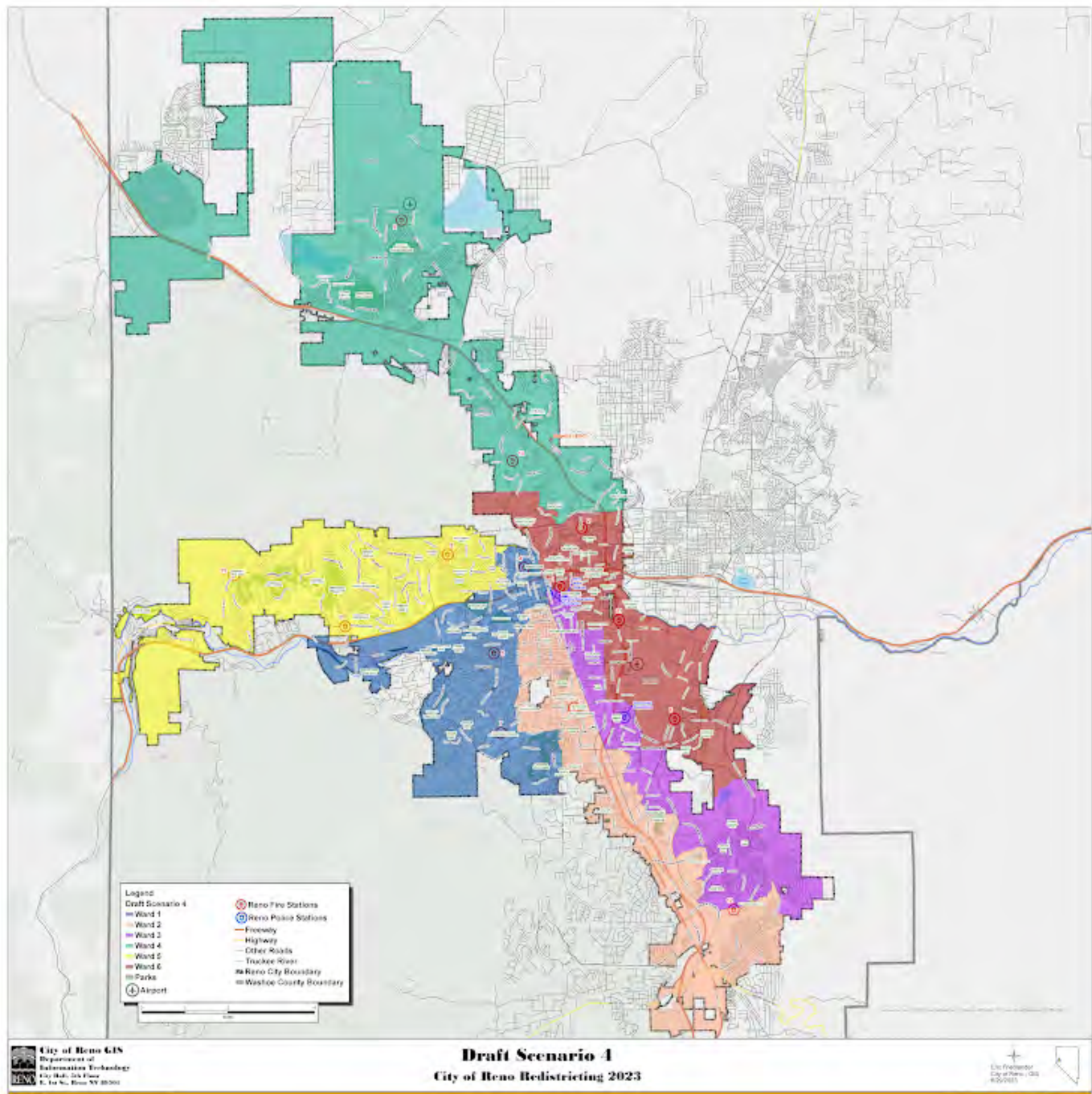
Any additional input you would like to add on draft map #3?

Must have streets on the map so we can understand what areas are covered by the map. Without at least major streets designations it is almost impossible to evaluate the maps.

Draft Map #4

[Interactive Map](#)

Draft Map Scenario #4



Please rate draft map #4.

Unsatisfied

1 ☒

2 ☐

3 ☐

4 ☐

5 ☐

Highly Satisfied

What do you like about draft map #4?

Not much.

What could be better about draft map #4?

More compact and not covering so many diverse areas. Must have streets on the map so we can understand what areas are covered by the map. Without at least major streets designations it is almost impossible to evaluate the maps.

Any additional input you would like to add on draft map #4?

Must have streets on the map so we can understand what areas are covered by the map. Without at least major streets designations it is almost impossible to evaluate the maps.

Draft Map #5

[Interactive Map](#)

Draft Map Scenario #5



Please rate draft map #5.

Unsatisfied

1 ☐

2 ☐

3 ☐

4 ☒

5 ☐

Highly Satisfied

What do you like about draft map #5?

More compact areas that are not as diverse as previous maps.

What could be better about draft map #5?

More compact and not covering so many diverse areas. Must have streets on the map so we can understand what areas are covered by the map. Without at least major streets designations it is almost impossible to evaluate the maps.

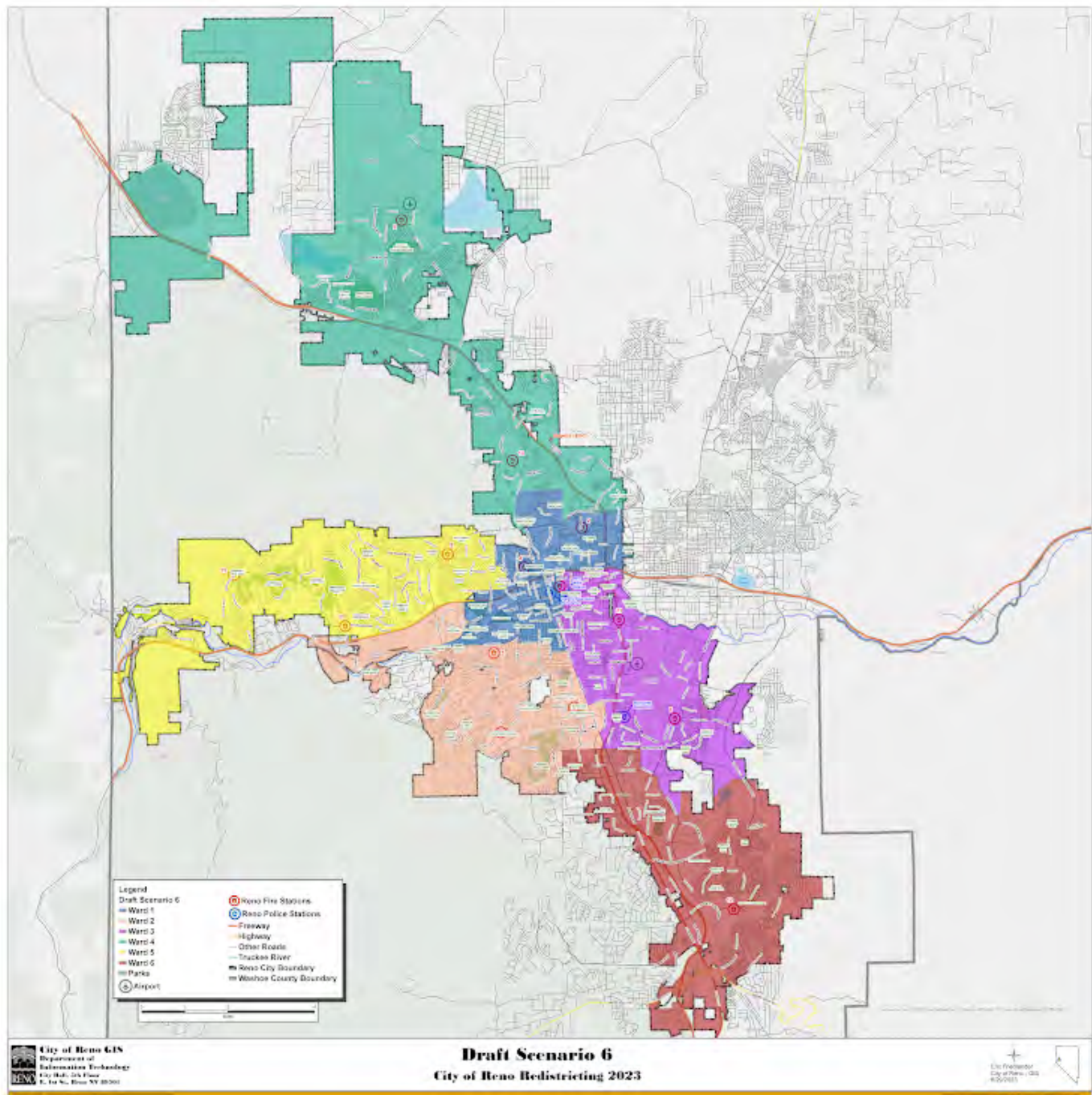
Any additional input you would like to add on draft map #5?

Must have streets on the map so we can understand what areas are covered by the map. Without at least major streets designations it is almost impossible to evaluate the maps.

Draft Map #6

[Interactive Map](#)

Draft Map Scenario #6



Please rate draft map #6.

Unsatisfied

1 ☐

2 ☐

3 ☐

4 ☐

5 ☒

Highly Satisfied

What do you like about draft map #6?

Very compact area which will have similar issues for representation

What could be better about draft map #6?

This is the best map of the 6.

Must have streets on the map so we can understand what areas are covered by the map. Without at least major streets designations it is almost impossible to evaluate the maps.

Any additional input you would like to add on draft map #6?

Must have streets on the map so we can understand what areas are covered by the map. Without at least major streets designations it is almost impossible to evaluate the maps.

Your Information

First Name

Robert

Last Name

Erickson

Current Ward

Ward 2, I think.

Email or Address

robert.erickson@BRIConsultingllc.com

This form was created inside of City of Reno.

Google Forms

Redistricting Draft Maps Feedback

The City of Reno is redrawing its ward boundaries to transition from five to six wards. Please provide your feedback on the six draft scenarios below. Check on [Reno.Gov/Redistricting](https://reno.gov/redistricting) for information about this process.

Draft Map #1

[Interactive Map](#)

Draft Map #1



Please rate draft map #1.

Unsatisfied

1 ☐

2 ☐

3 ☒

4 ☐

5 ☐

Highly Satisfied

What do you like about draft map #1?

Districts 4, 5 and 6 look good.

What could be better about draft map #1?

I would take the south end of 3 and give it to 2 and make the opposite change in the north section of 2.

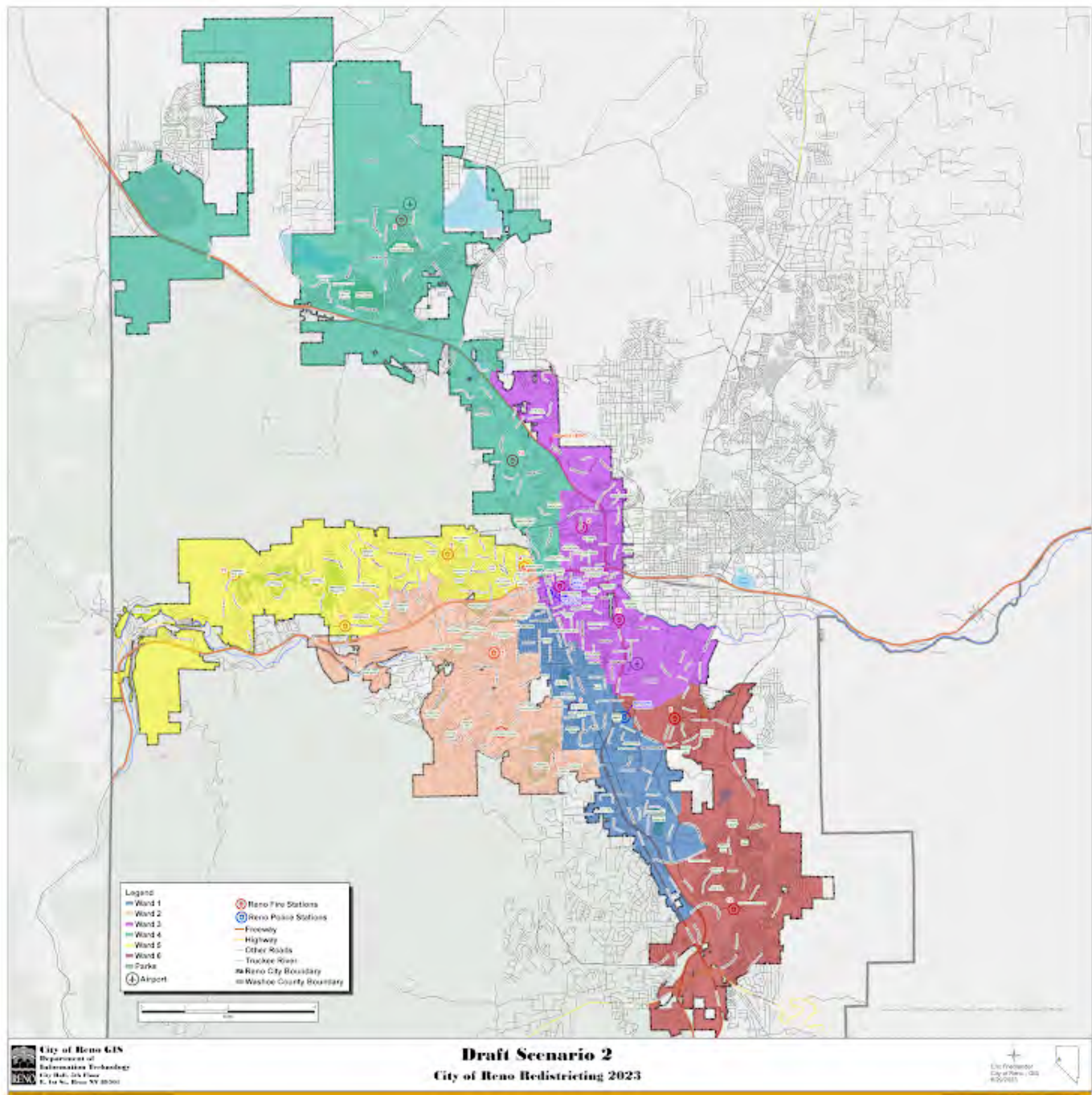
Any additional input you would like to add for draft map #1?

Districts 2 & 3 don't make a lot of sense to me. The rest looks good.

Draft Map #2

[Interactive Map](#)

Draft Map Scenario #2



Please rate draft map #2.

Unsatisfied

1 ☒

2 ☐

3 ☐

4 ☐

5 ☐

Highly Satisfied

What do you like about draft map #2?

District 6 looks fine.

What could be better about draft map #2?

The rest of the districts seem needlessly stretched out, especially 1 & 3.

Any additional input you would like to add for draft map #2?

Throw this one out.

Draft Map #3

[Interactive Map](#)

Draft Map Scenario #3



Please rate draft map #3.

Unsatisfied

1 ☒

2 ☐

3 ☐

4 ☐

5 ☐

Highly Satisfied

What do you like about draft map #3?

Districts 2, 3 & 4 are ok.

What could be better about draft map #3?

Districts 1 & 5 are wandering all over the city.

Any additional input you would like to add on draft map #3?

This plan should be discarded.

Draft Map #4

[Interactive Map](#)

Draft Map Scenario #4



Please rate draft map #4.

Unsatisfied

1 ☒

2 ☐

3 ☐

4 ☐

5 ☐

Highly Satisfied

What do you like about draft map #4?

Districts 4 & 5 seem fine.

What could be better about draft map #4?

Districts 2 & 3 are too stretched out. I would be taking my morning walk in a different district as the street outside my house is the dividing line.

Any additional input you would like to add on draft map #4?

This map should not be considered viable.

Draft Map #5

[Interactive Map](#)

Draft Map Scenario #5



Please rate draft map #5.

Unsatisfied

1 ☐

2 ☐

3 ☐

4 ☒

5 ☐

Highly Satisfied

What do you like about draft map #5?

Districts 4 & 5 are fine.

What could be better about draft map #5?

District 2 could lose the part on the north end and grab a piece of district 3 if needed.

Any additional input you would like to add on draft map #5?

This is the second best map, after map 6.

Draft Map #6

[Interactive Map](#)

Draft Map Scenario #6



Please rate draft map #6.

Unsatisfied

1 ☐

2 ☐

3 ☐

4 ☐

5 ☒

Highly Satisfied

What do you like about draft map #6?

This is the best option of the 6. I like that there are no stretched, meandering districts.

What could be better about draft map #6?

I would leave as-is or just make minor tweaks at the borders.

Any additional input you would like to add on draft map #6?

The best option of the 6 maps.

Your Information

First Name

Timothy

Last Name

Attoe

Current Ward

2

Email or Address

timattoe@gmail.com

This form was created inside of City of Reno.

Google Forms

Redistricting Draft Maps Feedback

The City of Reno is redrawing its ward boundaries to transition from five to six wards. Please provide your feedback on the six draft scenarios below. Check on [Reno.Gov/Redistricting](https://reno.gov/redistricting) for information about this process.

Draft Map #1

[Interactive Map](#)

Draft Map #1



Please rate draft map #1.

Unsatisfied

1 ☐

2 ☐

3 ☐

4 ☐

5 ☒

Highly Satisfied

What do you like about draft map #1?

It better covers the communities of interest in the City

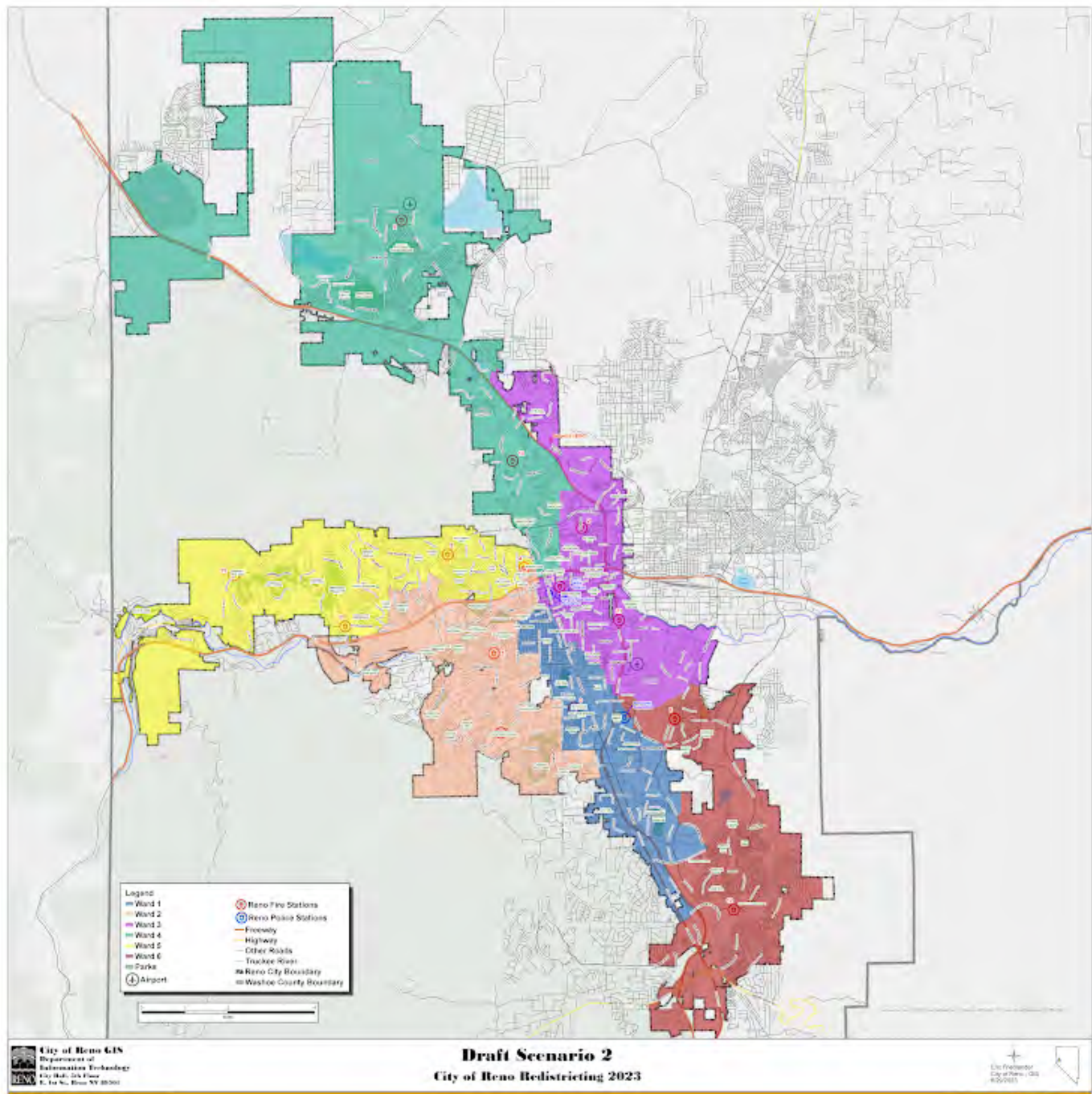
What could be better about draft map #1?

Any additional input you would like to add for draft map #1?

Draft Map #2

[Interactive Map](#)

Draft Map Scenario #2



Please rate draft map #2.

Unsatisfied

1 ☒

2 ☐

3 ☐

4 ☐

5 ☐

Highly Satisfied

What do you like about draft map #2?

No downtown district

What could be better about draft map #2?

Any additional input you would like to add for draft map #2?

Draft Map #3

[Interactive Map](#)

Draft Map Scenario #3



Please rate draft map #3.

Unsatisfied

1 ☒

2 ☐

3 ☐

4 ☐

5 ☐

Highly Satisfied

What do you like about draft map #3?

Ward 5 is gerrymandering through town

What could be better about draft map #3?

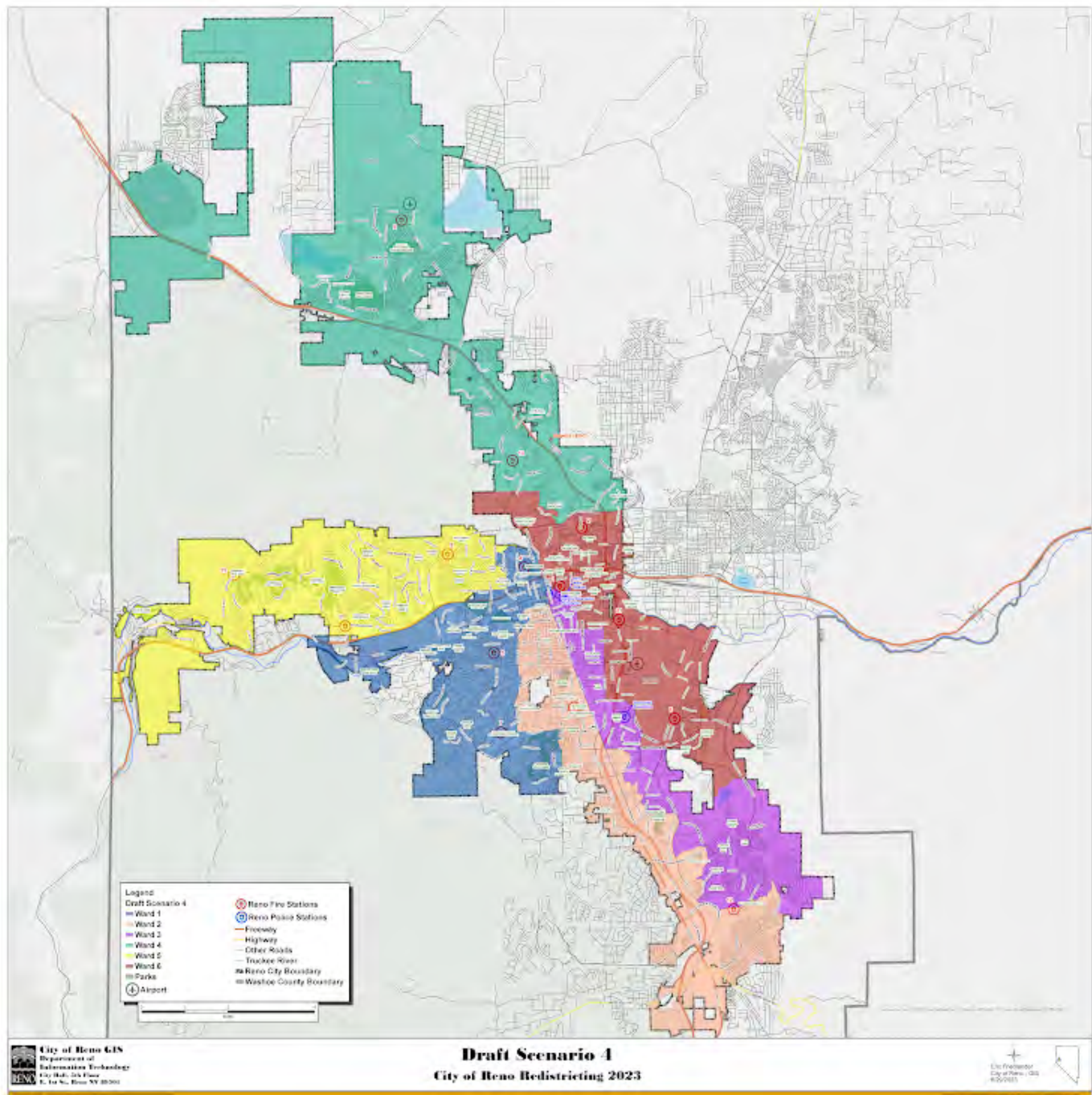
Downtown district

Any additional input you would like to add on draft map #3?

Draft Map #4

[Interactive Map](#)

Draft Map Scenario #4



Please rate draft map #4.

Unsatisfied

1 ☒

2 ☐

3 ☐

4 ☐

5 ☐

Highly Satisfied

What do you like about draft map #4?

No downtown district

What could be better about draft map #4?

Any additional input you would like to add on draft map #4?

Draft Map #5

[Interactive Map](#)

Draft Map Scenario #5



Please rate draft map #5.

Unsatisfied

1 ☐

2 ☐

3 ☐

4 ☐

5 ☒

Highly Satisfied

What do you like about draft map #5?

.....
This better divides the town in the various communities of interest around the city

What could be better about draft map #5?

.....
The north part of 2 should be in district 1

Any additional input you would like to add on draft map #5?

.....

Draft Map #6

[Interactive Map](#)

Draft Map Scenario #6



Please rate draft map #6.

Unsatisfied

1 ☐

2 ☐

3 ☐

4 ☐

5 ☒

Highly Satisfied

What do you like about draft map #6?

This is the best representation of the communities within the city

What could be better about draft map #6?

Any additional input you would like to add on draft map #6?

Your Information

First Name

Todd

Last Name

Shipley

Current Ward

1

Email or Address

Todd.shipley@gmail.com

This form was created inside of City of Reno.

Google Forms

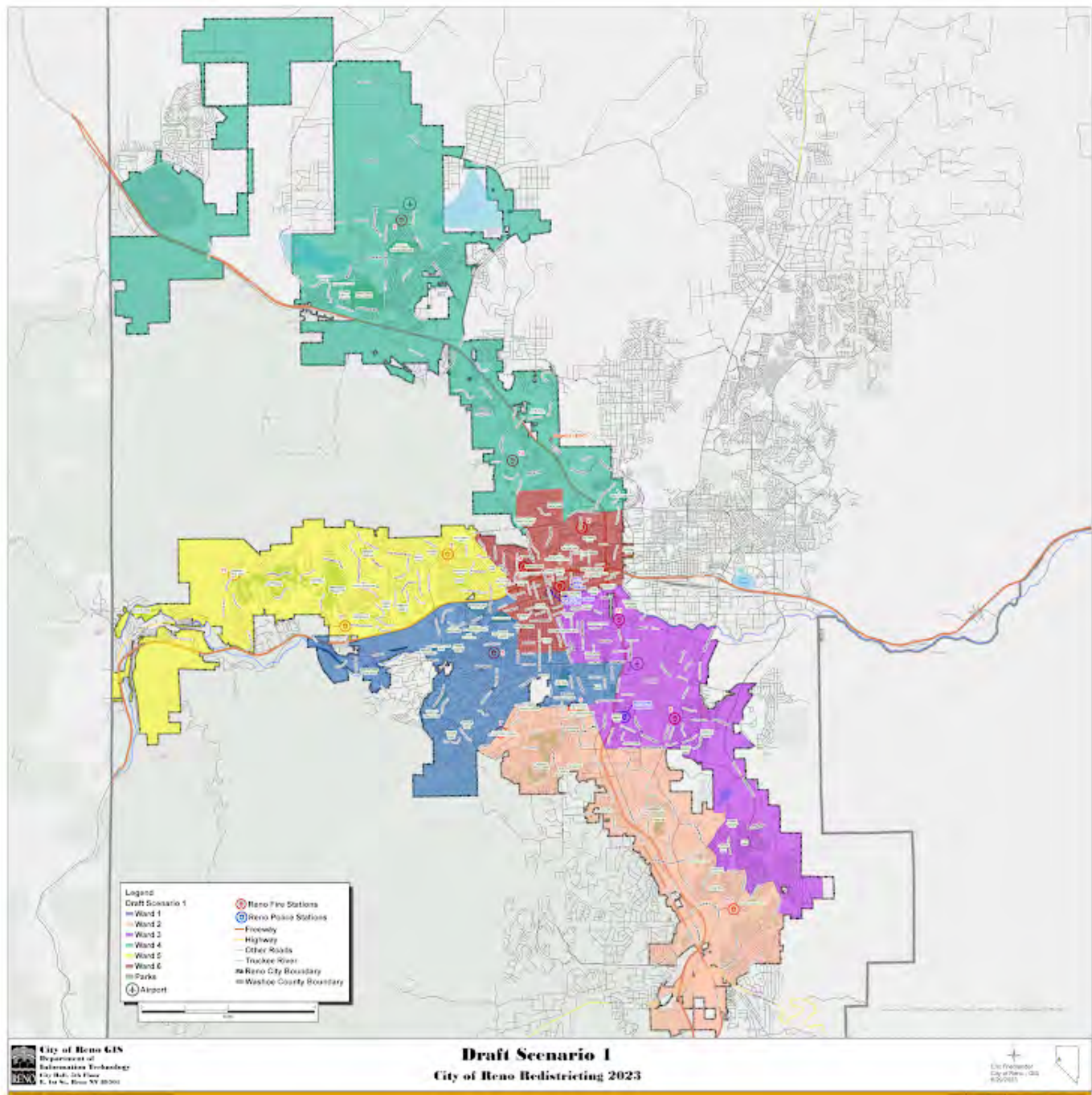
Redistricting Draft Maps Feedback

The City of Reno is redrawing its ward boundaries to transition from five to six wards. Please provide your feedback on the six draft scenarios below. Check on [Reno.Gov/Redistricting](https://reno.gov/redistricting) for information about this process.

Draft Map #1

[Interactive Map](#)

Draft Map #1



Please rate draft map #1.

Unsatisfied

1 ☐

2 ☐

3 ☐

4 ☐

5 ☒

Highly Satisfied

What do you like about draft map #1?

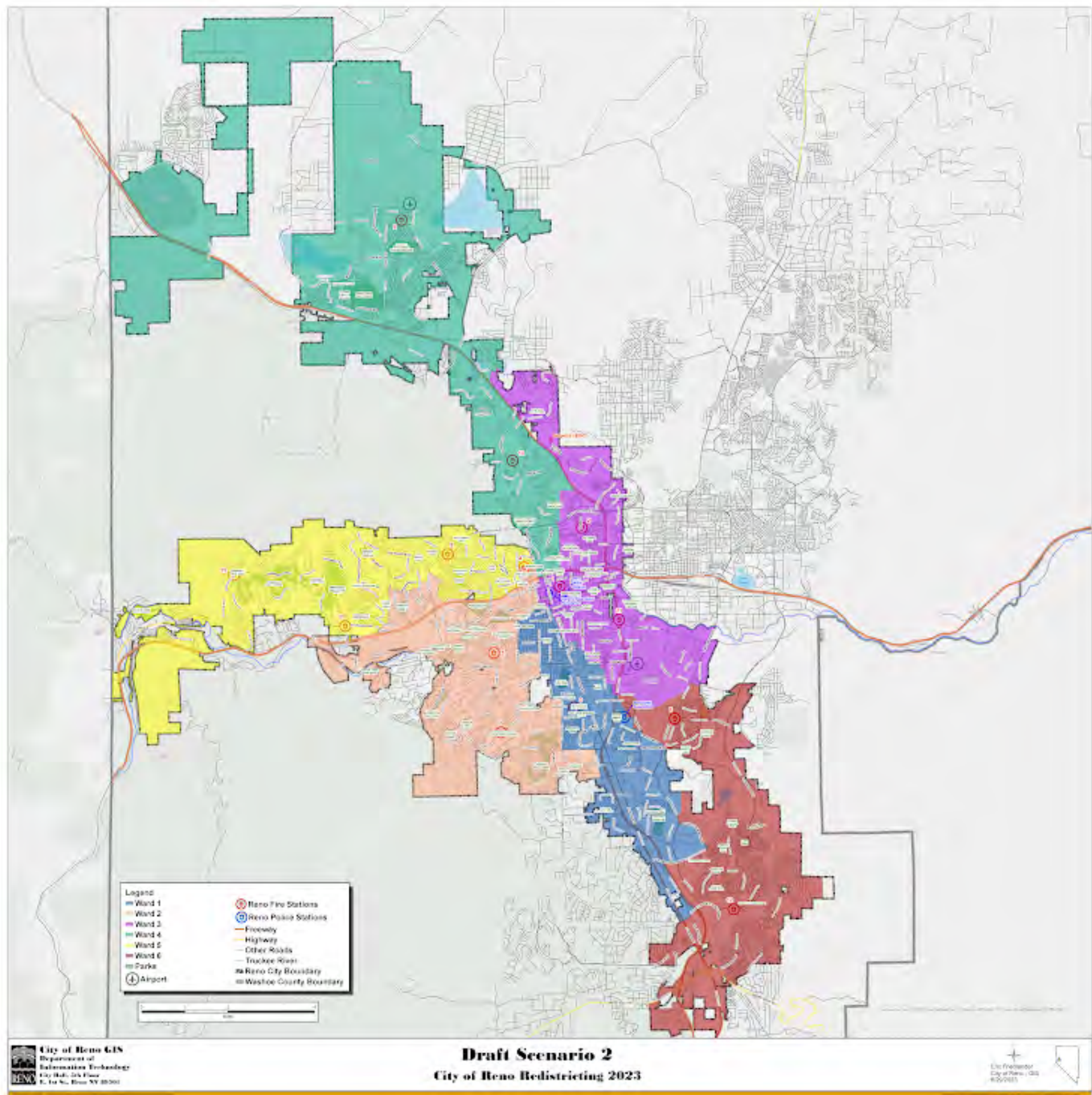
What could be better about draft map #1?

Any additional input you would like to add for draft map #1?

Draft Map #2

[Interactive Map](#)

Draft Map Scenario #2



Please rate draft map #2.

Unsatisfied

1 ☐

2 ☐

3 ☐

4 ☒

5 ☐

Highly Satisfied

What do you like about draft map #2?

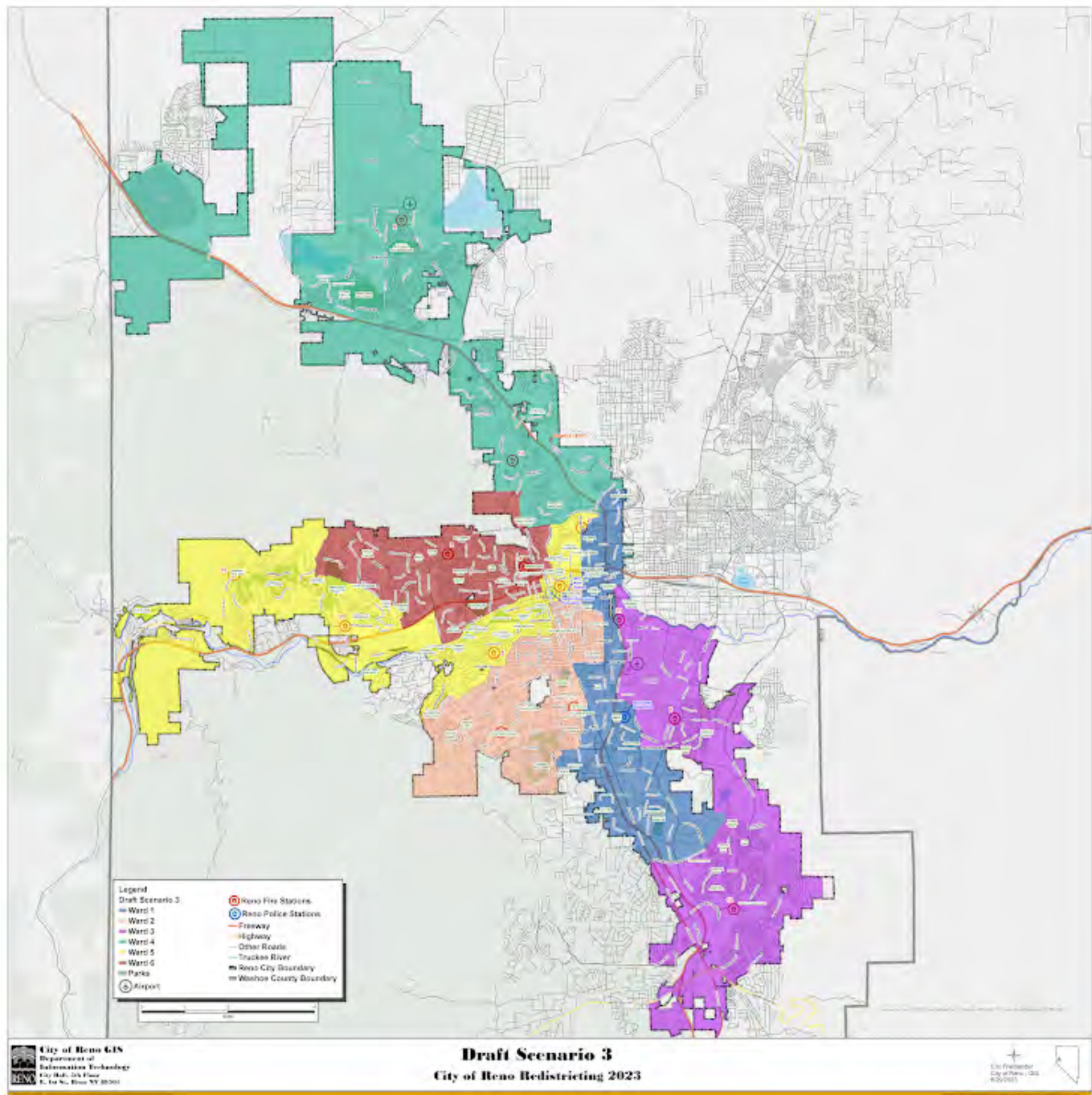
What could be better about draft map #2?

Any additional input you would like to add for draft map #2?

Draft Map #3

[Interactive Map](#)

Draft Map Scenario #3



Please rate draft map #3.

Unsatisfied

1 ☒

2 ☐

3 ☐

4 ☐

5 ☐

Highly Satisfied

What do you like about draft map #3?

What could be better about draft map #3?

Any additional input you would like to add on draft map #3?

Draft Map #4

[Interactive Map](#)

Draft Map Scenario #4



Please rate draft map #4.

Unsatisfied

1 ☐

2 ☐

3 ☐

4 ☒

5 ☐

Highly Satisfied

What do you like about draft map #4?

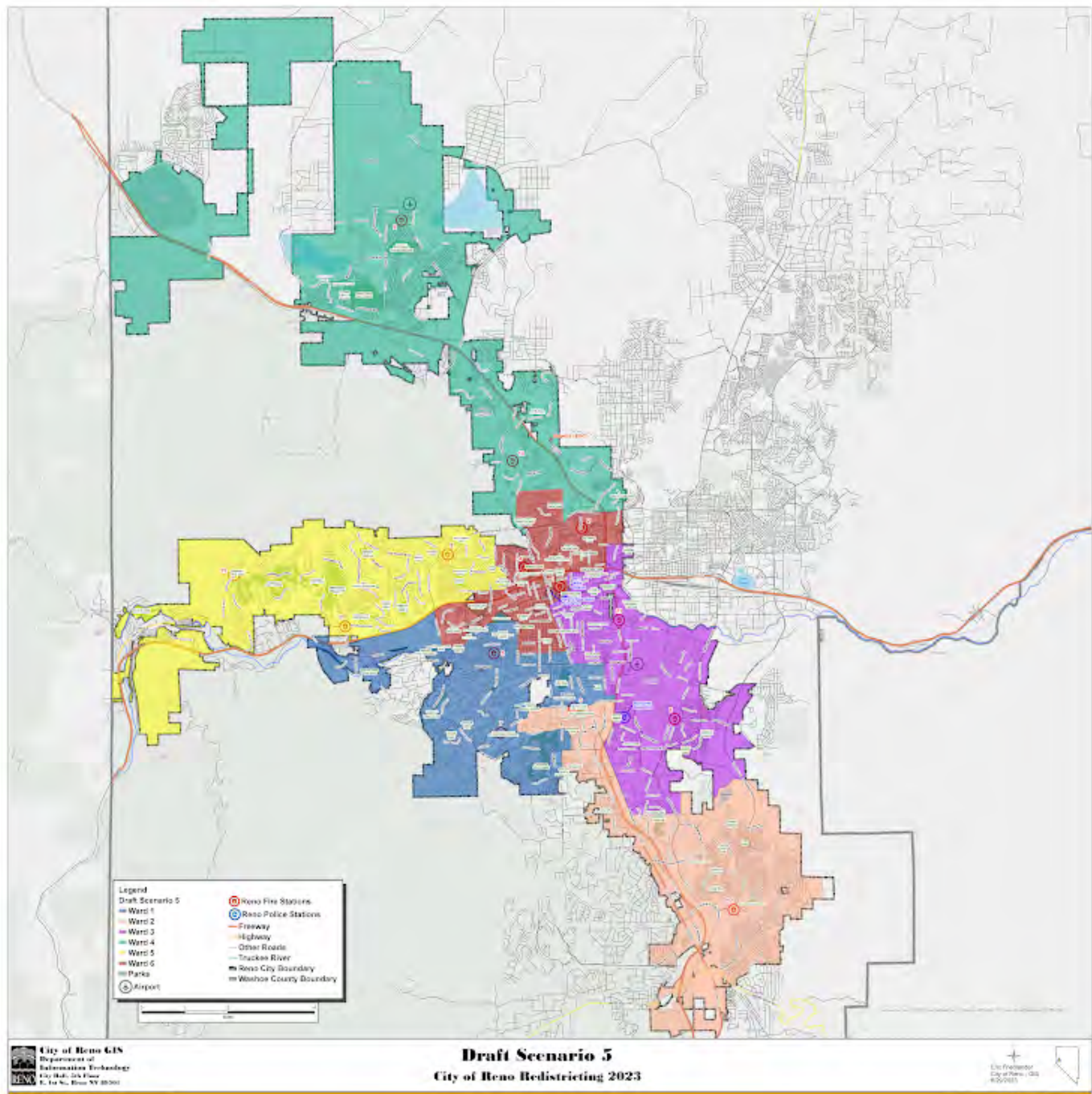
What could be better about draft map #4?

Any additional input you would like to add on draft map #4?

Draft Map #5

[Interactive Map](#)

Draft Map Scenario #5



Please rate draft map #5.

Unsatisfied

1 ☐

2 ☐

3 ☐

4 ☒

5 ☐

Highly Satisfied

What do you like about draft map #5?

What could be better about draft map #5?

Any additional input you would like to add on draft map #5?

Draft Map #6

[Interactive Map](#)

Draft Map Scenario #6



Please rate draft map #6.

Unsatisfied

1 ☒

2 ☐

3 ☐

4 ☐

5 ☐

Highly Satisfied

What do you like about draft map #6?

.....

What could be better about draft map #6?

.....

Any additional input you would like to add on draft map #6?

.....

Your Information

First Name

Judith

.....

Last Name

Lockwood

Current Ward

One

Email or Address

Sarman.lockwood@gmail.com

This form was created inside of City of Reno.

Google Forms

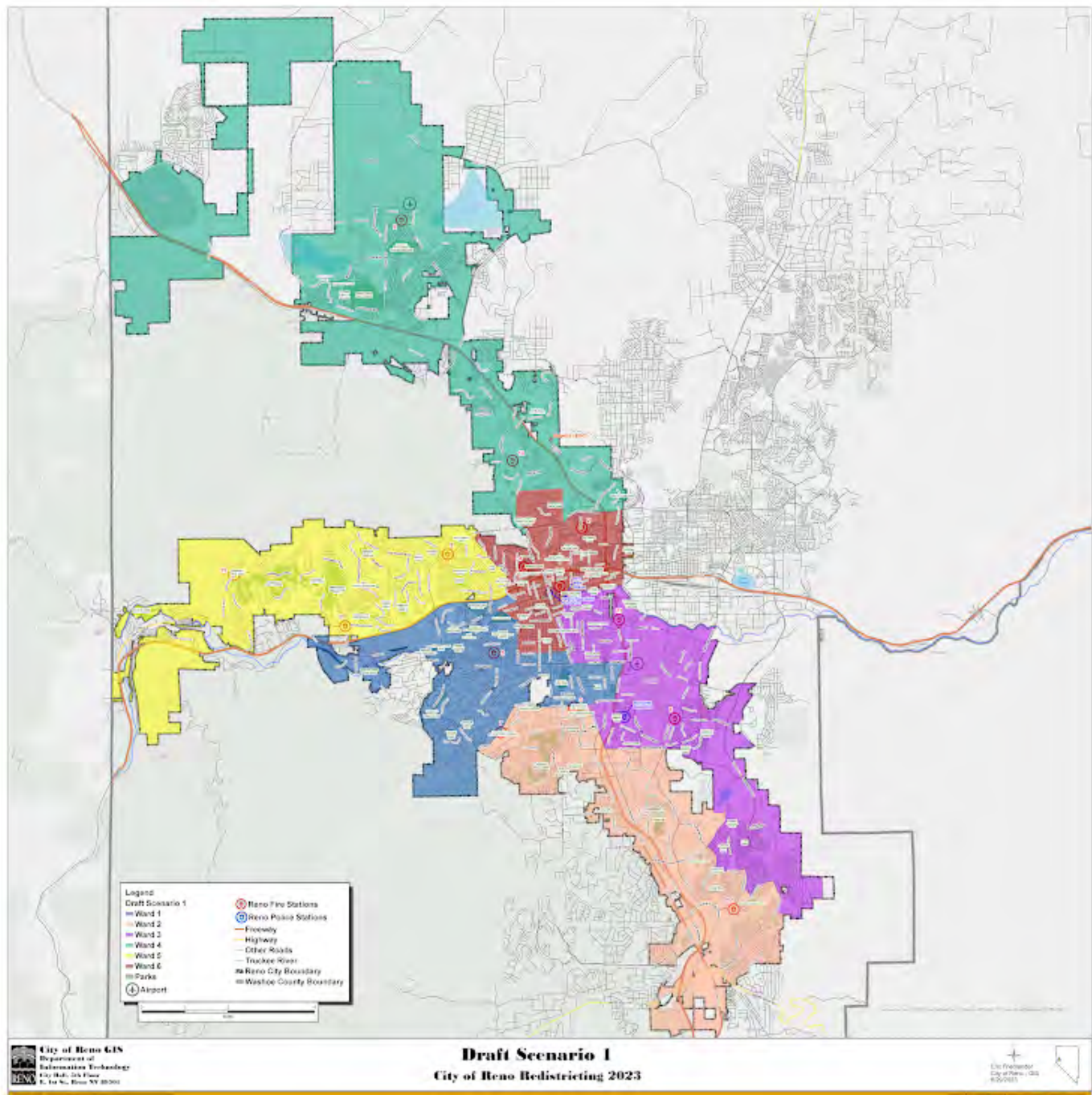
Redistricting Draft Maps Feedback

The City of Reno is redrawing its ward boundaries to transition from five to six wards. Please provide your feedback on the six draft scenarios below. Check on [Reno.Gov/Redistricting](https://reno.gov/redistricting) for information about this process.

Draft Map #1

[Interactive Map](#)

Draft Map #1



Please rate draft map #1.

Unsatisfied

1 ☐

2 ☒

3 ☐

4 ☐

5 ☐

Highly Satisfied

What do you like about draft map #1?

.....

What could be better about draft map #1?

should include all of south reno

.....

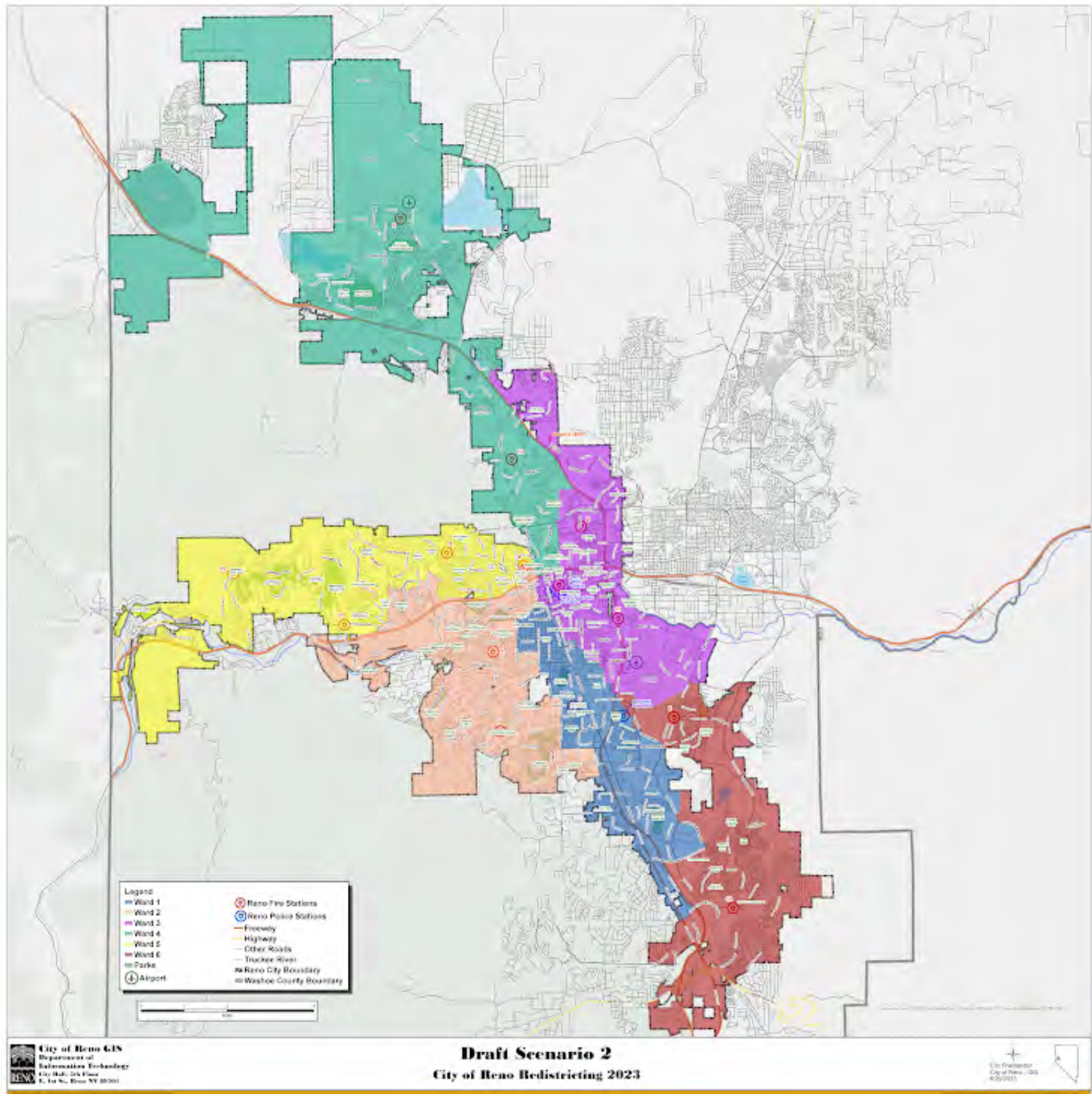
Any additional input you would like to add for draft map #1?

.....

Draft Map #2

[Interactive Map](#)

Draft Map Scenario #2



Please rate draft map #2.

Unsatisfied

1 ☐

2 ☐

3 ☐

4 ☐

5 ☒

Highly Satisfied

What do you like about draft map #2?

Downtown is split up and both West and East in the south is combined

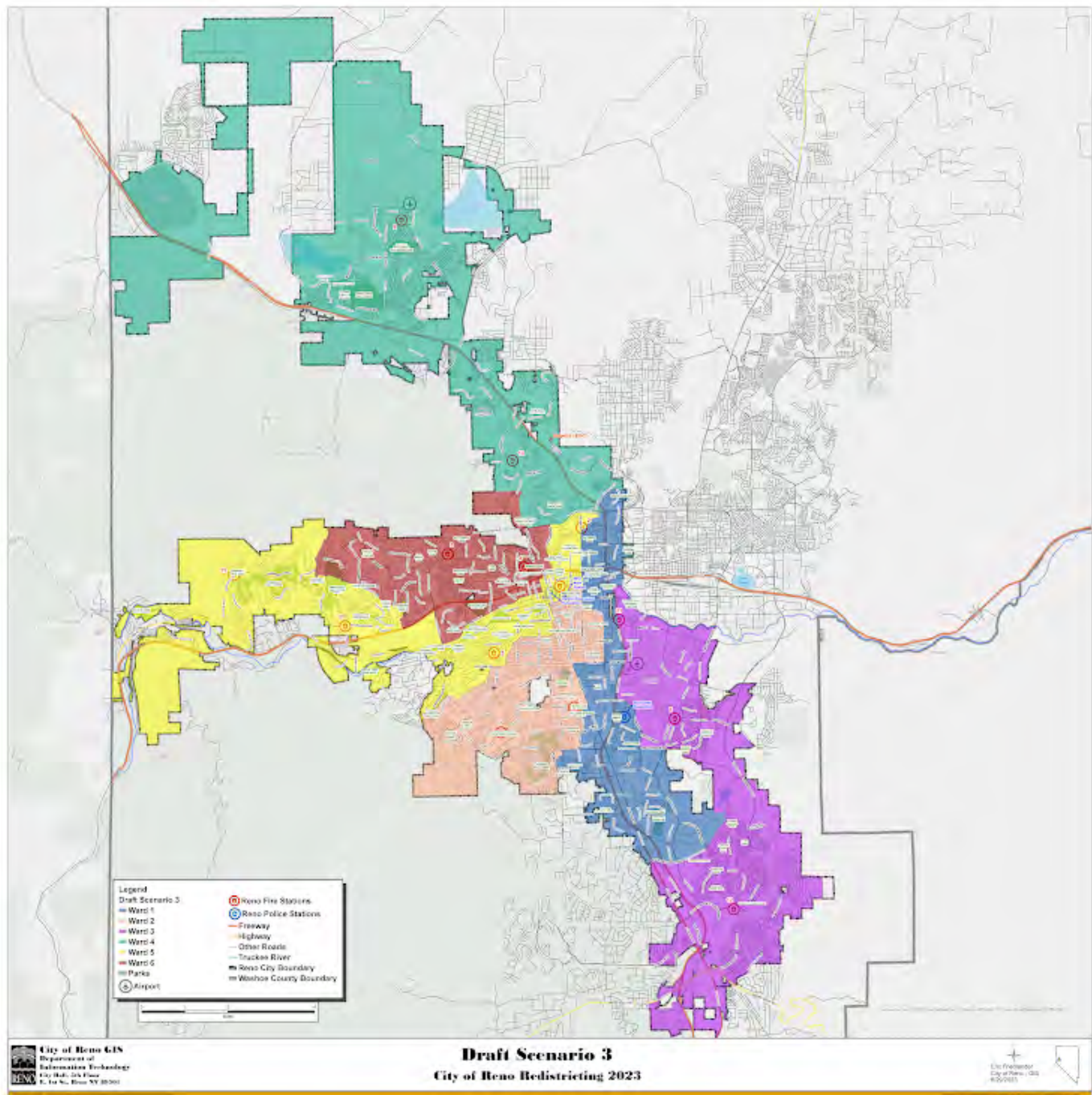
What could be better about draft map #2?

Any additional input you would like to add for draft map #2?

Draft Map #3

[Interactive Map](#)

Draft Map Scenario #3



Please rate draft map #3.

Unsatisfied

1 ☒

2 ☐

3 ☐

4 ☐

5 ☐

Highly Satisfied

What do you like about draft map #3?

What could be better about draft map #3?

Any additional input you would like to add on draft map #3?

Draft Map #4

[Interactive Map](#)

Draft Map Scenario #4



Please rate draft map #4.

Unsatisfied

1 ☒

2 ☐

3 ☐

4 ☐

5 ☐

Highly Satisfied

What do you like about draft map #4?

.....

What could be better about draft map #4?

.....

Any additional input you would like to add on draft map #4?

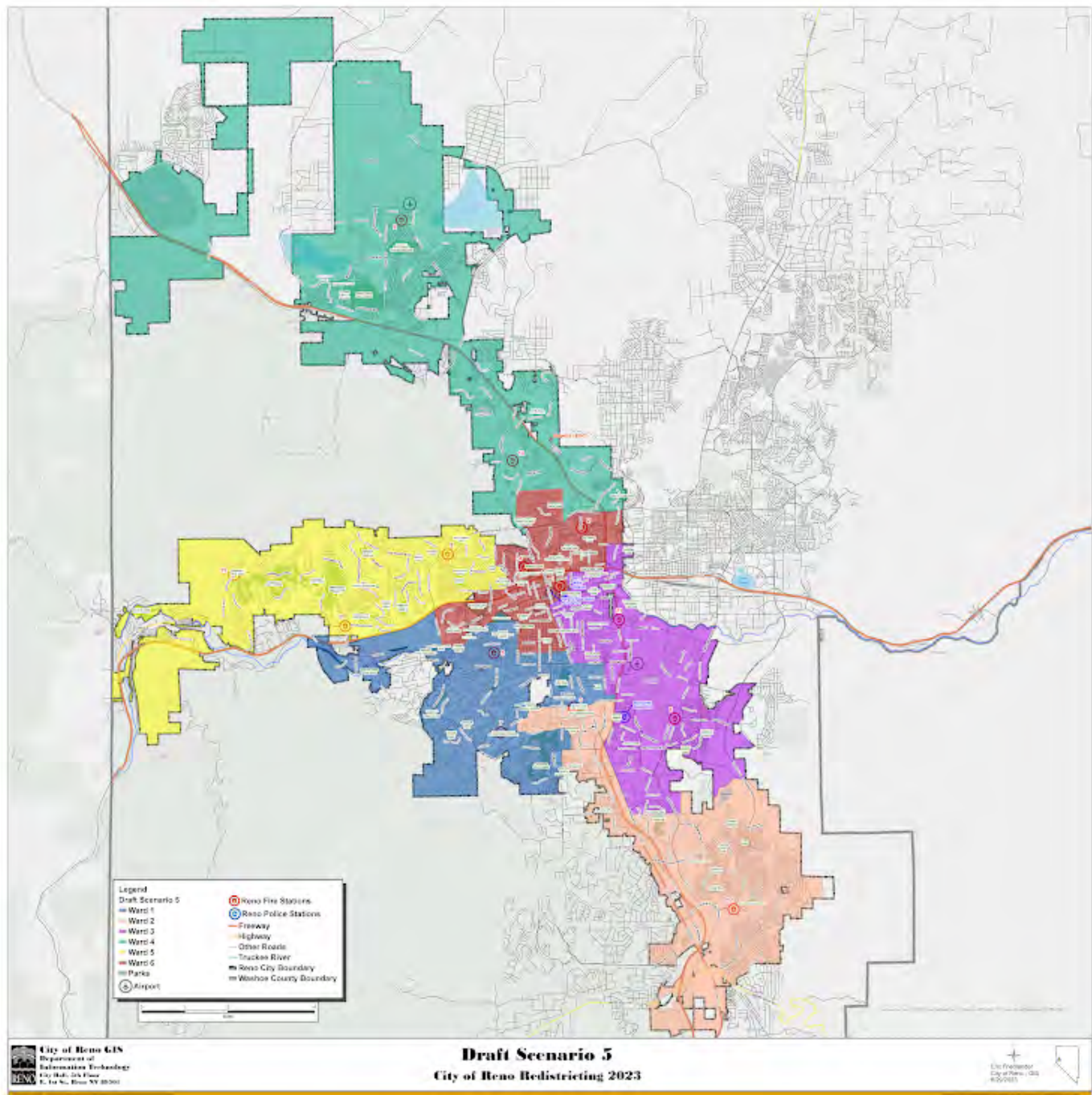
south reno split - that is not good

.....

Draft Map #5

[Interactive Map](#)

Draft Map Scenario #5



Please rate draft map #5.

Unsatisfied

1 ☐

2 ☒

3 ☐

4 ☐

5 ☐

Highly Satisfied

What do you like about draft map #5?

.....

What could be better about draft map #5?

Ward 2 should not extend that far north

.....

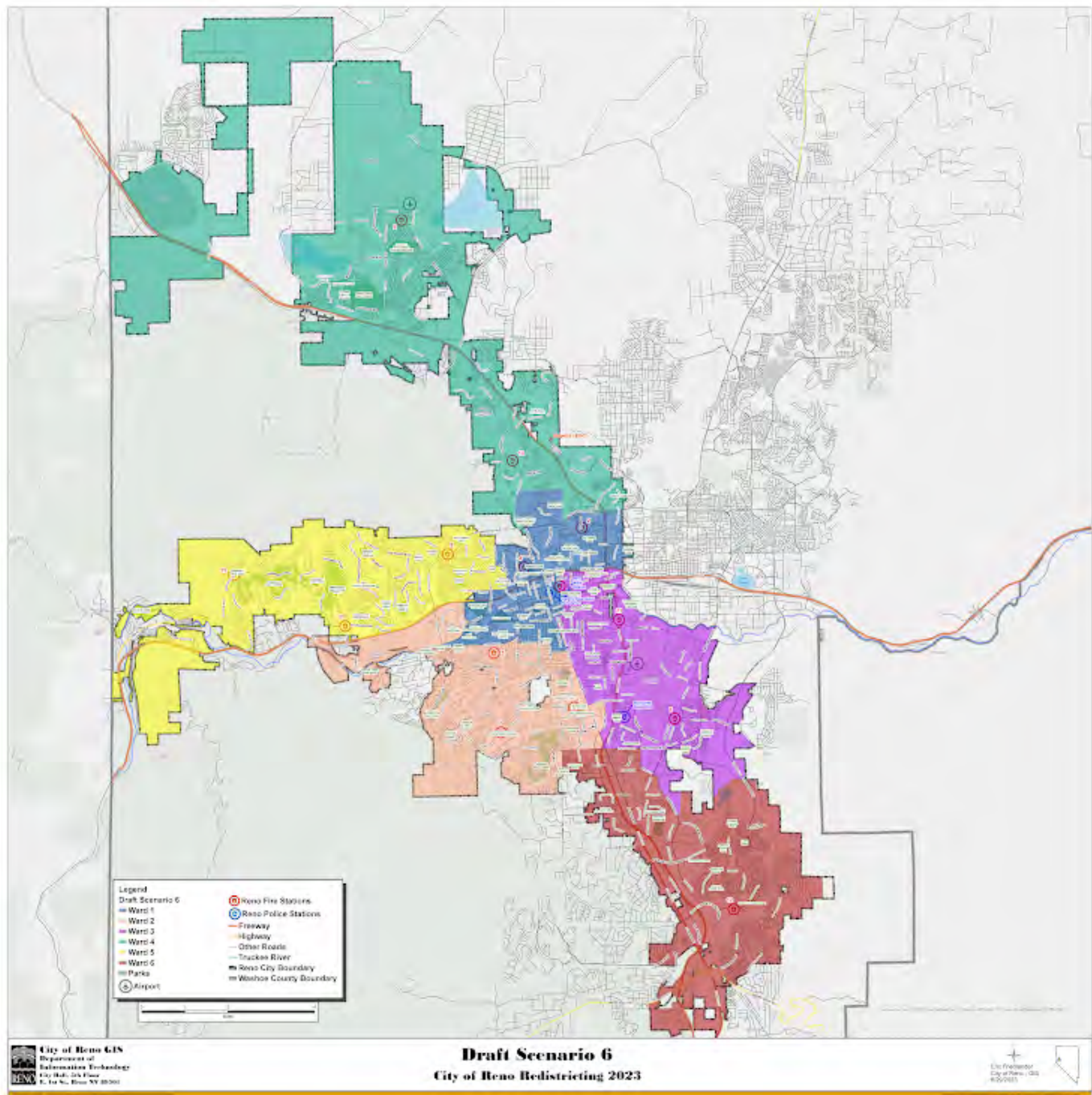
Any additional input you would like to add on draft map #5?

.....

Draft Map #6

[Interactive Map](#)

Draft Map Scenario #6



Please rate draft map #6.

Unsatisfied

1 ☐

2 ☐

3 ☐

4 ☐

5 ☒

Highly Satisfied

What do you like about draft map #6?

south reno combined

What could be better about draft map #6?

Any additional input you would like to add on draft map #6?

Your Information

First Name

Christi

Last Name

Cakiroglu

Current Ward

2

Email or Address

persistentchristi@gmail.com

This form was created inside of City of Reno.

Google Forms

Redistricting Draft Maps Feedback

The City of Reno is redrawing its ward boundaries to transition from five to six wards. Please provide your feedback on the six draft scenarios below. Check on [Reno.Gov/Redistricting](https://reno.gov/redistricting) for information about this process.

Draft Map #1

[Interactive Map](#)

Draft Map #1



Please rate draft map #1.

Unsatisfied

1 ☒

2 ☐

3 ☐

4 ☐

5 ☐

Highly Satisfied

What do you like about draft map #1?

Likely even in numbers

What could be better about draft map #1?

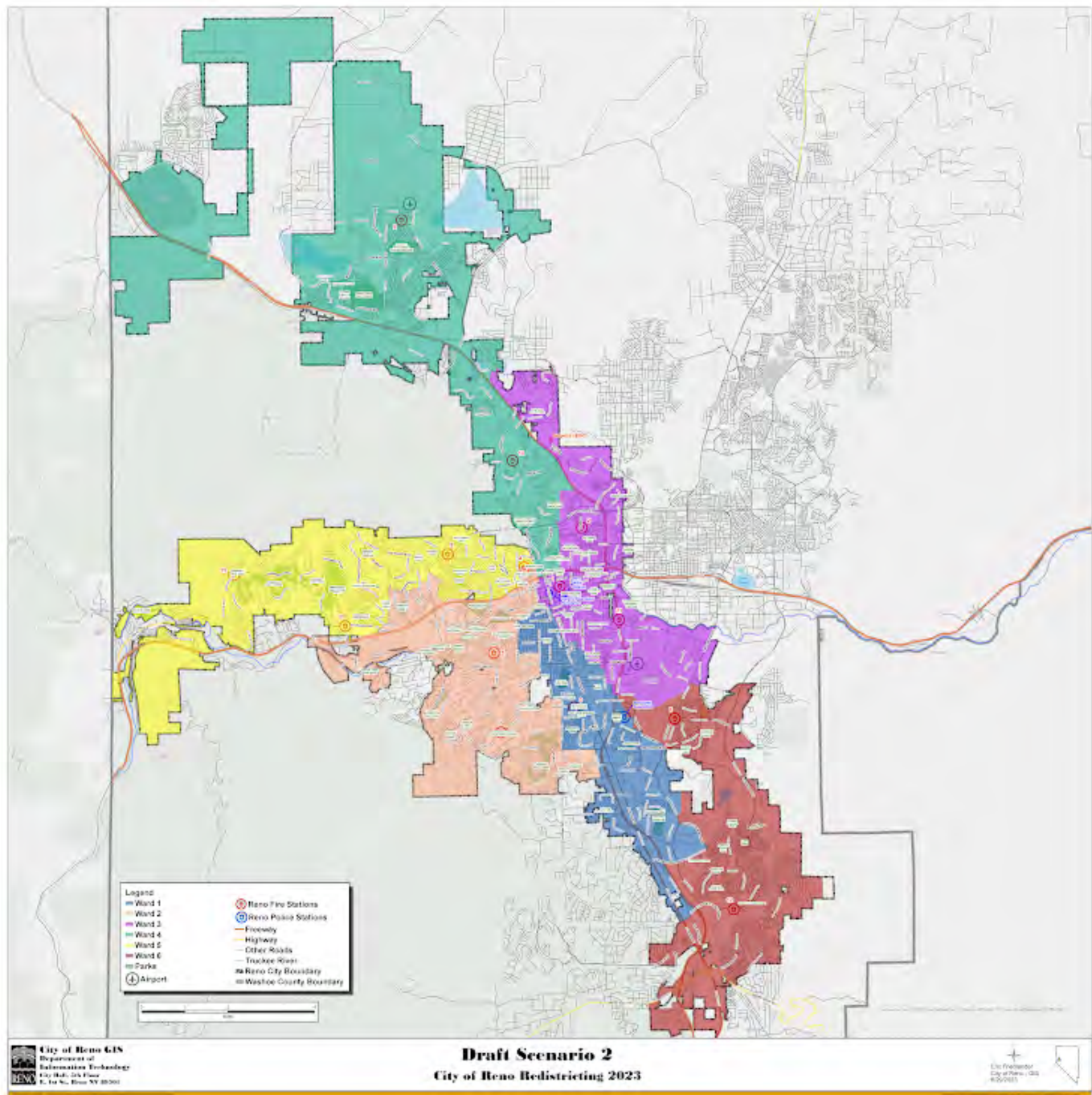
Likely not great on equality with regions

Any additional input you would like to add for draft map #1?

Draft Map #2

[Interactive Map](#)

Draft Map Scenario #2



Please rate draft map #2.

Unsatisfied

1 ☐

2 ☐

3 ☐

4 ☒

5 ☐

Highly Satisfied

What do you like about draft map #2?

Looks a lot better in mapping out financial equality of districts

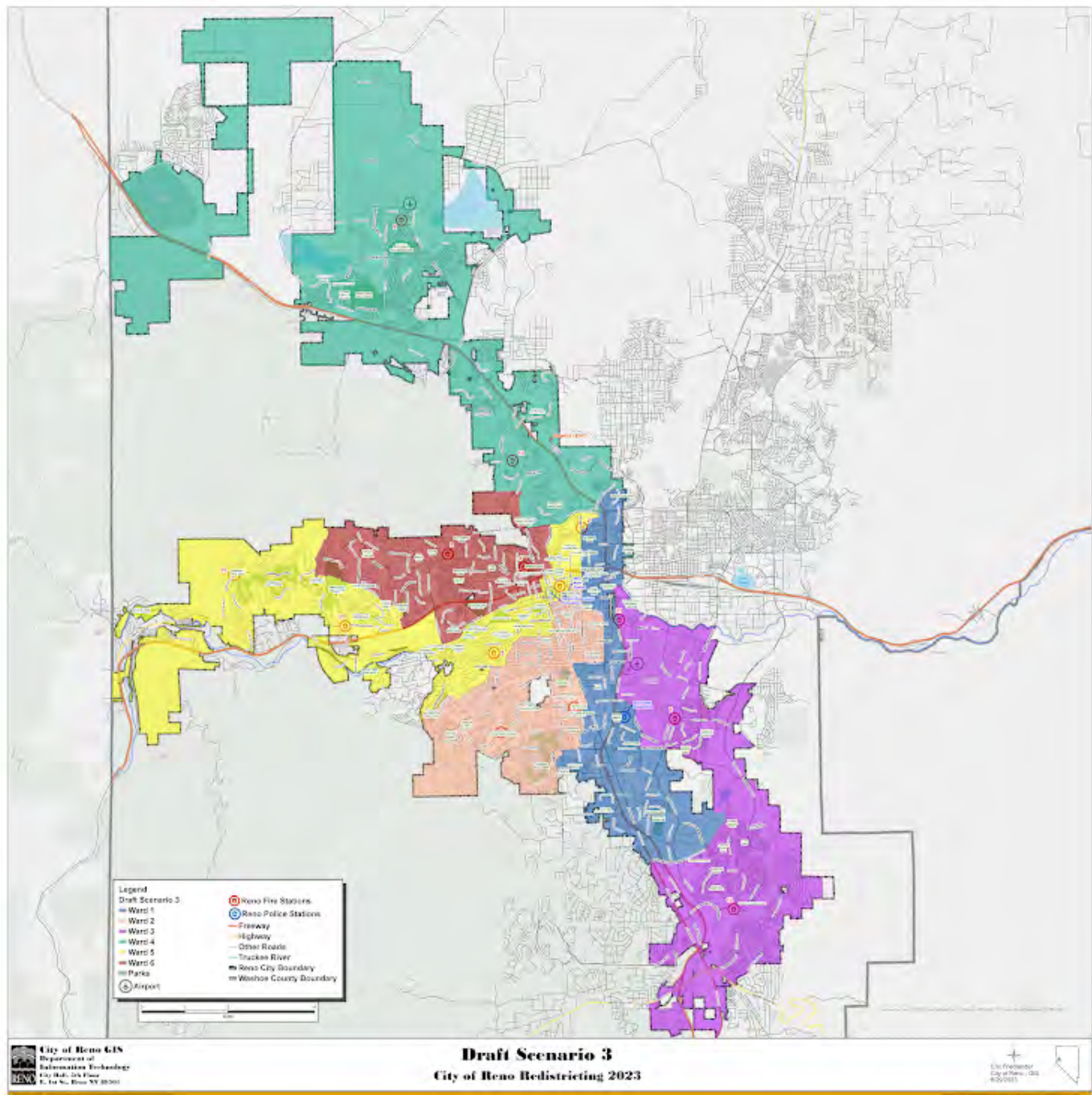
What could be better about draft map #2?

Any additional input you would like to add for draft map #2?

Draft Map #3

[Interactive Map](#)

Draft Map Scenario #3



Please rate draft map #3.

Unsatisfied

1 ☐

2 ☐

3 ☒

4 ☐

5 ☐

Highly Satisfied

What do you like about draft map #3?

What could be better about draft map #3?

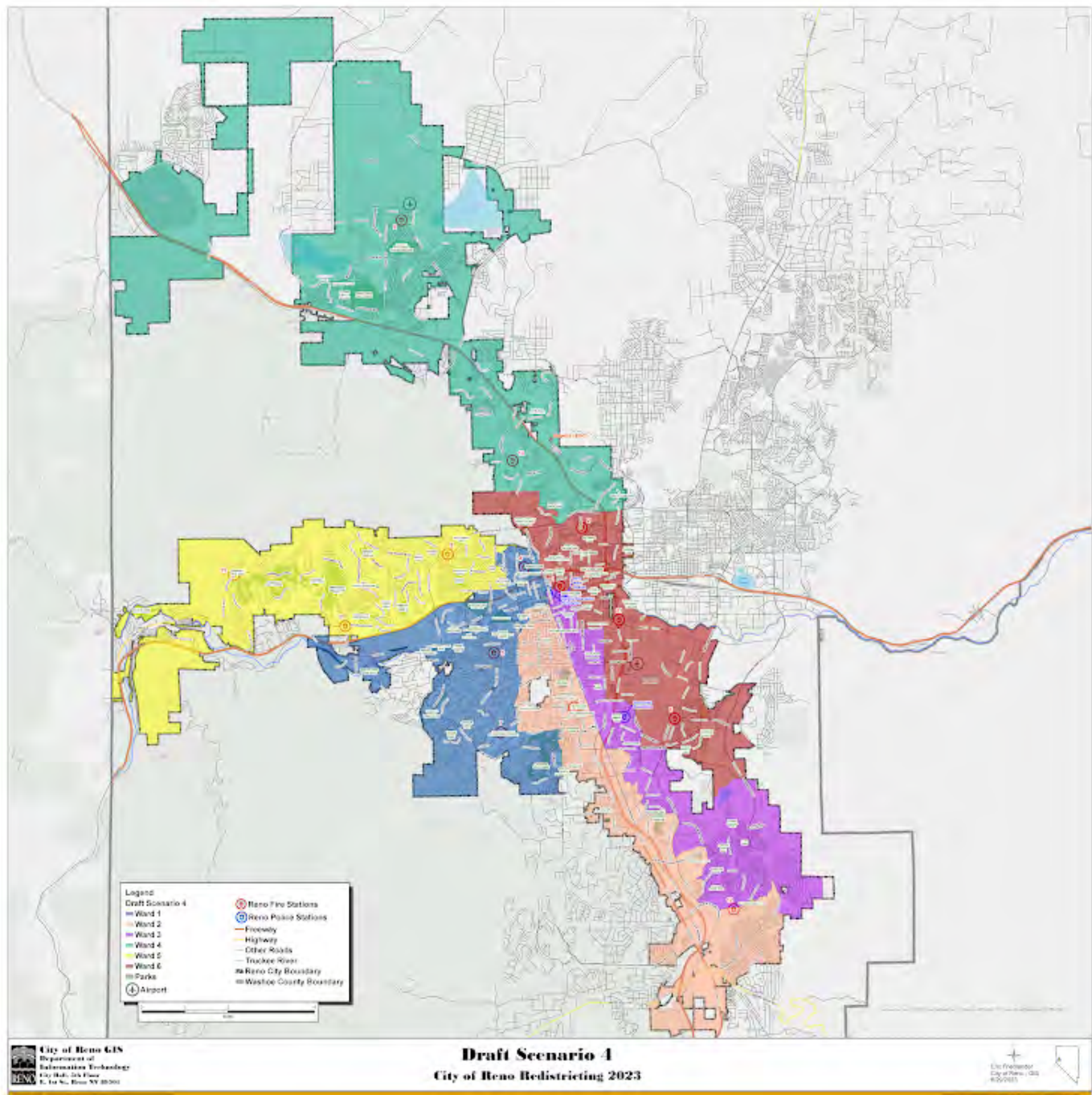
Any additional input you would like to add on draft map #3?

The lines here are so different. If it takes into account better financial equality of the regions it would be OK

Draft Map #4

[Interactive Map](#)

Draft Map Scenario #4



Please rate draft map #4.

Unsatisfied

1 ☐

2 ☐

3 ☐

4 ☒

5 ☐

Highly Satisfied

What do you like about draft map #4?

Looks a lot better in mapping out financial equality of districts

What could be better about draft map #4?

Any additional input you would like to add on draft map #4?

Draft Map #5

[Interactive Map](#)

Draft Map Scenario #5



Please rate draft map #5.

Unsatisfied

1 ☒

2 ☐

3 ☐

4 ☐

5 ☐

Highly Satisfied

What do you like about draft map #5?

Looks like district 6 will be a tough one

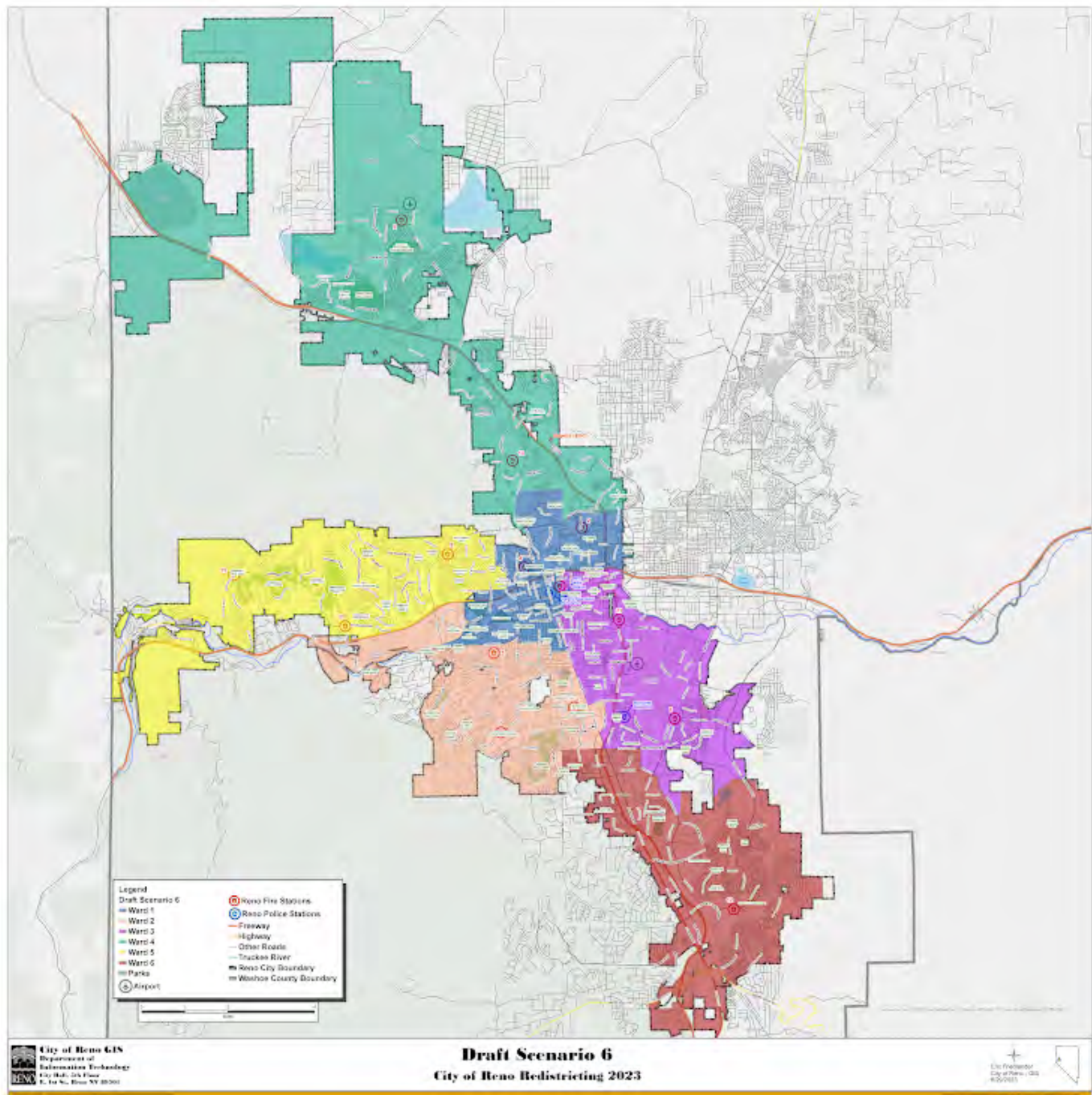
What could be better about draft map #5?

Any additional input you would like to add on draft map #5?

Draft Map #6

[Interactive Map](#)

Draft Map Scenario #6



Please rate draft map #6.

Unsatisfied

1 ☒

2 ☐

3 ☐

4 ☐

5 ☐

Highly Satisfied

What do you like about draft map #6?

Looks the same as map 5 but instead district 1 looks tough

What could be better about draft map #6?

Any additional input you would like to add on draft map #6?

Your Information

First Name

Johanna

Last Name

Moxley

Current Ward

4

Email or Address

bluediver10@yahoo.com

This form was created inside of City of Reno.

Google Forms

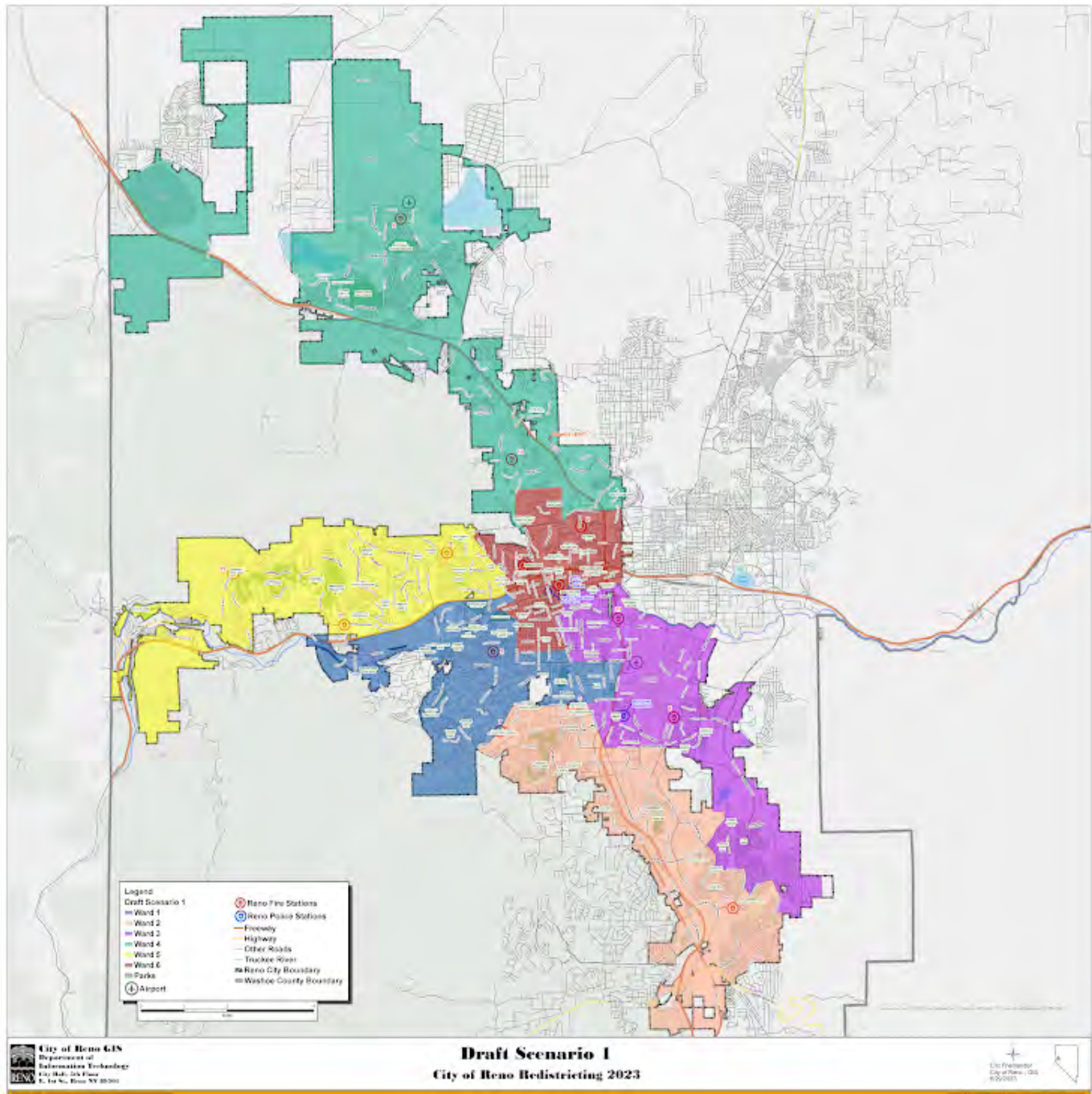
Redistricting Draft Maps Feedback

The City of Reno is redrawing its ward boundaries to transition from five to six wards. Please provide your feedback on the six draft scenarios below. Check on [Reno.Gov/Redistricting](https://reno.gov/redistricting) for information about this process.

Draft Map #1

[Interactive Map](#)

Draft Map #1



Please rate draft map #1.

Unsatisfied

1 ☐

2 ☐

3 ☒

4 ☐

5 ☐

Highly Satisfied

What do you like about draft map #1?

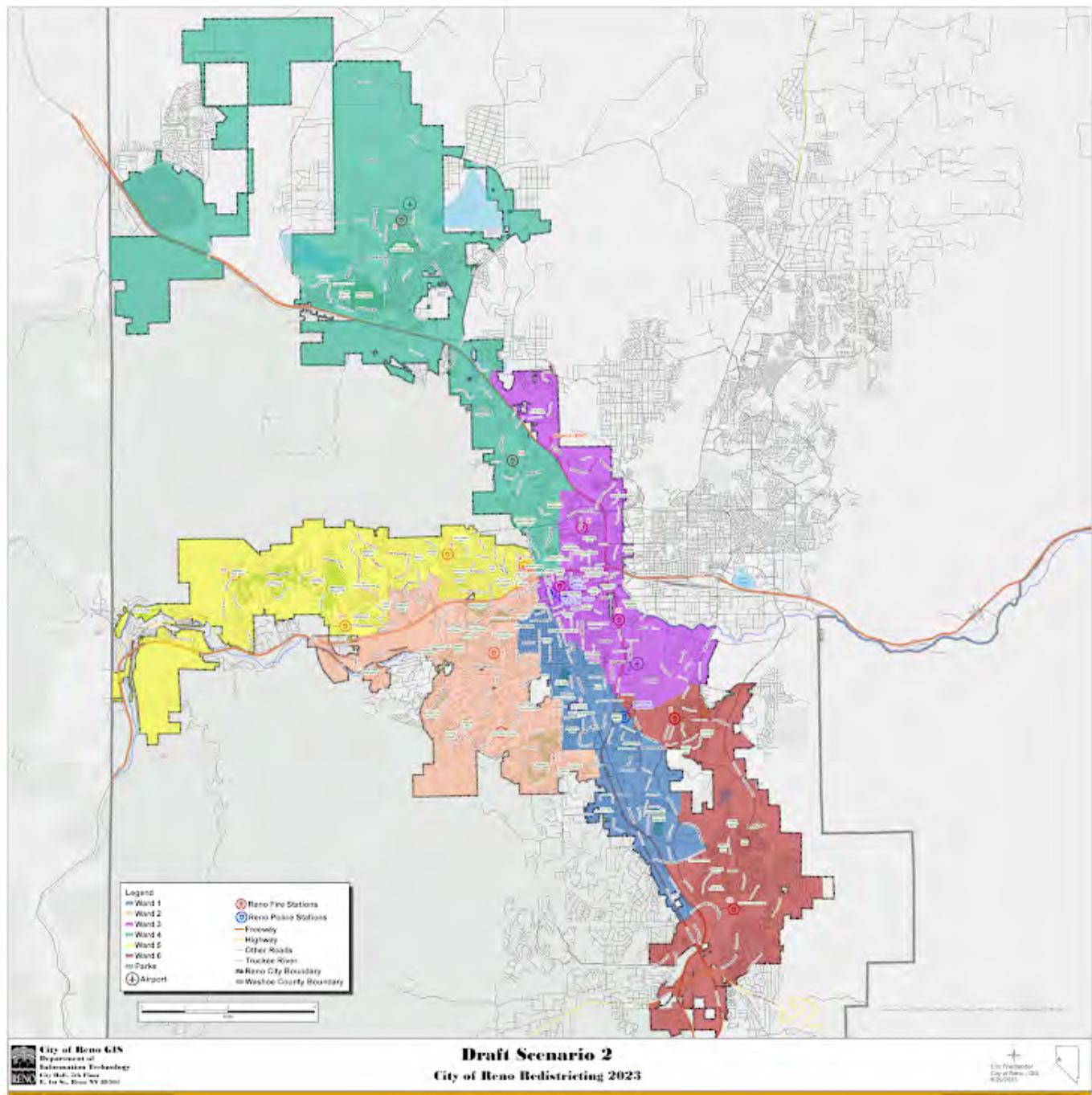
What could be better about draft map #1?

Any additional input you would like to add for draft map #1?

Draft Map #2

[Interactive Map](#)

Draft Map Scenario #2



Please rate draft map #2.

Unsatisfied

1 ☒

2 ☐

3 ☐

4 ☐

5 ☐

Highly Satisfied

What do you like about draft map #2?

What could be better about draft map #2?

Any additional input you would like to add for draft map #2?

Draft Map #3

[Interactive Map](#)

Draft Map Scenario #3



Please rate draft map #3.

Unsatisfied

1 ☒

2 ☐

3 ☐

4 ☐

5 ☐

Highly Satisfied

What do you like about draft map #3?

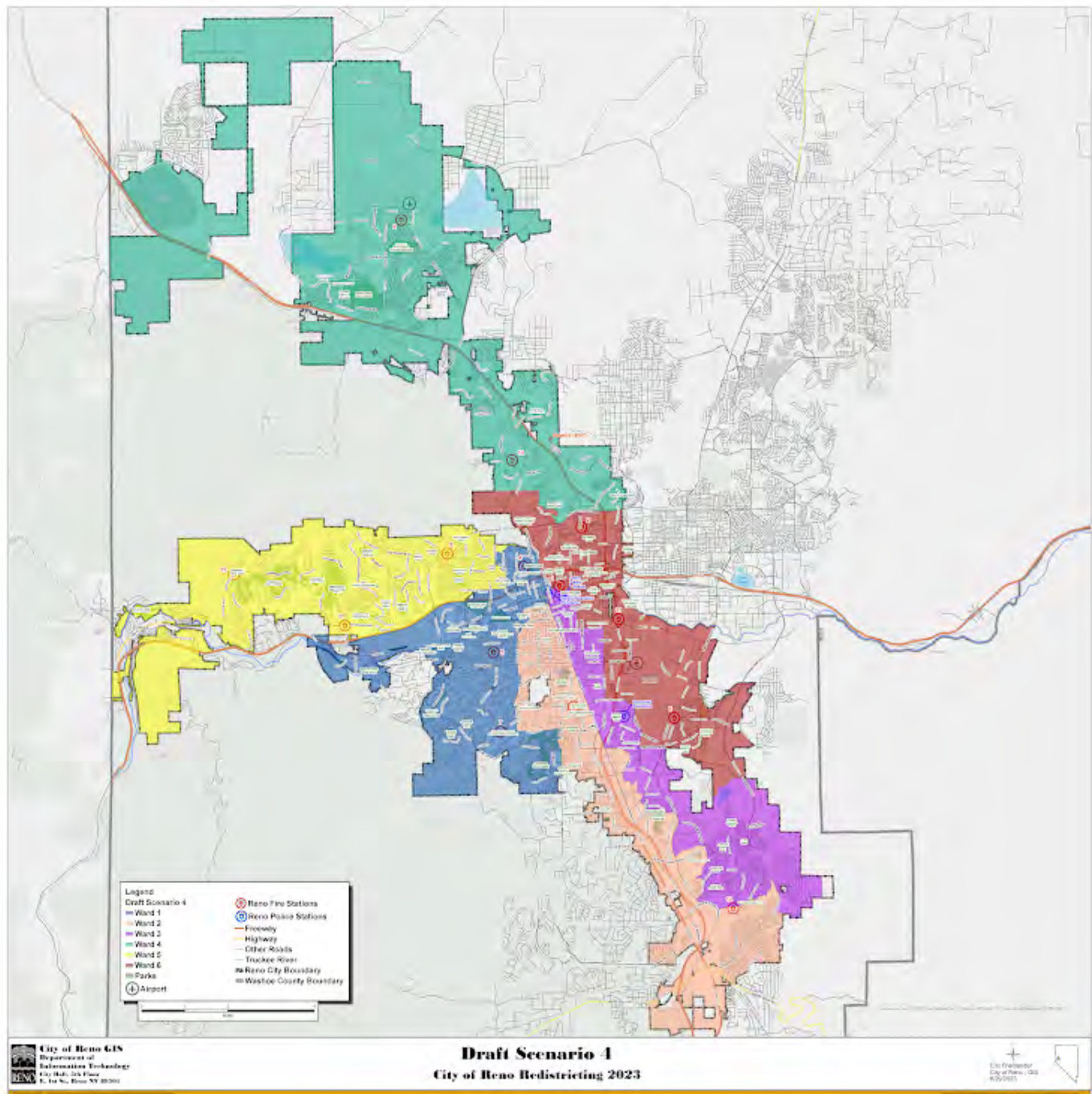
What could be better about draft map #3?

Any additional input you would like to add on draft map #3?

Draft Map #4

[Interactive Map](#)

Draft Map Scenario #4



Please rate draft map #4.

Unsatisfied

1 ☒

2 ☐

3 ☐

4 ☐

5 ☐

Highly Satisfied

What do you like about draft map #4?

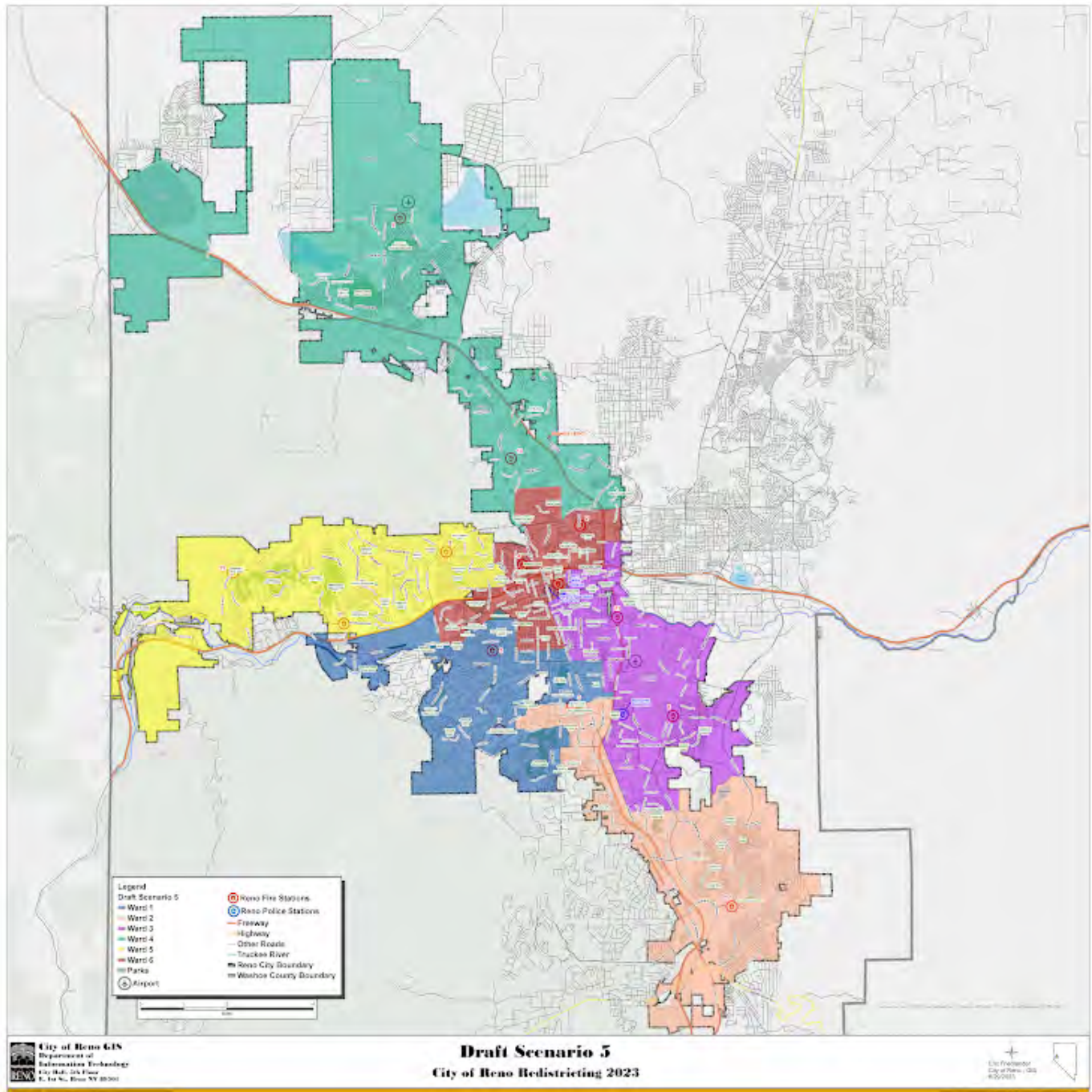
What could be better about draft map #4?

Any additional input you would like to add on draft map #4?

Draft Map #5

[Interactive Map](#)

Draft Map Scenario #5



Please rate draft map #5.

Unsatisfied

1 ☐

2 ☐

3 ☒

4 ☐

5 ☐

Highly Satisfied

What do you like about draft map #5?

.....

What could be better about draft map #5?

.....

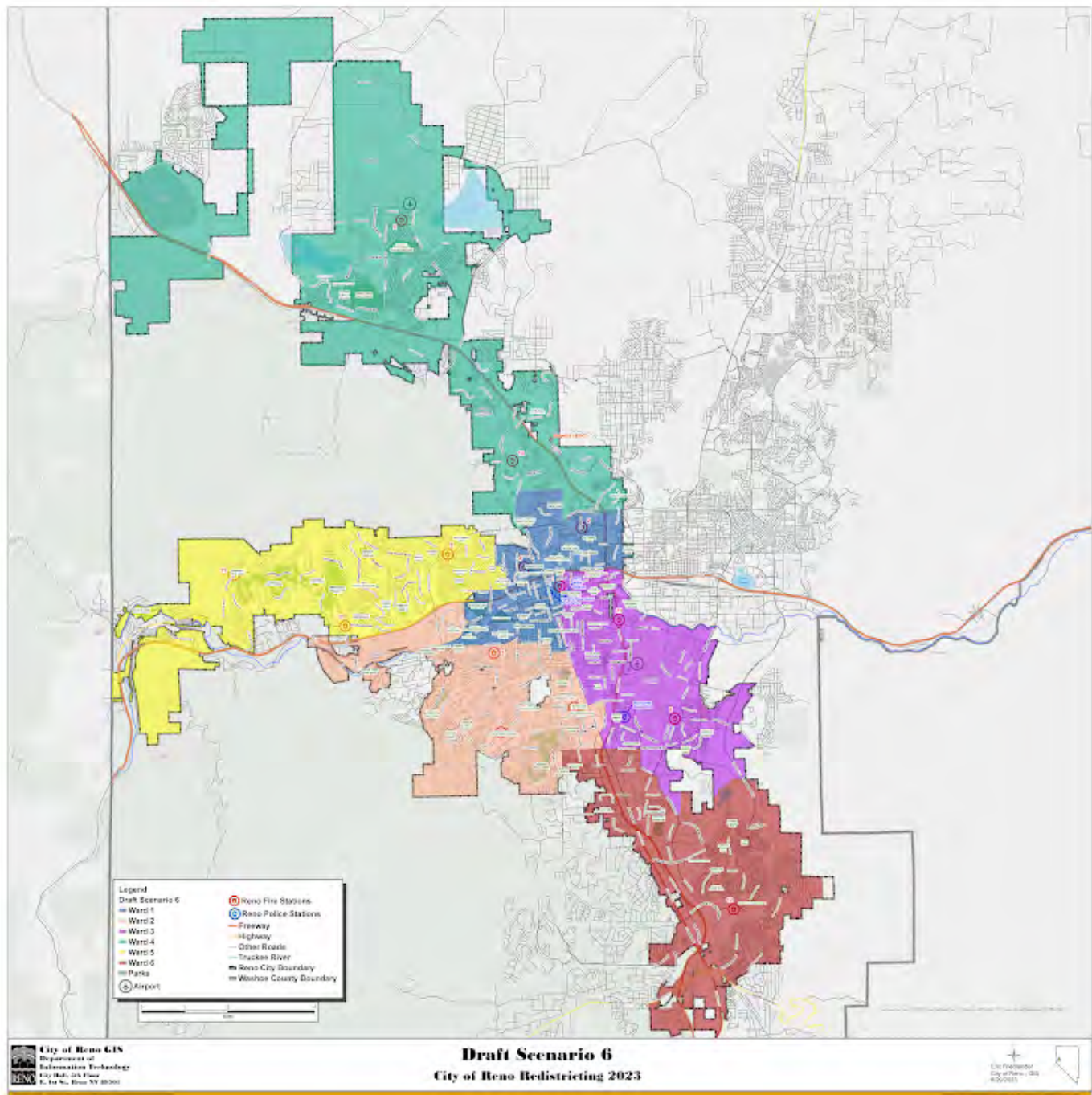
Any additional input you would like to add on draft map #5?

.....

Draft Map #6

[Interactive Map](#)

Draft Map Scenario #6



Please rate draft map #6.

Unsatisfied

1 ☐

2 ☐

3 ☒

4 ☐

5 ☐

Highly Satisfied

What do you like about draft map #6?

What could be better about draft map #6?

Any additional input you would like to add on draft map #6?

Your Information

First Name

Last Name

.....

Current Ward

3
.....

Email or Address

.....

This form was created inside of City of Reno.



Redistricting Draft Maps Feedback

The City of Reno is redrawing its ward boundaries to transition from five to six wards. Please provide your feedback on the six draft scenarios below. Check on [Reno.Gov/Redistricting](https://reno.gov/redistricting) for information about this process.

Draft Map #1

[Interactive Map](#)

Draft Map #1



Please rate draft map #1.

Unsatisfied

1 ☐

2 ☐

3 ☐

4 ☐

5 ☒

Highly Satisfied

What do you like about draft map #1?

Most cohesive ward boundaries. Least amount of change when compared with current ward boundaries.

What could be better about draft map #1?

NA

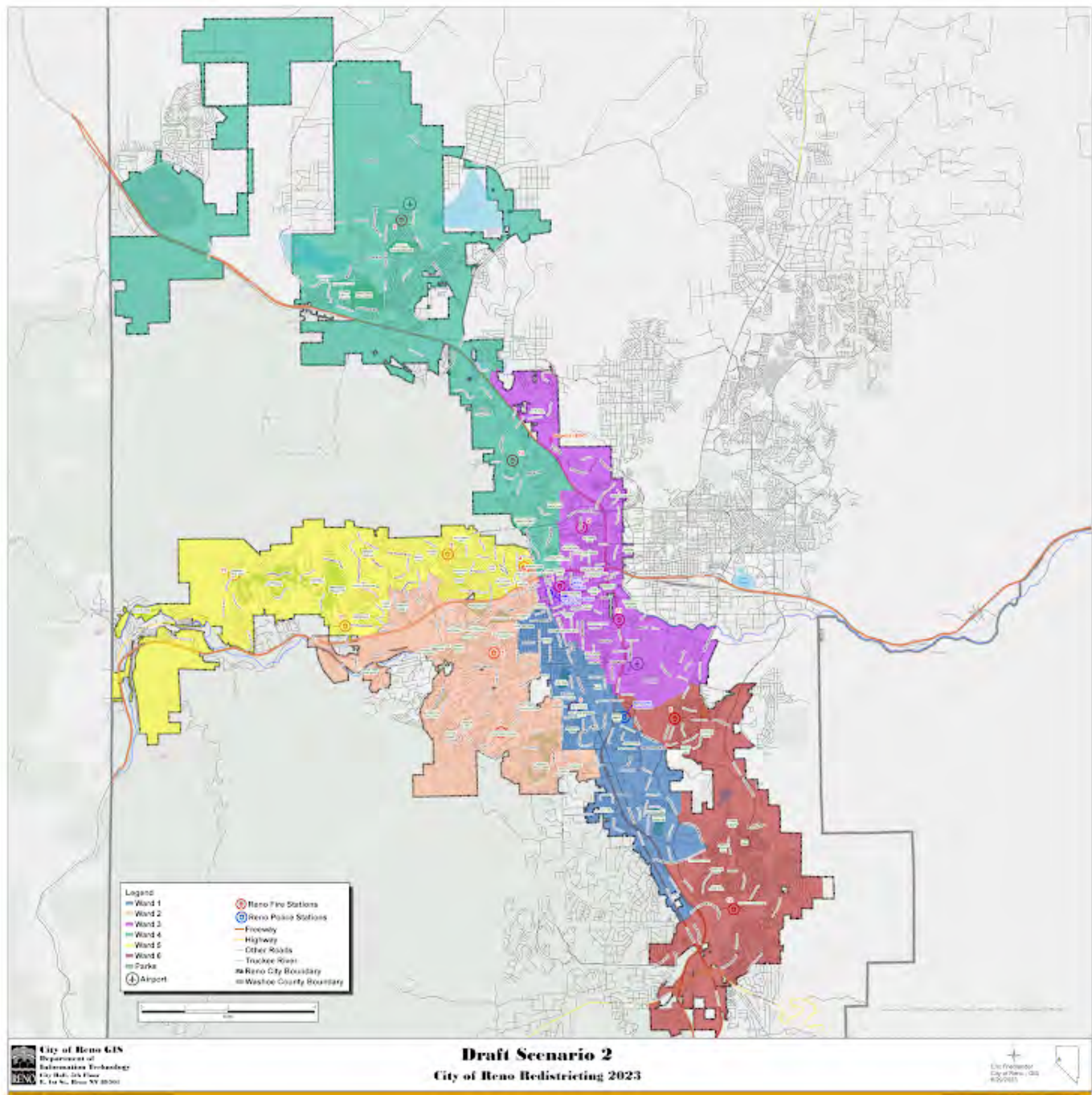
Any additional input you would like to add for draft map #1?

NA

Draft Map #2

[Interactive Map](#)

Draft Map Scenario #2



Please rate draft map #2.

Unsatisfied

1 ☐

2 ☒

3 ☐

4 ☐

5 ☐

Highly Satisfied

What do you like about draft map #2?

Ward 1 is completely removed from it's current boundaries. Ward 2 loses most of it's current constituents. Ward 3 loses growth areas while new Ward 6 would interface with too many growth areas.

What could be better about draft map #2?

It would be better crumpled up in the waste basket.

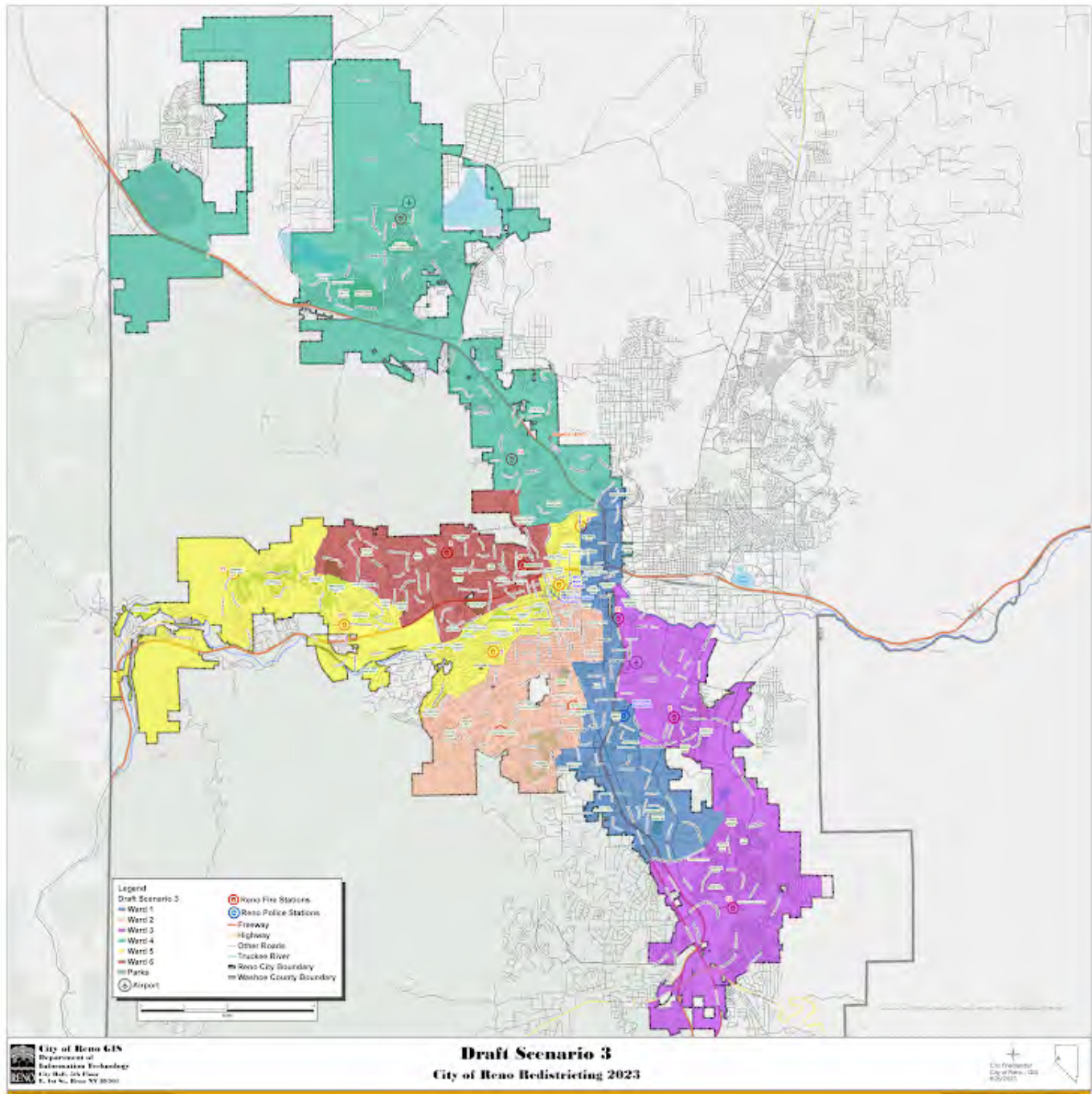
Any additional input you would like to add for draft map #2?

Too radical.

Draft Map #3

[Interactive Map](#)

Draft Map Scenario #3



Please rate draft map #3.

Unsatisfied

1 ☒

2 ☐

3 ☐

4 ☐

5 ☐

Highly Satisfied

What do you like about draft map #3?

Nothing. This looks like a contrived effort to give every ward a piece of greater downtown Reno. Snaking ward lines are oblivious to the destruction of cohesive COI areas.

What could be better about draft map #3?

Too far gone to salvage.

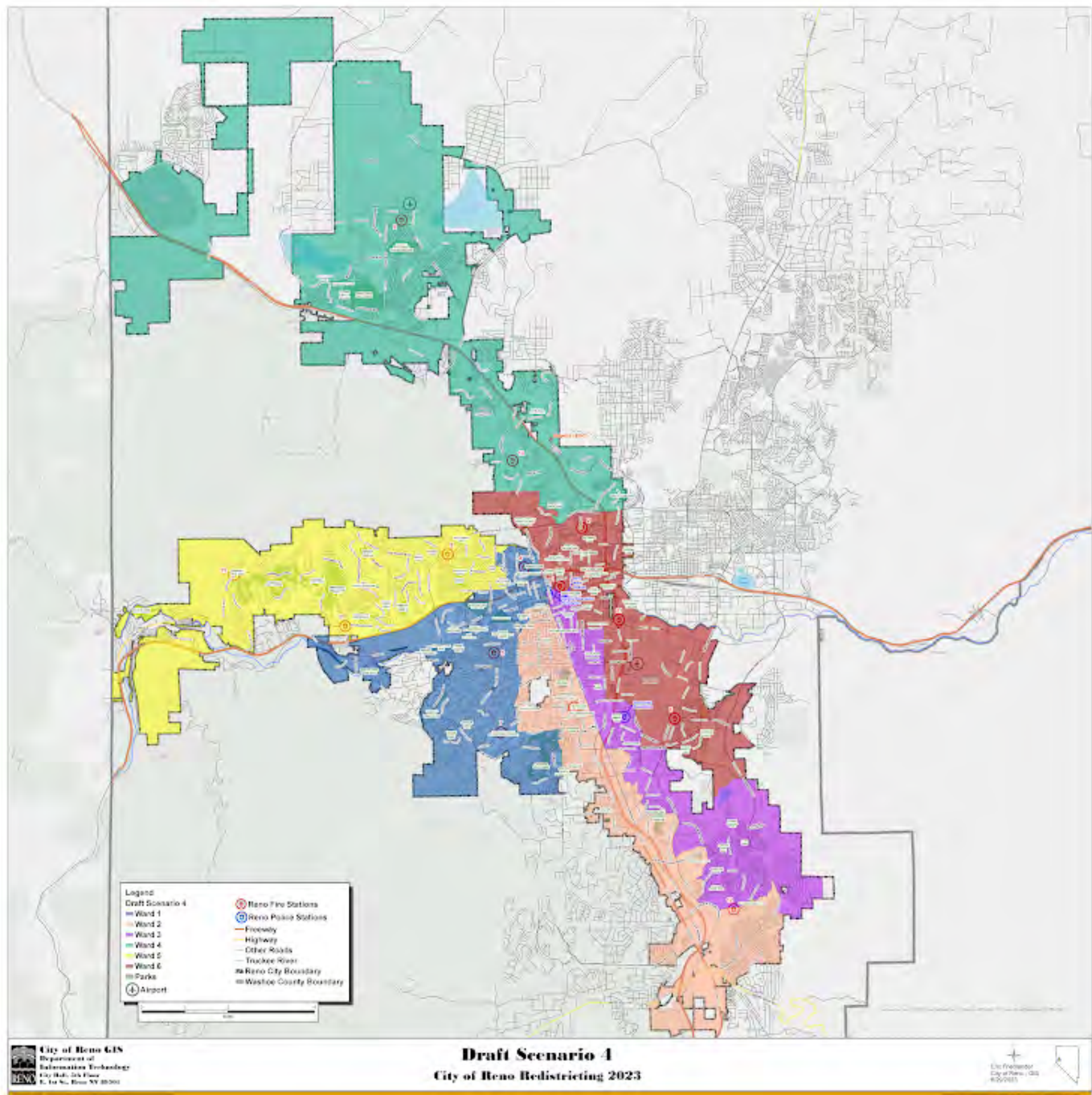
Any additional input you would like to add on draft map #3?

Rip this up first.

Draft Map #4

[Interactive Map](#)

Draft Map Scenario #4



Please rate draft map #4.

Unsatisfied

1 ☐

2 ☐

3 ☒

4 ☐

5 ☐

Highly Satisfied

What do you like about draft map #4?

Fairly stable for residents of ward 1, 4, and 5. Diverse group for new ward 6.

What could be better about draft map #4?

Splitting the south in this way breaks up COI areas. You have 4 different wards between the airport and the Peppermill. That's a lot of confusion for current residents.

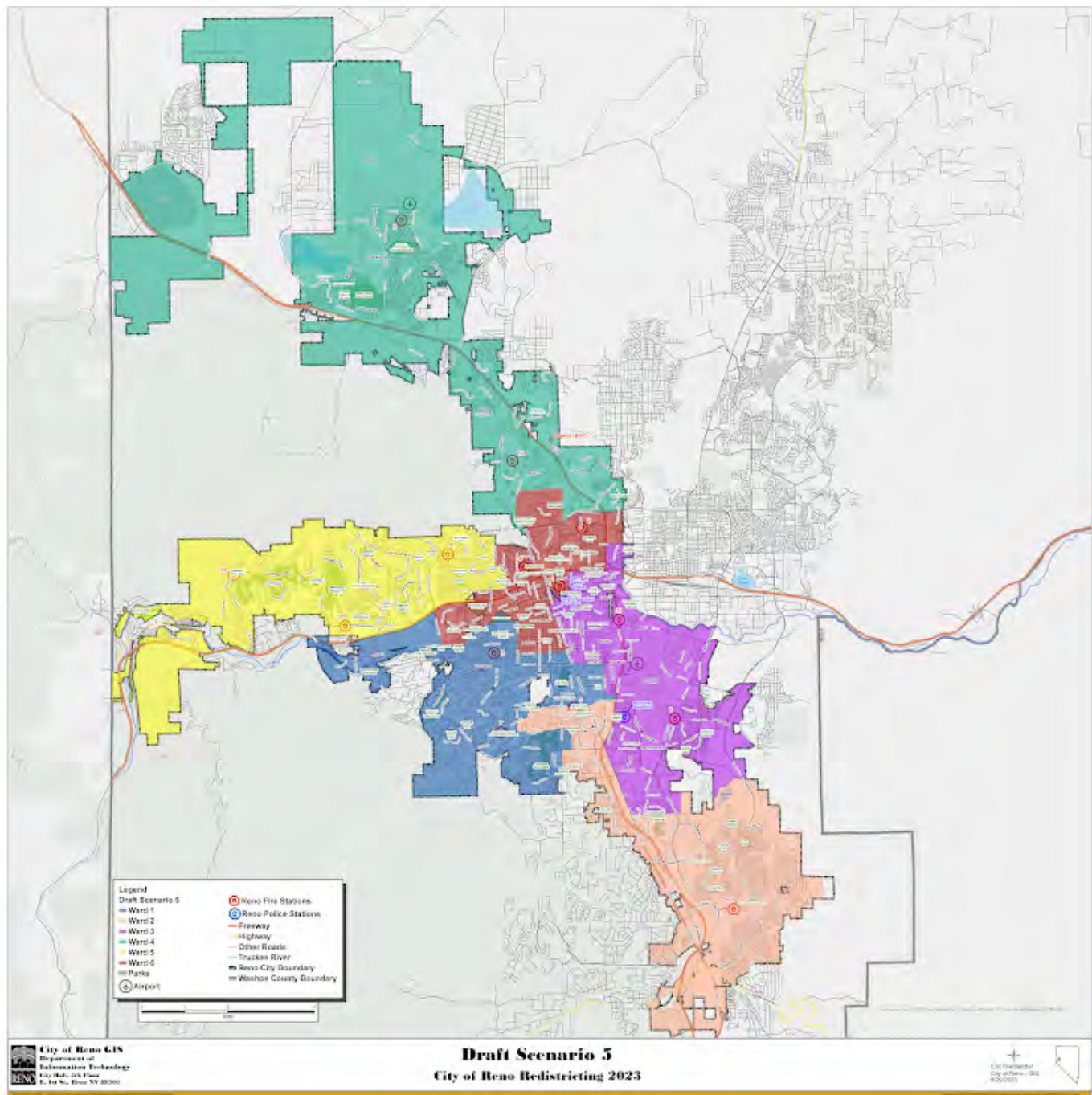
Any additional input you would like to add on draft map #4?

Too complicated.

Draft Map #5

[Interactive Map](#)

Draft Map Scenario #5



Please rate draft map #5.

Unsatisfied

1 ☐

2 ☐

3 ☐

4 ☒

5 ☐

Highly Satisfied

What do you like about draft map #5?

Mostly cohesive ward boundaries keep most COI areas together. This appears to be the 2nd most stable ward assignments for residents after draft map #1.

What could be better about draft map #5?

Ward 6 expands to the west so ward 1 can reclaim more of the northern areas near downtown, and Lakeridge area moves back into ward 2.

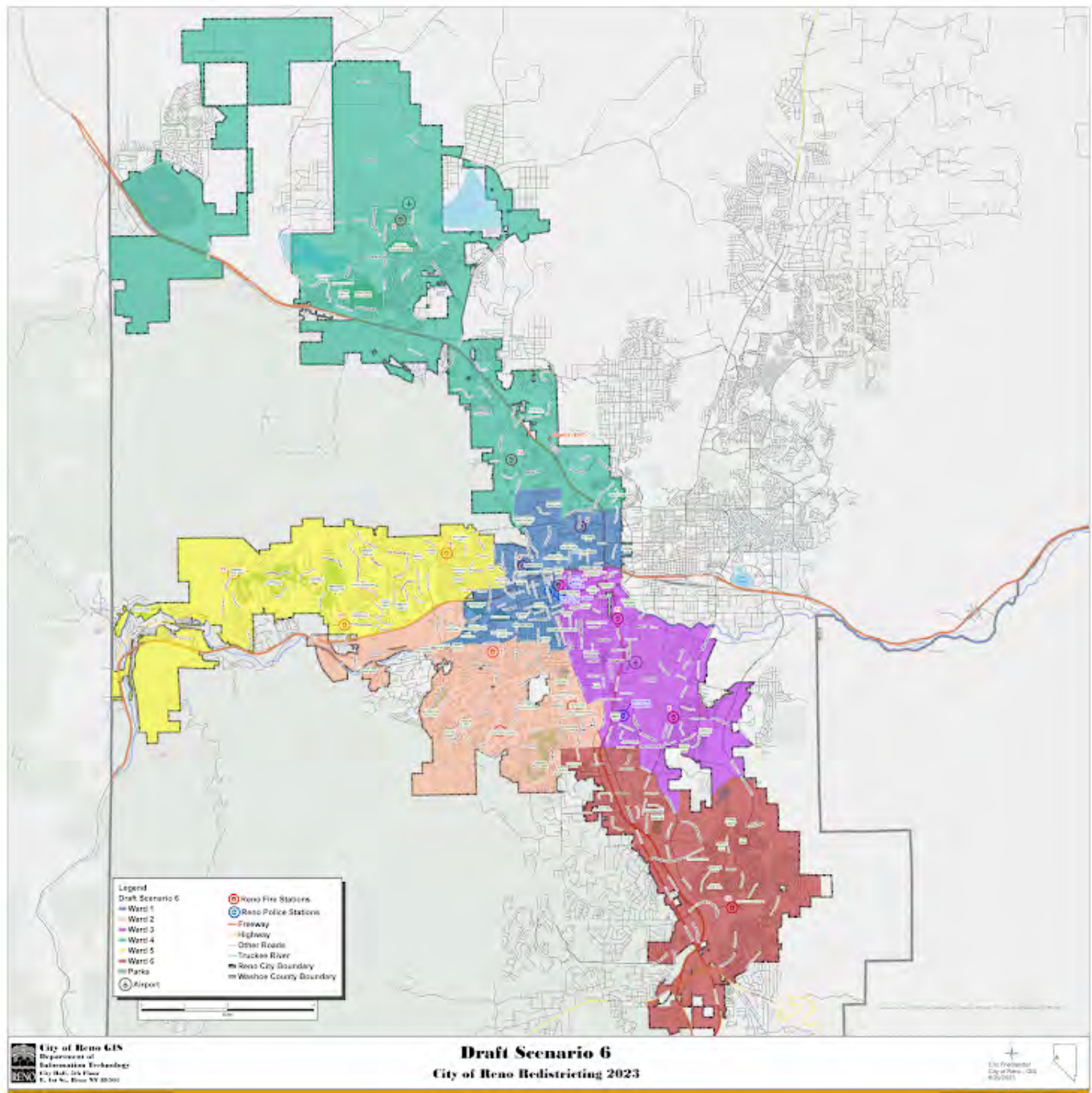
Any additional input you would like to add on draft map #5?

Close but #1 is still better.

Draft Map #6

[Interactive Map](#)

Draft Map Scenario #6



Please rate draft map #6.

Unsatisfied

1 ☐

2 ☒

3 ☐

4 ☐

5 ☐

Highly Satisfied

What do you like about draft map #6?

Compact and cohesive boundary lines. Wards 1,2,3 define the city center while 4,5,6 are suburban.

What could be better about draft map #6?

Overall deviation from the ideal population is 100% higher than any other option. Ward 2 should include Rancharrah and neighborhoods west of 580 south to Huffaker.

Any additional input you would like to add on draft map #6?

Wards 4 and 6 are made into two of the largest wards (by population) in this version. These two wards will also experience the highest growth rates over the next 6 years. Wards 4 and 6 should be smaller so that a substantial rebalance is not as likely in 2030.

Your Information

First Name

Patrick

Last Name

Fisher

Current Ward

2

Email or Address

renoswimbikerun@gmail.com

This form was created inside of City of Reno.

Google Forms

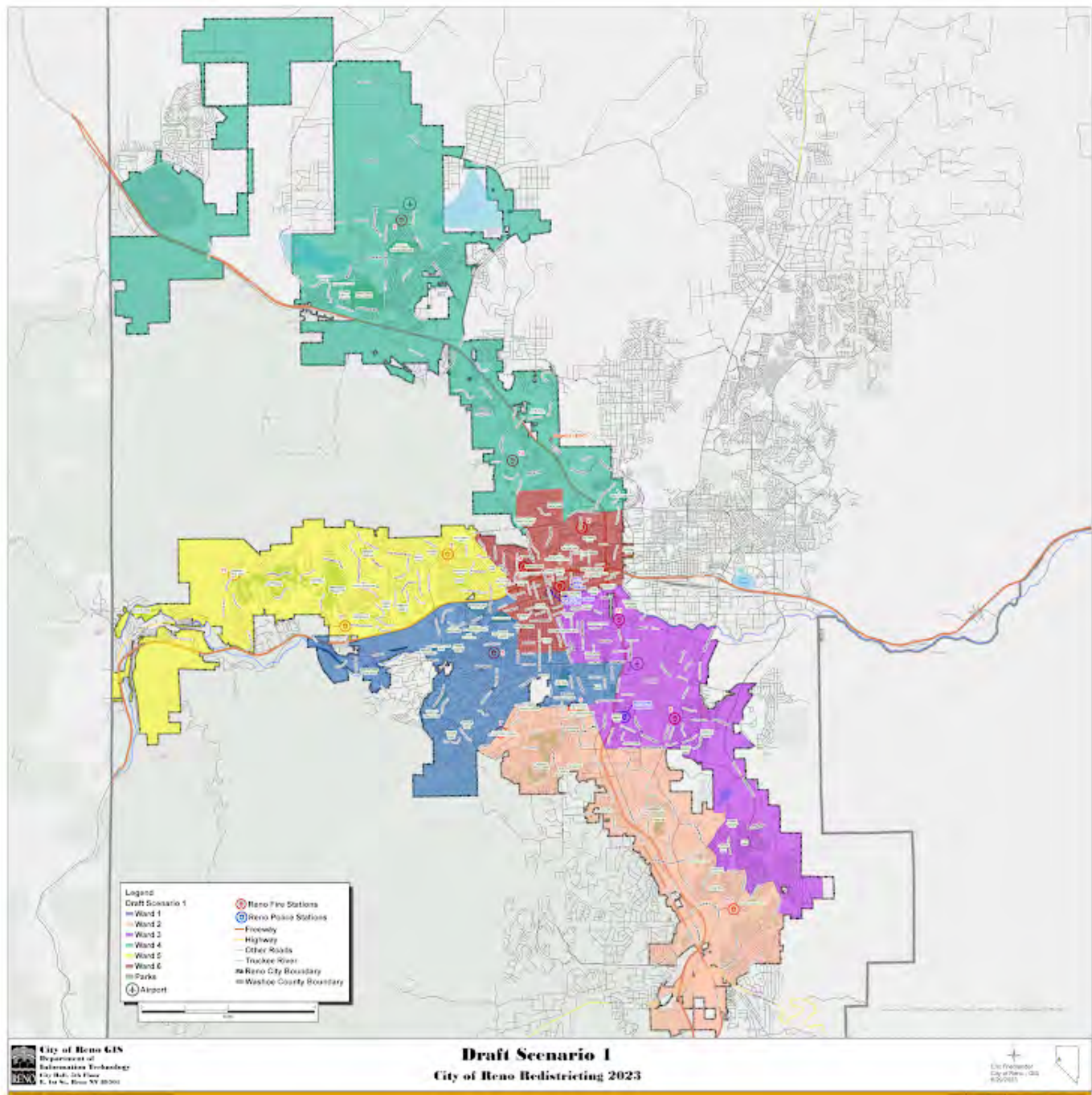
Redistricting Draft Maps Feedback

The City of Reno is redrawing its ward boundaries to transition from five to six wards. Please provide your feedback on the six draft scenarios below. Check on [Reno.Gov/Redistricting](https://reno.gov/redistricting) for information about this process.

Draft Map #1

[Interactive Map](#)

Draft Map #1



Please rate draft map #1.

Unsatisfied

1 ☐

2 ☐

3 ☐

4 ☐

5 ☒

Highly Satisfied

What do you like about draft map #1?

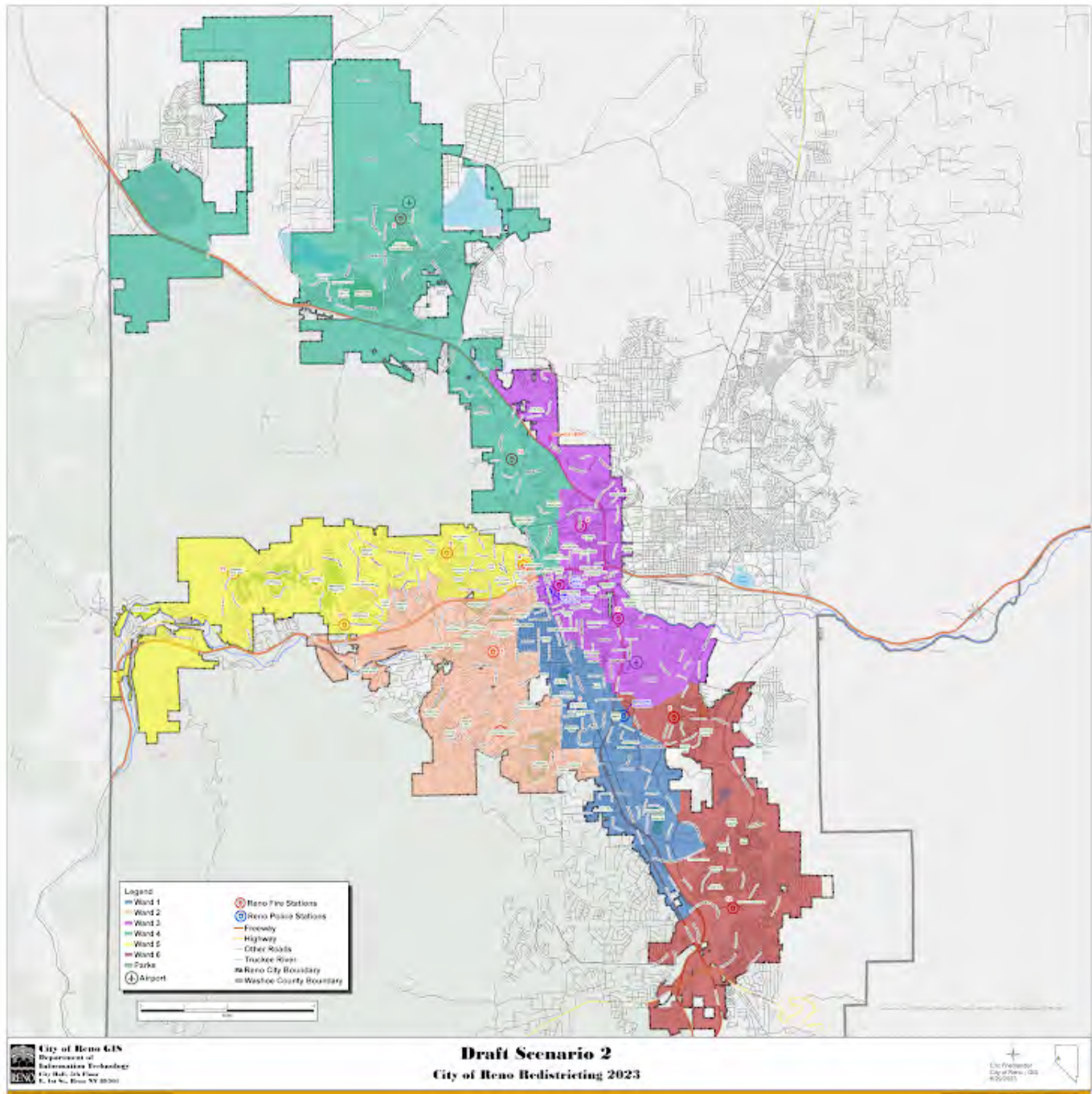
What could be better about draft map #1?

Any additional input you would like to add for draft map #1?

Draft Map #2

[Interactive Map](#)

Draft Map Scenario #2



Please rate draft map #2.

Unsatisfied

1 ☒

2 ☐

3 ☐

4 ☐

5 ☐

Highly Satisfied

What do you like about draft map #2?

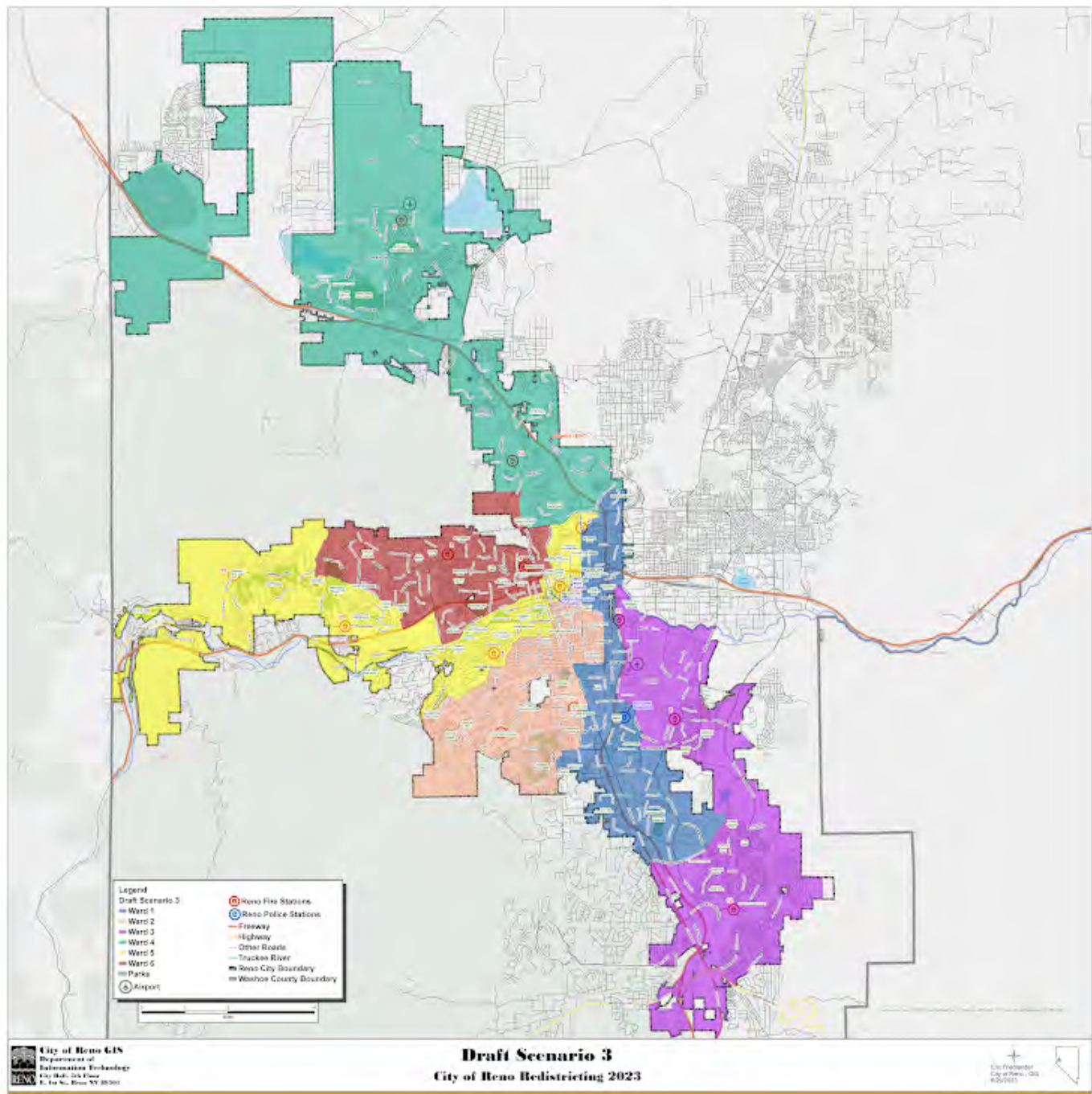
What could be better about draft map #2?

Any additional input you would like to add for draft map #2?

Draft Map #3

[Interactive Map](#)

Draft Map Scenario #3



Please rate draft map #3.

Unsatisfied

1 ☒

2 ☐

3 ☐

4 ☐

5 ☐

Highly Satisfied

What do you like about draft map #3?

What could be better about draft map #3?

Any additional input you would like to add on draft map #3?

Draft Map #4

[Interactive Map](#)

Draft Map Scenario #4



Please rate draft map #4.

Unsatisfied

1 ☐

2 ☐

3 ☐

4 ☐

5 ☒

Highly Satisfied

What do you like about draft map #4?

What could be better about draft map #4?

Any additional input you would like to add on draft map #4?

Draft Map #5

[Interactive Map](#)

Draft Map Scenario #5



Please rate draft map #5.

Unsatisfied

1 ☐

2 ☐

3 ☐

4 ☐

5 ☒

Highly Satisfied

What do you like about draft map #5?

.....

What could be better about draft map #5?

.....

Any additional input you would like to add on draft map #5?

.....

Draft Map #6

[Interactive Map](#)

Draft Map Scenario #6



Please rate draft map #6.

Unsatisfied

1 ☒

2 ☐

3 ☐

4 ☐

5 ☐

Highly Satisfied

What do you like about draft map #6?

.....

What could be better about draft map #6?

.....

Any additional input you would like to add on draft map #6?

.....

Your Information

First Name

kathryn

Last Name

gratop

Current Ward

2

Email or Address

kat.gratop@gmail.com

This form was created inside of City of Reno.

Google Forms

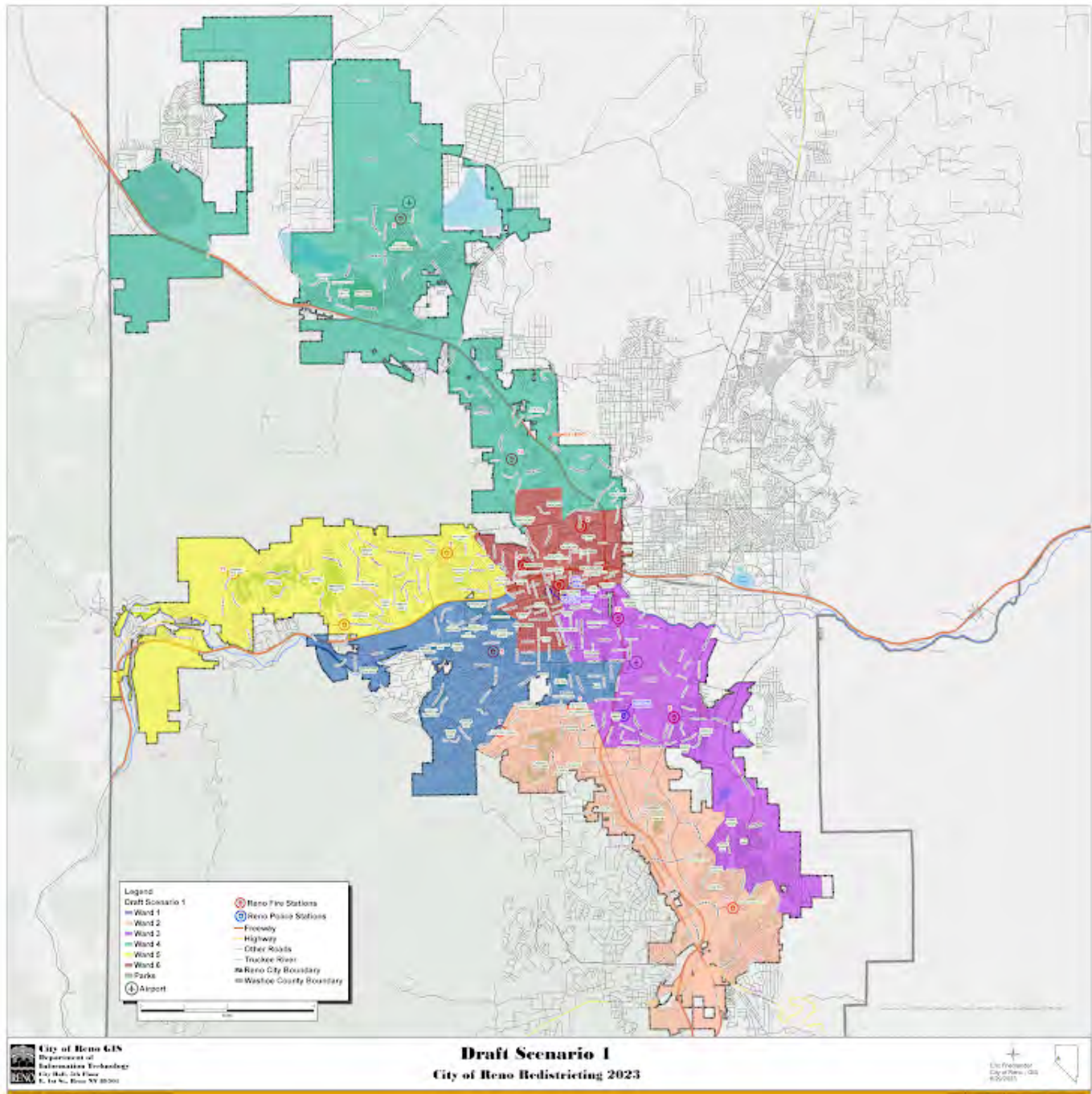
Redistricting Draft Maps Feedback

The City of Reno is redrawing its ward boundaries to transition from five to six wards. Please provide your feedback on the six draft scenarios below. Check on [Reno.Gov/Redistricting](https://reno.gov/redistricting) for information about this process.

Draft Map #1

[Interactive Map](#)

Draft Map #1



Please rate draft map #1.

Unsatisfied

1 ☒

2 ☐

3 ☐

4 ☐

5 ☐

Highly Satisfied

What do you like about draft map #1?

.....

What could be better about draft map #1?

District 6 is part of downtown. Down by Damone and Steamboat is so much building going on. We are not part of the Peppermill area or downtown.

.....

Any additional input you would like to add for draft map #1?

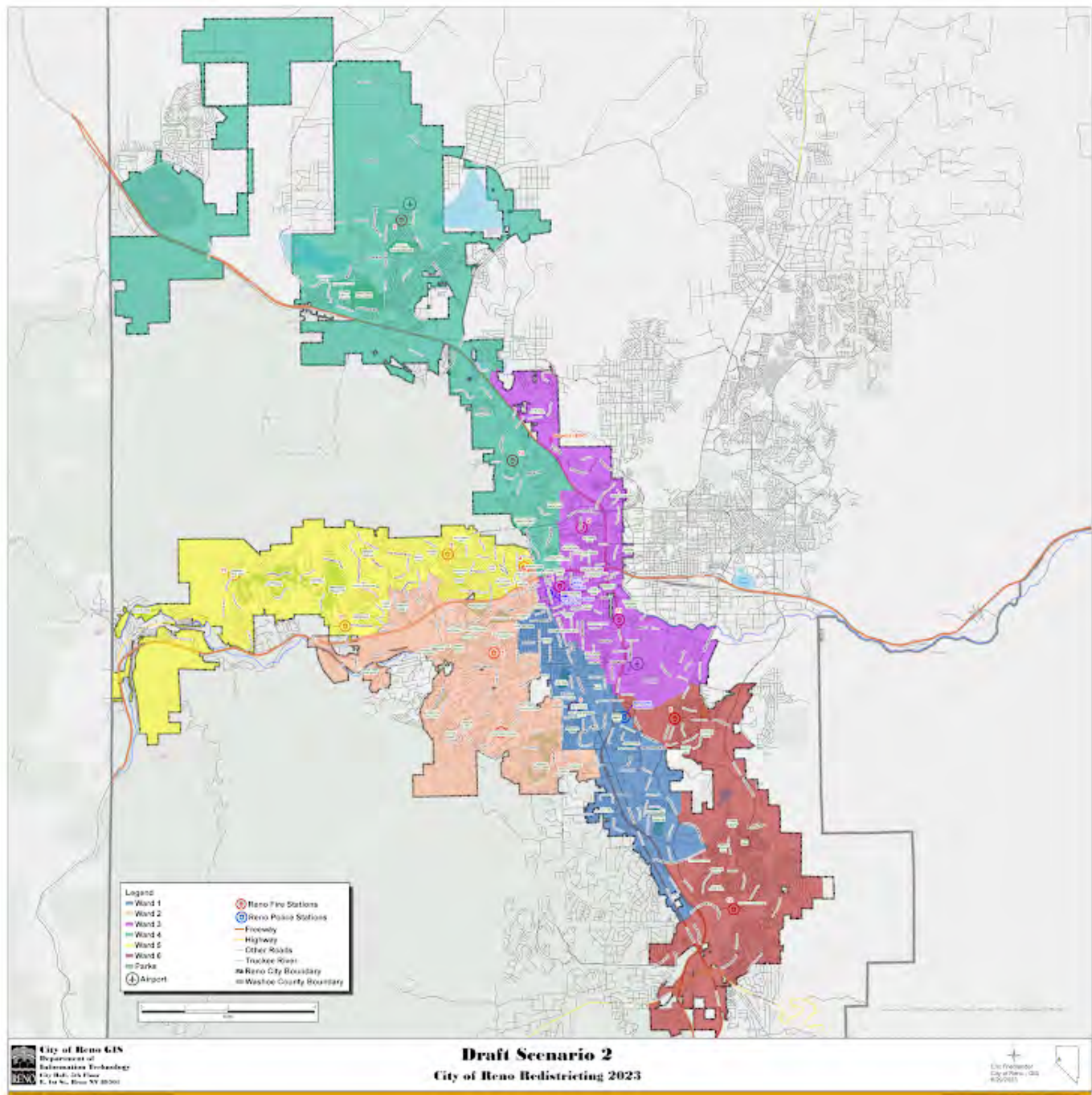
I would cut section 6 to include more of Hidden Valley.

.....

Draft Map #2

[Interactive Map](#)

Draft Map Scenario #2



Please rate draft map #2.

Unsatisfied

1 ☐

2 ☐

3 ☐

4 ☐

5 ☒

Highly Satisfied

What do you like about draft map #2?

The districts seem grouped closer to the same areas.

What could be better about draft map #2?

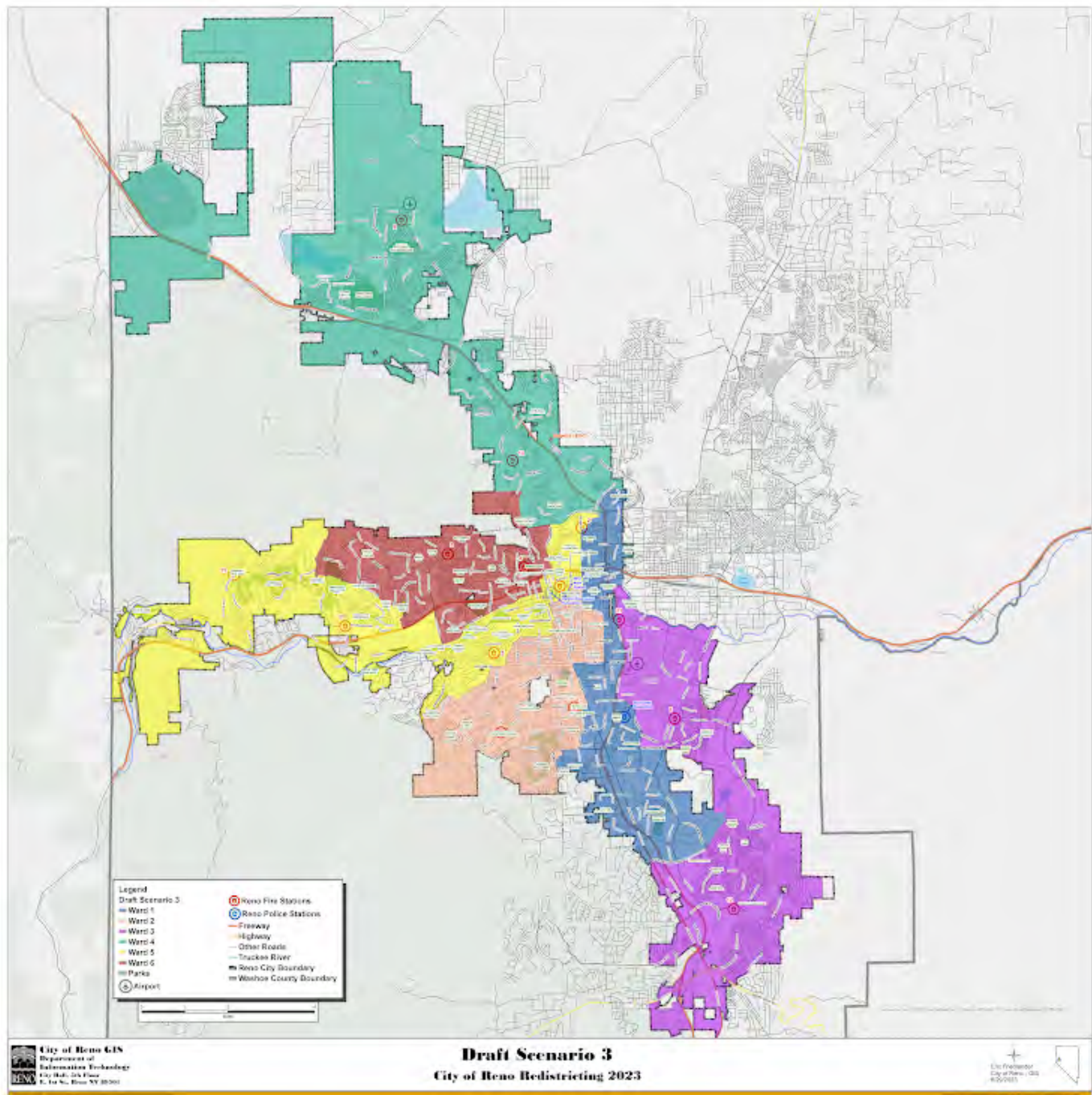
Realize there are tons of apartments and housing being built in district 6.

Any additional input you would like to add for draft map #2?

Draft Map #3

[Interactive Map](#)

Draft Map Scenario #3



Please rate draft map #3.

Unsatisfied

1 ☐

2 ☐

3 ☒

4 ☐

5 ☐

Highly Satisfied

What do you like about draft map #3?

Not much, it is too chopped up.

What could be better about draft map #3?

Ward 5 and 1 are too chopped up. District 3 is not part of the airport area.

Any additional input you would like to add on draft map #3?

Group it closer together, not split it apart.

Draft Map #4

[Interactive Map](#)

Draft Map Scenario #4



Please rate draft map #4.

Unsatisfied

1 ☒

2 ☐

3 ☐

4 ☐

5 ☐

Highly Satisfied

What do you like about draft map #4?

District 2 and 3 are so spread out. Steamboat area is nothing like downtown.

What could be better about draft map #4?

You've got them too spread out into downtown.

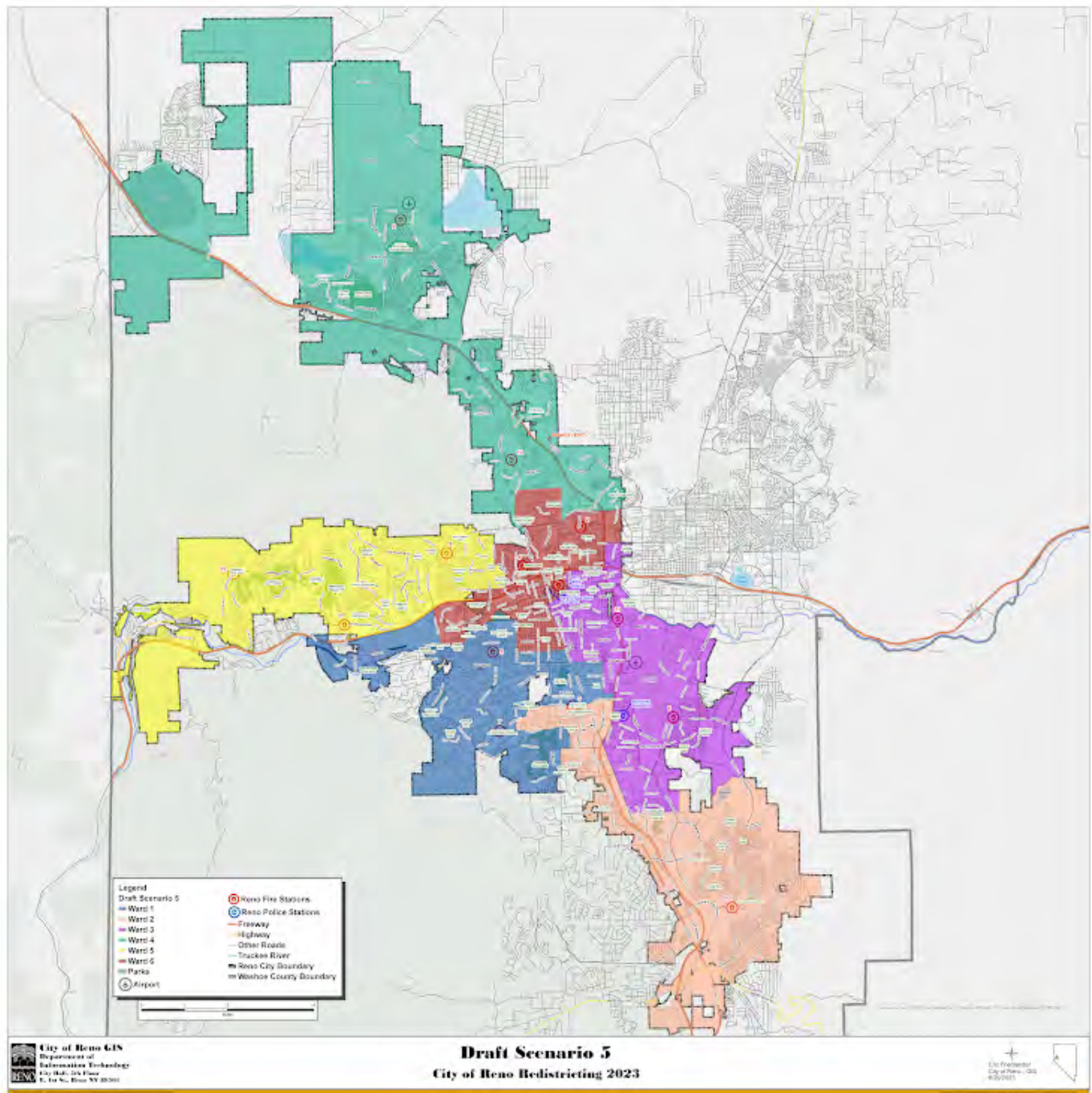
Any additional input you would like to add on draft map #4?

Make it more like #2

Draft Map #5

[Interactive Map](#)

Draft Map Scenario #5



Please rate draft map #5.

Unsatisfied

1 ☐

2 ☒

3 ☐

4 ☐

5 ☐

Highly Satisfied

What do you like about draft map #5?

Downtown has its own ward.

What could be better about draft map #5?

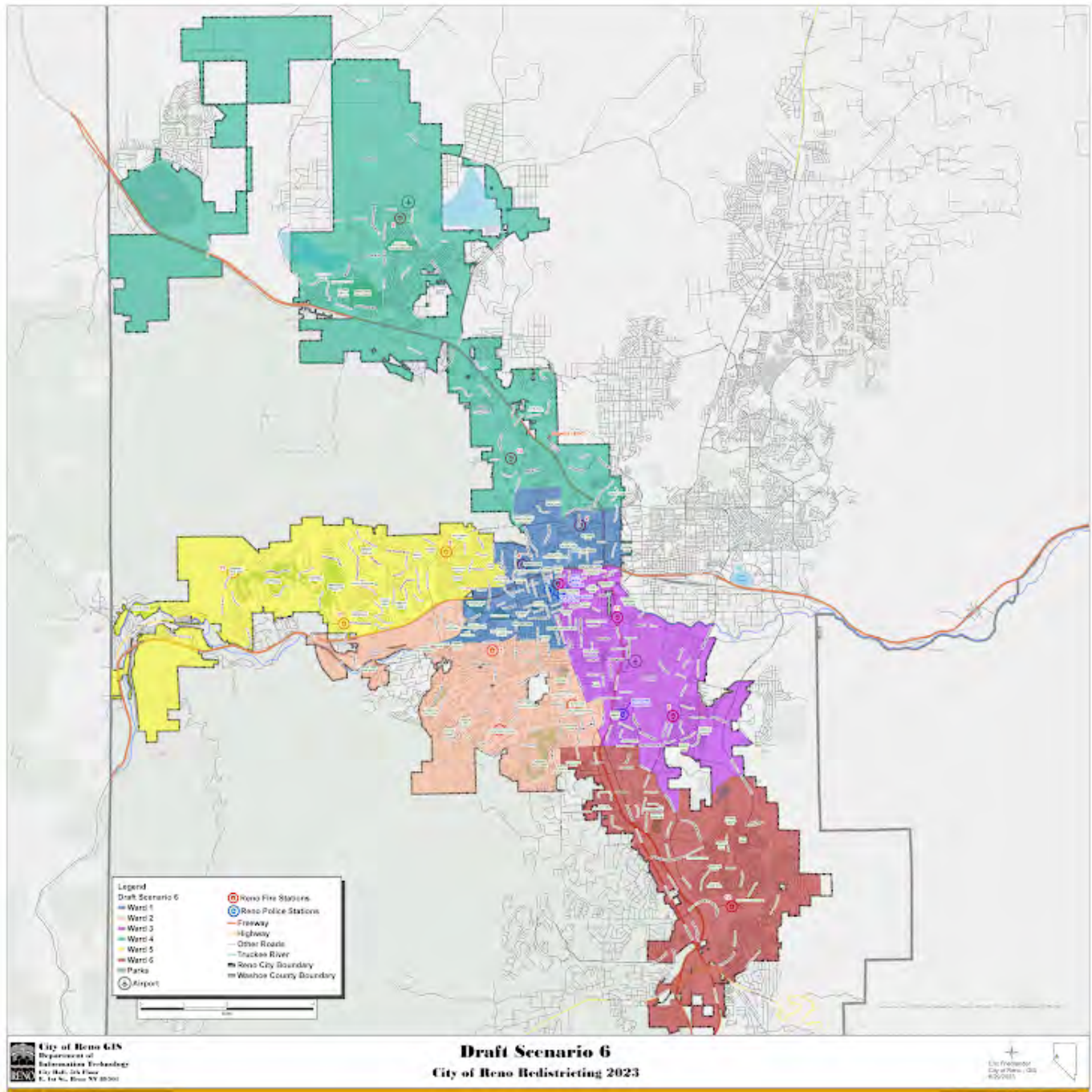
Ward two on this map isn't cohesive and too spread out.

Any additional input you would like to add on draft map #5?

Draft Map #6

[Interactive Map](#)

Draft Map Scenario #6



Please rate draft map #6.

Unsatisfied

1 ☐

2 ☐

3 ☐

4 ☒

5 ☐

Highly Satisfied

What do you like about draft map #6?

Keep south Reno together. Keeps North Reno together. Etc.

What could be better about draft map #6?

Does it take into account all the housing going up in this ward 6?

Any additional input you would like to add on draft map #6?

Your Information

First Name

Nancy

Last Name

Anderson

Current Ward

2

Email or Address

nancyanderson10@yahoo.com

This form was created inside of City of Reno.

Google Forms

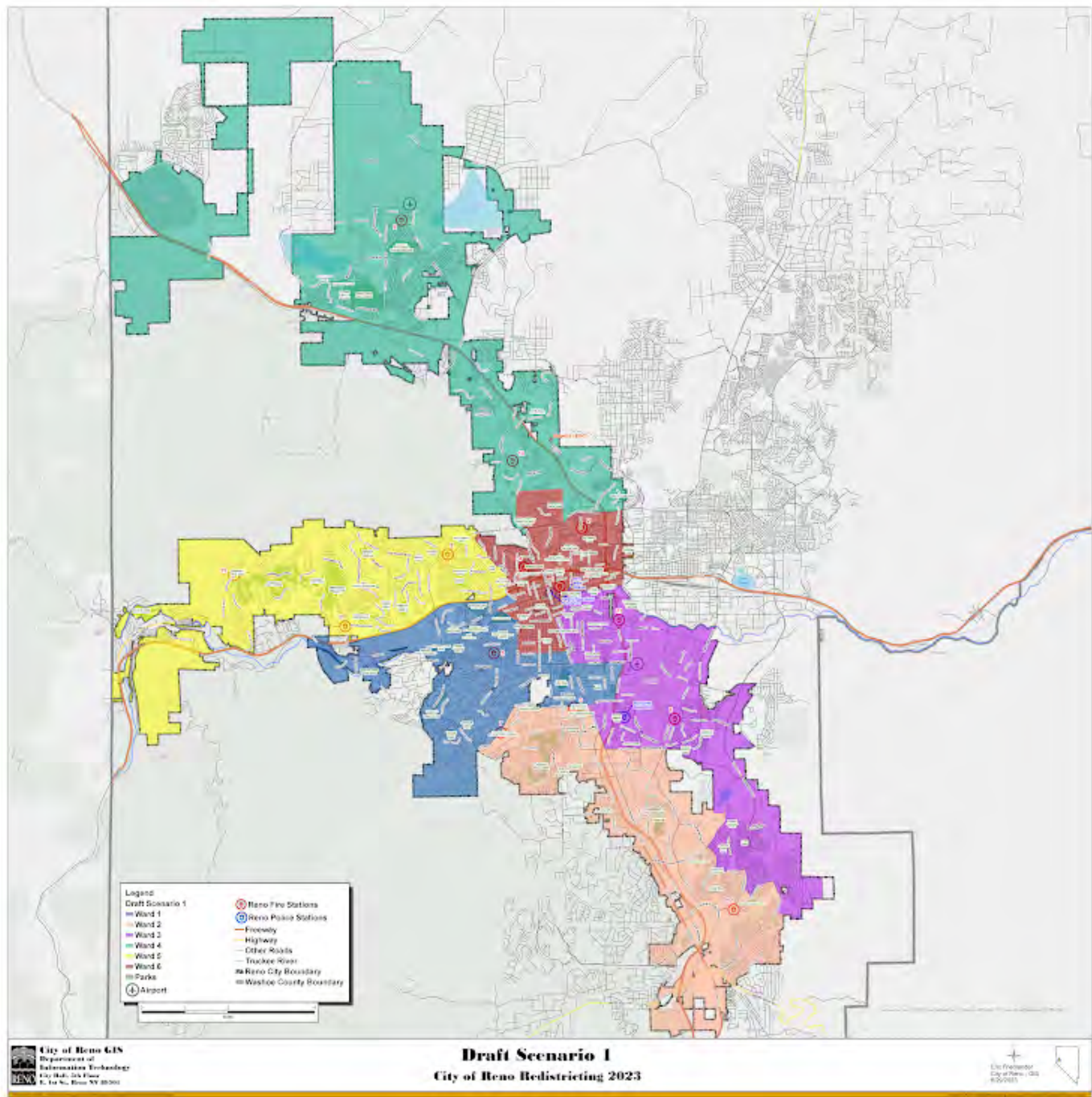
Redistricting Draft Maps Feedback

The City of Reno is redrawing its ward boundaries to transition from five to six wards. Please provide your feedback on the six draft scenarios below. Check on [Reno.Gov/Redistricting](https://reno.gov/redistricting) for information about this process.

Draft Map #1

[Interactive Map](#)

Draft Map #1



Please rate draft map #1.

Unsatisfied

1 ☐

2 ☐

3 ☐

4 ☒

5 ☐

Highly Satisfied

What do you like about draft map #1?

I like that the wards are for the most part geography condensed. Like that ward 6 covers downtown and the university in one ward.

What could be better about draft map #1?

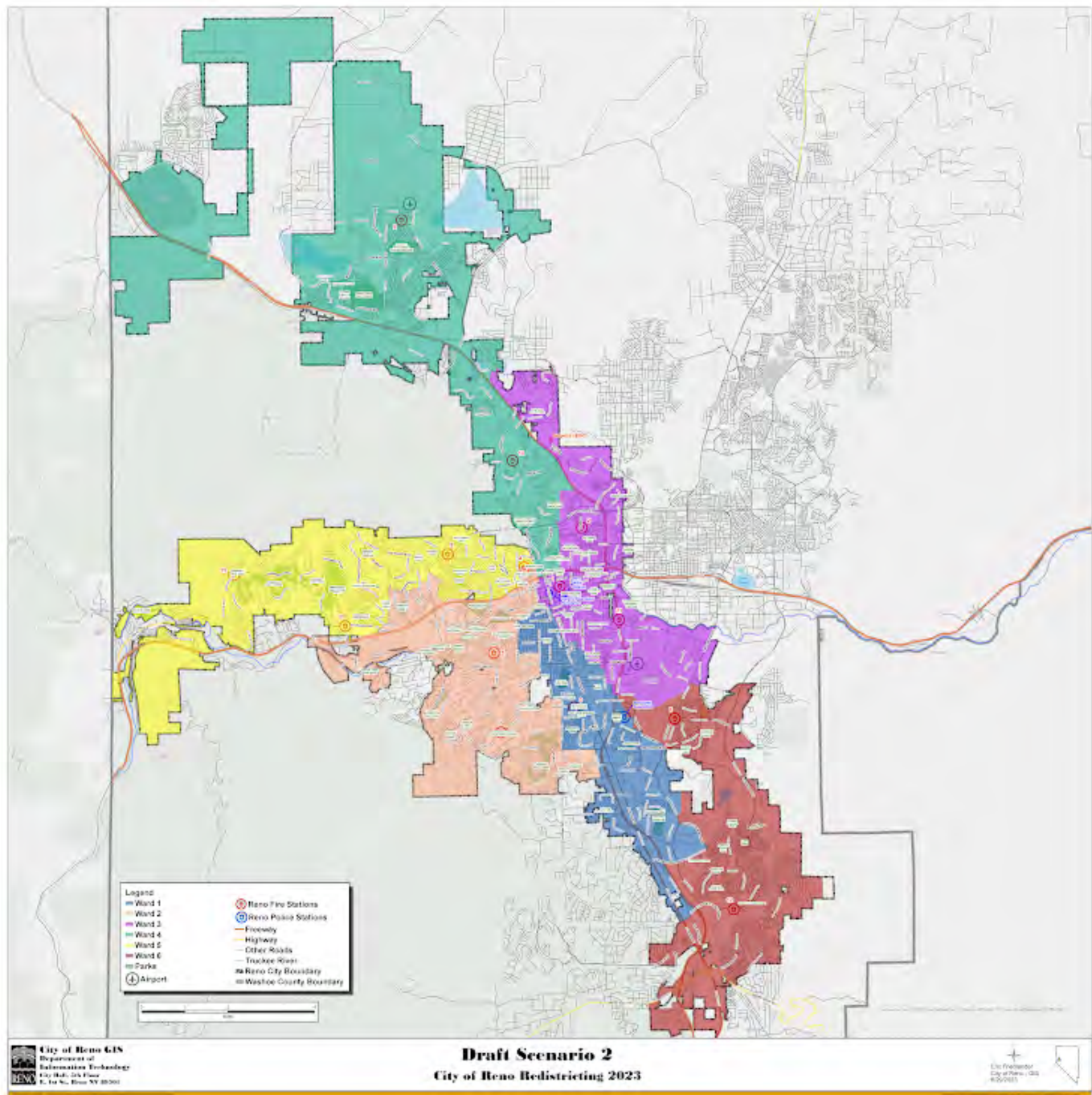
Ward 3 is too geographically spread over different characteristic areas. It will be confusing for this in the south meadows to know what ward they are in. It will also give south meadows interests more voting and issue influence.

Any additional input you would like to add for draft map #1?

Draft Map #2

[Interactive Map](#)

Draft Map Scenario #2



Please rate draft map #2.

Unsatisfied

1 ☐

2 ☐

3 ☒

4 ☐

5 ☐

Highly Satisfied

What do you like about draft map #2?

Ward 1 following the south Virginia street corridor is interesting. Political interests in this corridor are unique and this would be good to have a council representative

What could be better about draft map #2?

It's weird for north valleys to be split between wards.

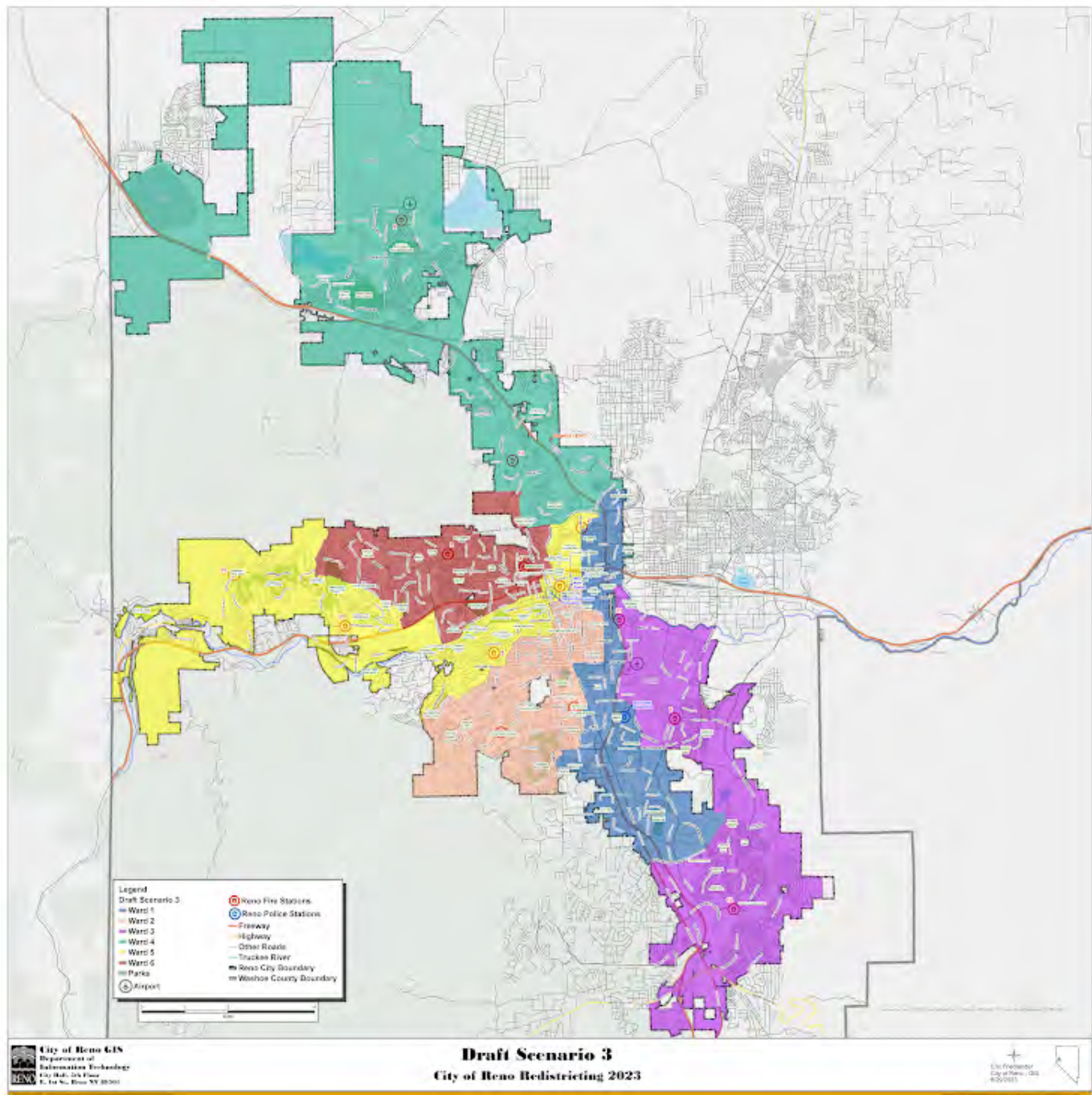
Any additional input you would like to add for draft map #2?

The split of newlands, downtown, OSW, midtown and the university will either toss up traditional power areas or duplicate these voting interests

Draft Map #3

[Interactive Map](#)

Draft Map Scenario #3



Please rate draft map #3.

Unsatisfied

1 ☒

2 ☐

3 ☐

4 ☐

5 ☐

Highly Satisfied

What do you like about draft map #3?

North valleys is one strong ward and guaranteed the general interests will be represented.

What could be better about draft map #3?

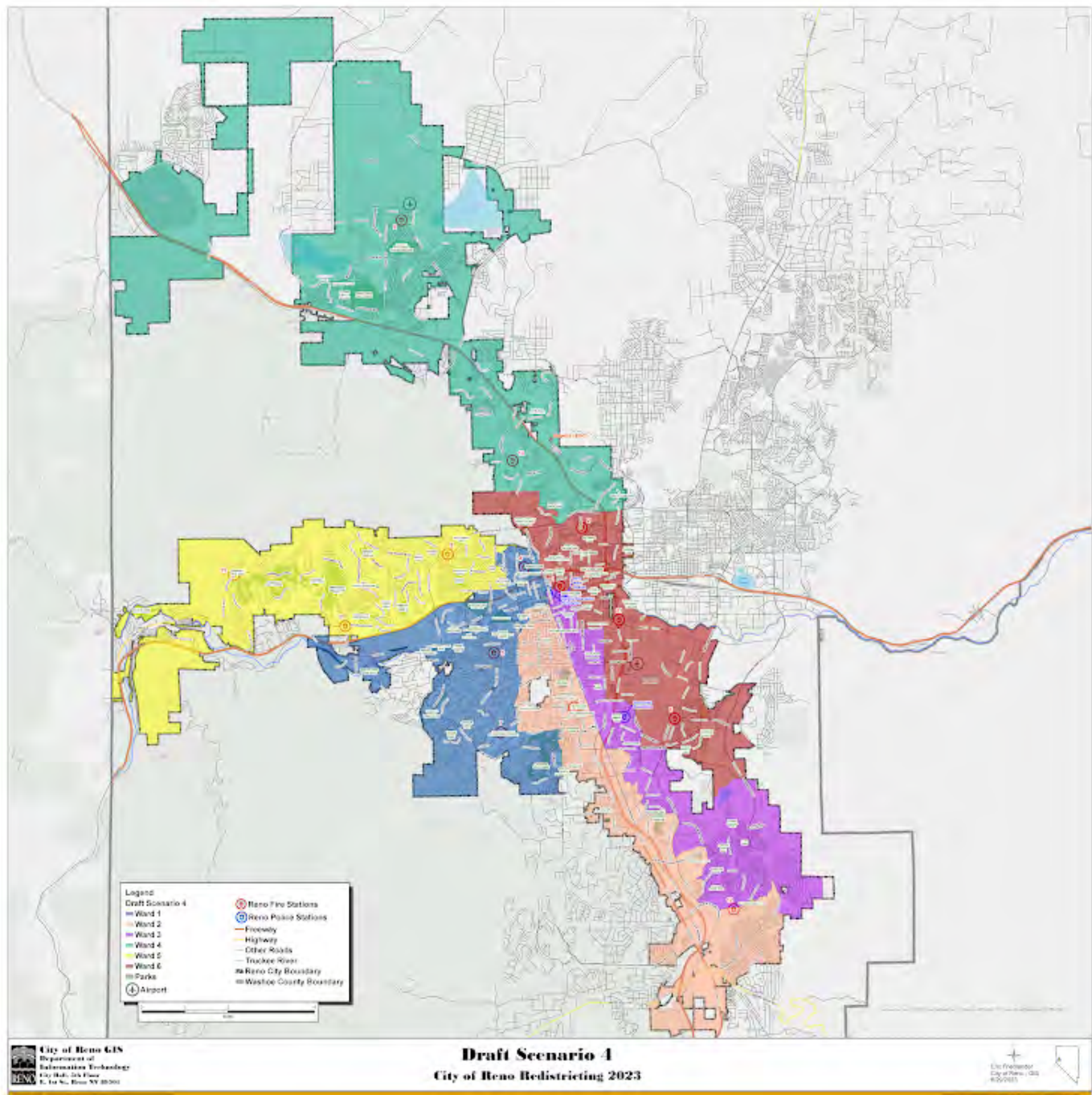
The oddly shaped wards cover a lot of areas with differing characteristics. Esp wards 1,2,3,&5. This begs for those with the money to be elected to represent the wealthy portion of their ward while ignoring the interests of poorer areas of the ward.

Any additional input you would like to add on draft map #3?

Draft Map #4

[Interactive Map](#)

Draft Map Scenario #4



Please rate draft map #4.

Unsatisfied

1 ☒

2 ☐

3 ☐

4 ☐

5 ☐

Highly Satisfied

What do you like about draft map #4?

Just no

What could be better about draft map #4?

Wards are too geographically dislocated. What the heck is even going on with ward three? And the university, west university, and kings row area are different wards? I don't think this map will allow for real representation for my neighborhood and others.

Any additional input you would like to add on draft map #4?

Draft Map #5

[Interactive Map](#)

Draft Map Scenario #5



Please rate draft map #5.

Unsatisfied

1 ☐

2 ☐

3 ☐

4 ☐

5 ☒

Highly Satisfied

What do you like about draft map #5?

I like this option, Wards are more geographically focused on neighborhood areas. South meadows is one ward. Northwest and north valleys are each represented by their own wards. Downtown and the university are in one ward. I like it!

What could be better about draft map #5?

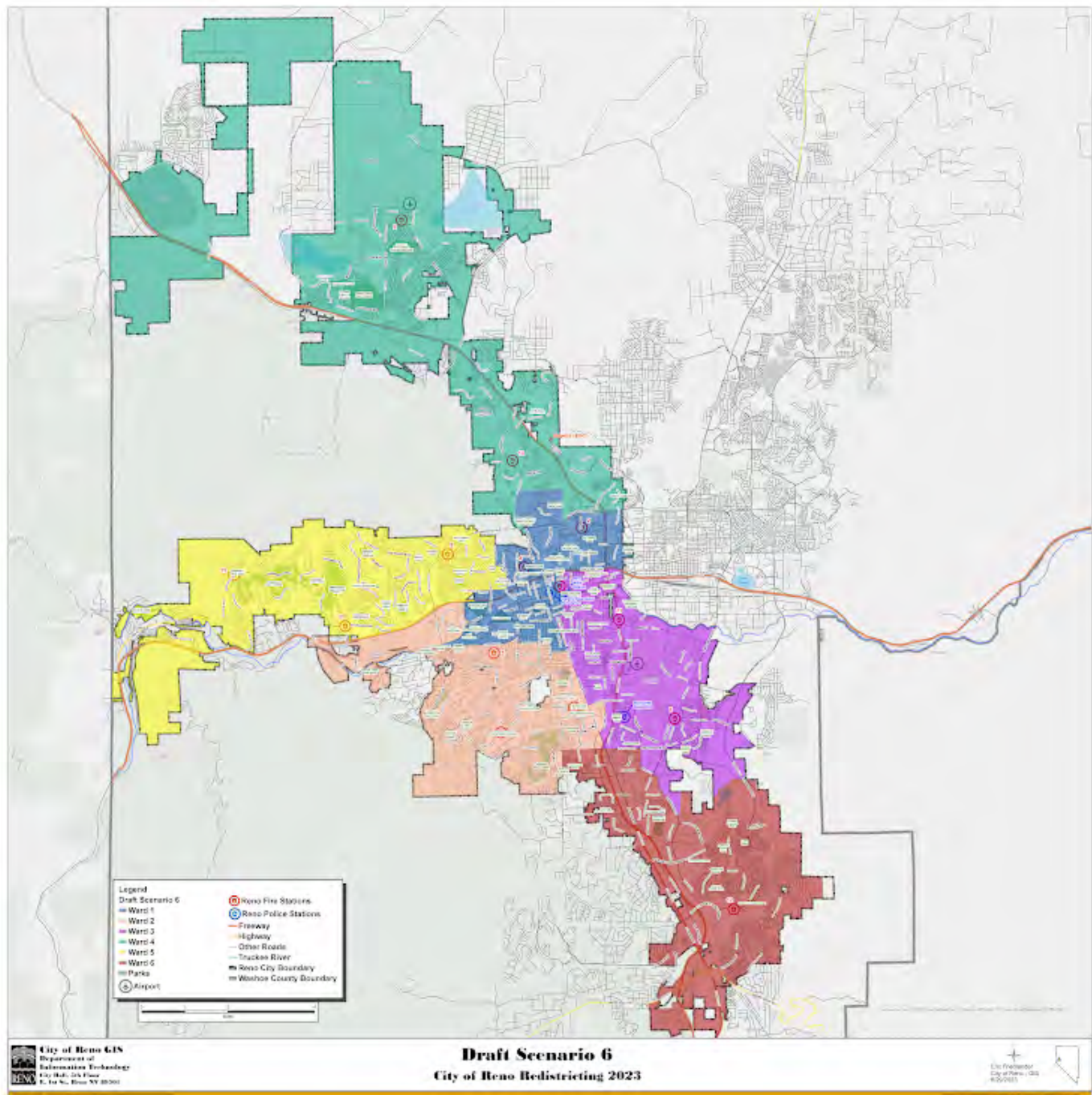
Largely Hispanic northeast Reno's interests will be split between wards 3 and 6. The talus neighborhood should be part of the university ward rather than the north valleys ward. I don't like ward 2's weird little arm.

Any additional input you would like to add on draft map #5?

Draft Map #6

[Interactive Map](#)

Draft Map Scenario #6



Please rate draft map #6.

Unsatisfied

1 ☐

2 ☐

3 ☐

4 ☐

5 ☒

Highly Satisfied

What do you like about draft map #6?

I like this option, Wards are more geographically focused on neighborhood areas. South meadows is one ward. Northwest and north valleys are each represented by their own wards. Downtown and the university are in one ward. I like it even better than map 5.

What could be better about draft map #6?

I do think that the poorer areas east of the university will be underrepresented in a ward focused on university and downtown interests. It would be better aligned with interests of ward 3.

Any additional input you would like to add on draft map #6?

In general, I do not think it is important to spread race or income across the wards. It may be better for a largely poor area to have their own representative than be split between wards to then be forgotten when people from the wealthier areas inevitably are elected to represent the ward. The interests are different and each should be represented. I would also prefer for the wards to be more geographically central so a neighborhood can be represented in one ward.

Your Information

First Name

Last Name

Current Ward

5

Email or Address

This form was created inside of City of Reno.



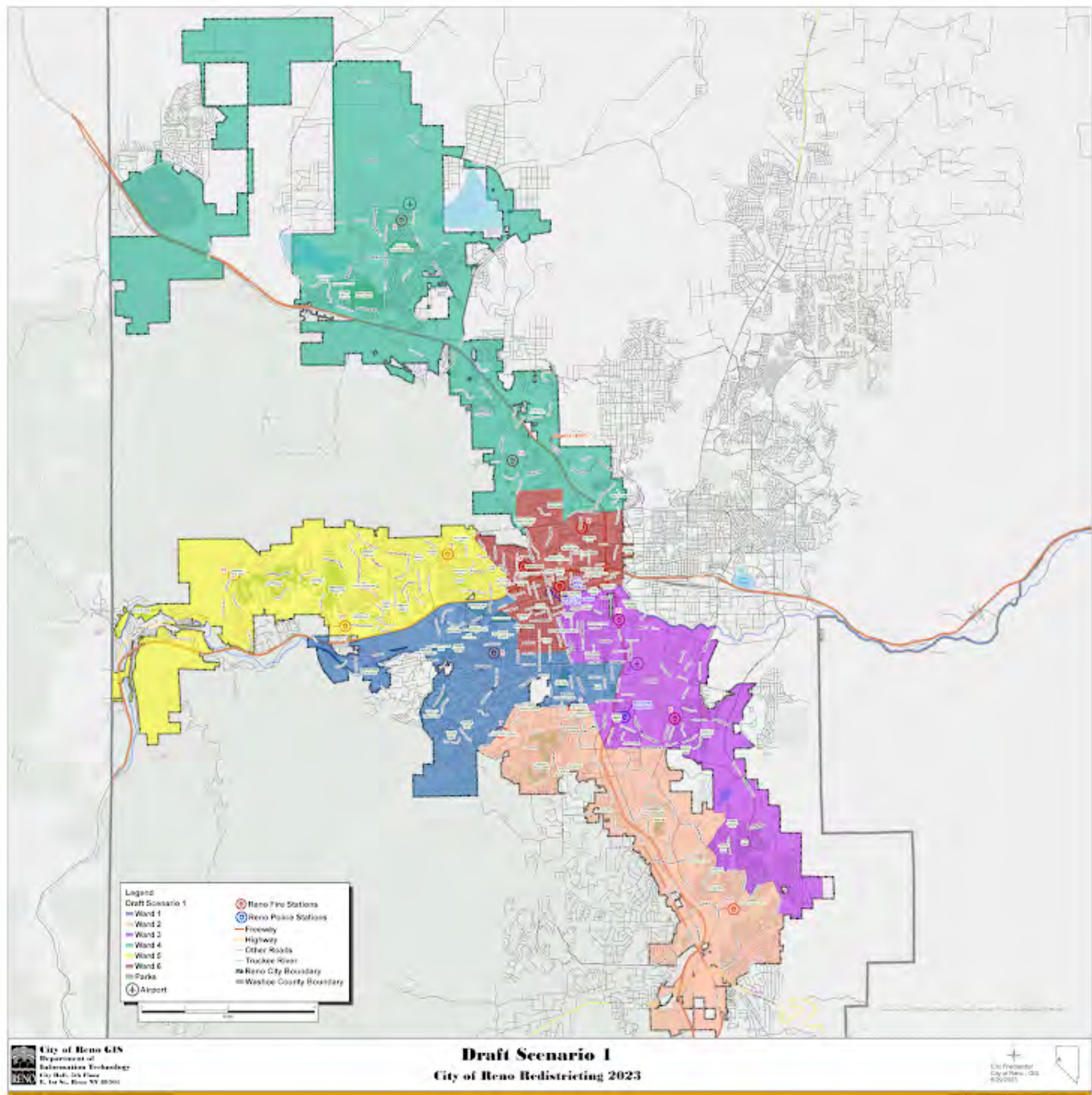
Redistricting Draft Maps Feedback

The City of Reno is redrawing its ward boundaries to transition from five to six wards. Please provide your feedback on the six draft scenarios below. Check on [Reno.Gov/Redistricting](https://reno.gov/redistricting) for information about this process.

Draft Map #1

[Interactive Map](#)

Draft Map #1



Please rate draft map #1.

Unsatisfied

1 ☐

2 ☐

3 ☐

4 ☒

5 ☐

Highly Satisfied

What do you like about draft map #1?

It seems to capture neighborhoods cohesively, black voters have a little stronger voice in their ward.

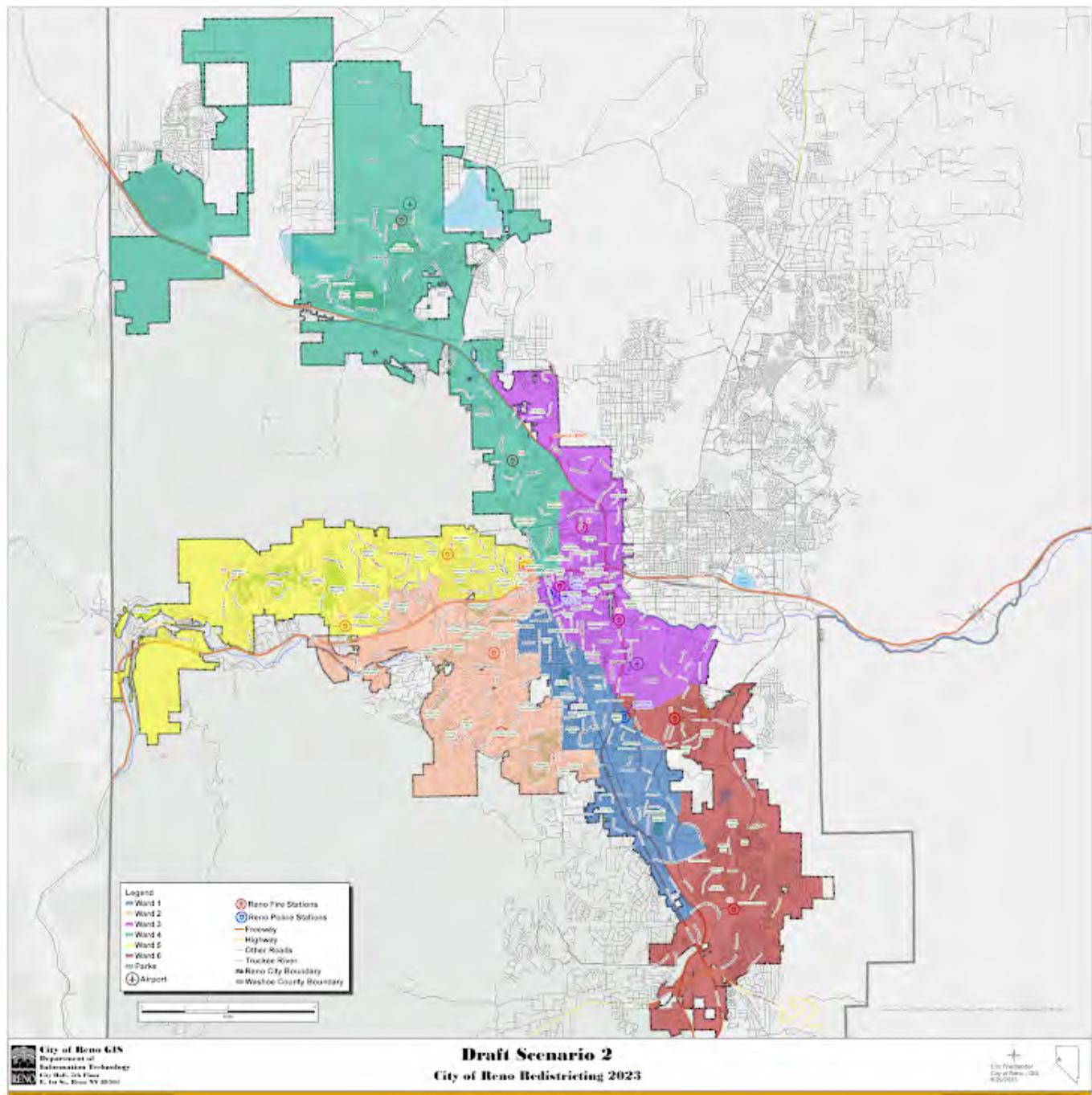
What could be better about draft map #1?

Any additional input you would like to add for draft map #1?

Draft Map #2

[Interactive Map](#)

Draft Map Scenario #2



Please rate draft map #2.

Unsatisfied

1 ☐

2 ☐

3 ☒

4 ☐

5 ☐

Highly Satisfied

What do you like about draft map #2?

black voters may have a stonger voice in their ward, less deviation of populations between wards

What could be better about draft map #2?

Downtown neighborhood might not be separated cohesively.

Any additional input you would like to add for draft map #2?

Draft Map #3

[Interactive Map](#)

Draft Map Scenario #3



Please rate draft map #3.

Unsatisfied

1 ☐

2 ☐

3 ☒

4 ☐

5 ☐

Highly Satisfied

What do you like about draft map #3?

Hispanic voters have a stronger voice in their wards.

What could be better about draft map #3?

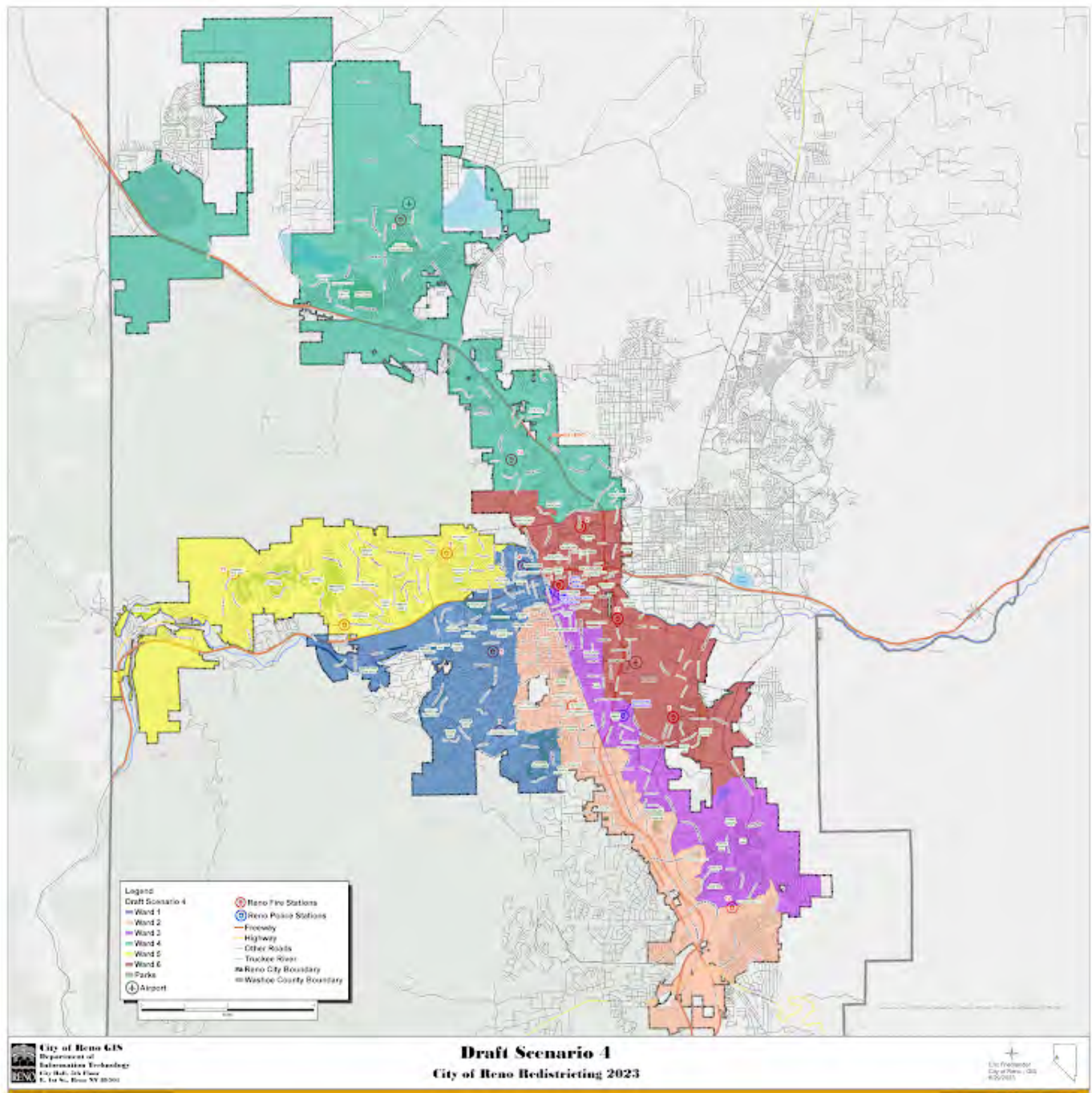
Some neighborhoods could be more cohesively in wards.

Any additional input you would like to add on draft map #3?

Draft Map #4

[Interactive Map](#)

Draft Map Scenario #4



Please rate draft map #4.

Unsatisfied

1 ☐

2 ☒

3 ☐

4 ☐

5 ☐

Highly Satisfied

What do you like about draft map #4?

Most wards have cohesive neighborhoods

What could be better about draft map #4?

Ward 3 includes different neighborhoods, and is unnecessarily long; people might need to travel too far unnecessarily to polling stations.

Any additional input you would like to add on draft map #4?

Draft Map #5

[Interactive Map](#)

Draft Map Scenario #5



Please rate draft map #5.

Unsatisfied

1 ☐

2 ☒

3 ☐

4 ☐

5 ☐

Highly Satisfied

What do you like about draft map #5?

Some wards contain neighborhoods that seem to make sense together.

What could be better about draft map #5?

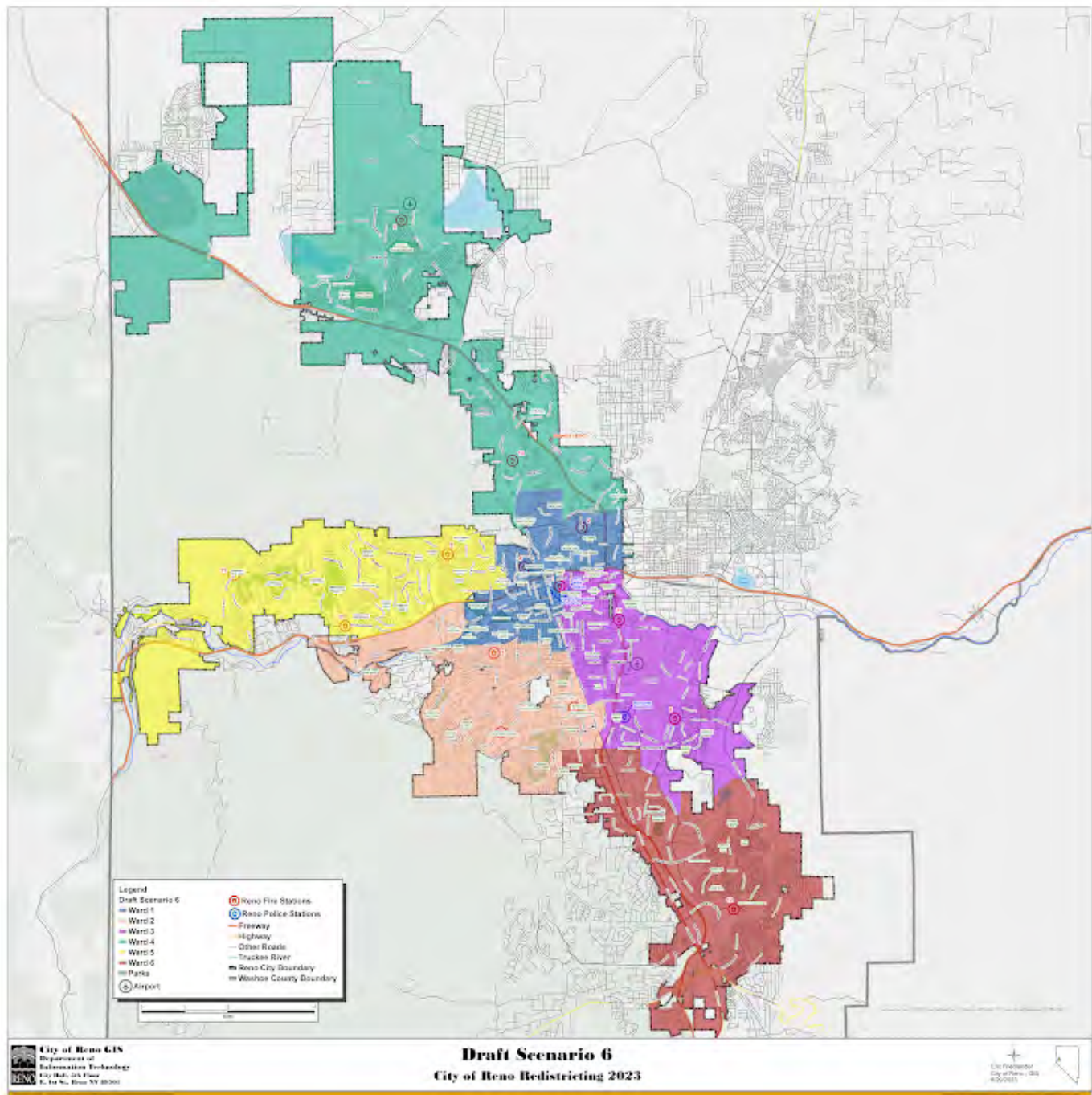
District 1 and 2 seem to cut up neighborhoods in an unusual way.

Any additional input you would like to add on draft map #5?

Draft Map #6

[Interactive Map](#)

Draft Map Scenario #6



Please rate draft map #6.

Unsatisfied

1 ☐

2 ☐

3 ☒

4 ☐

5 ☐

Highly Satisfied

What do you like about draft map #6?

Neighborhoods are mostly kept in wards that make sense, black voters have a slightly strong voice in their ward.

What could be better about draft map #6?

The population deviation.

Any additional input you would like to add on draft map #6?

Your Information

First Name

Carrie

Last Name

Pierce

Current Ward

2

Email or Address

piercecarrie0@gmail.com

This form was created inside of City of Reno.

Google Forms

Redistricting Draft Maps Feedback

The City of Reno is redrawing its ward boundaries to transition from five to six wards. Please provide your feedback on the six draft scenarios below. Check on [Reno.Gov/Redistricting](https://reno.gov/redistricting) for information about this process.

Draft Map #1

[Interactive Map](#)

Draft Map #1



Please rate draft map #1.

Unsatisfied

1 ☐

2 ☐

3 ☒

4 ☐

5 ☐

Highly Satisfied

What do you like about draft map #1?

Neutral

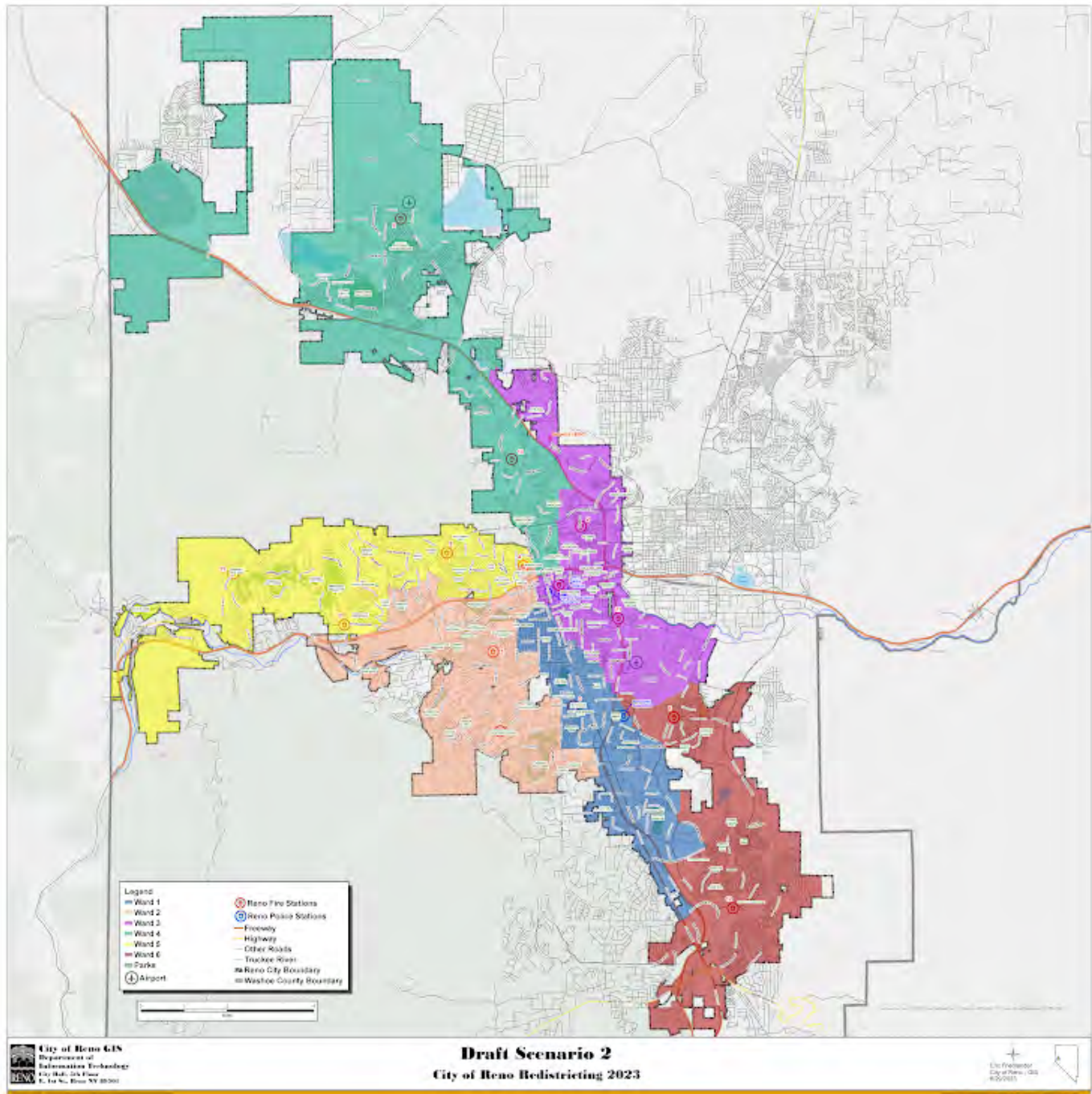
What could be better about draft map #1?

Any additional input you would like to add for draft map #1?

Draft Map #2

[Interactive Map](#)

Draft Map Scenario #2



Please rate draft map #2.

Unsatisfied

1 ☐

2 ☐

3 ☐

4 ☒

5 ☐

Highly Satisfied

What do you like about draft map #2?

Inclusion of additional area to south

What could be better about draft map #2?

Any additional input you would like to add for draft map #2?

Draft Map #3

[Interactive Map](#)

Draft Map Scenario #3



Please rate draft map #3.

Unsatisfied

1 ☒

2 ☐

3 ☐

4 ☐

5 ☐

Highly Satisfied

What do you like about draft map #3?

Absolutely horrible and gerrymandered

What could be better about draft map #3?

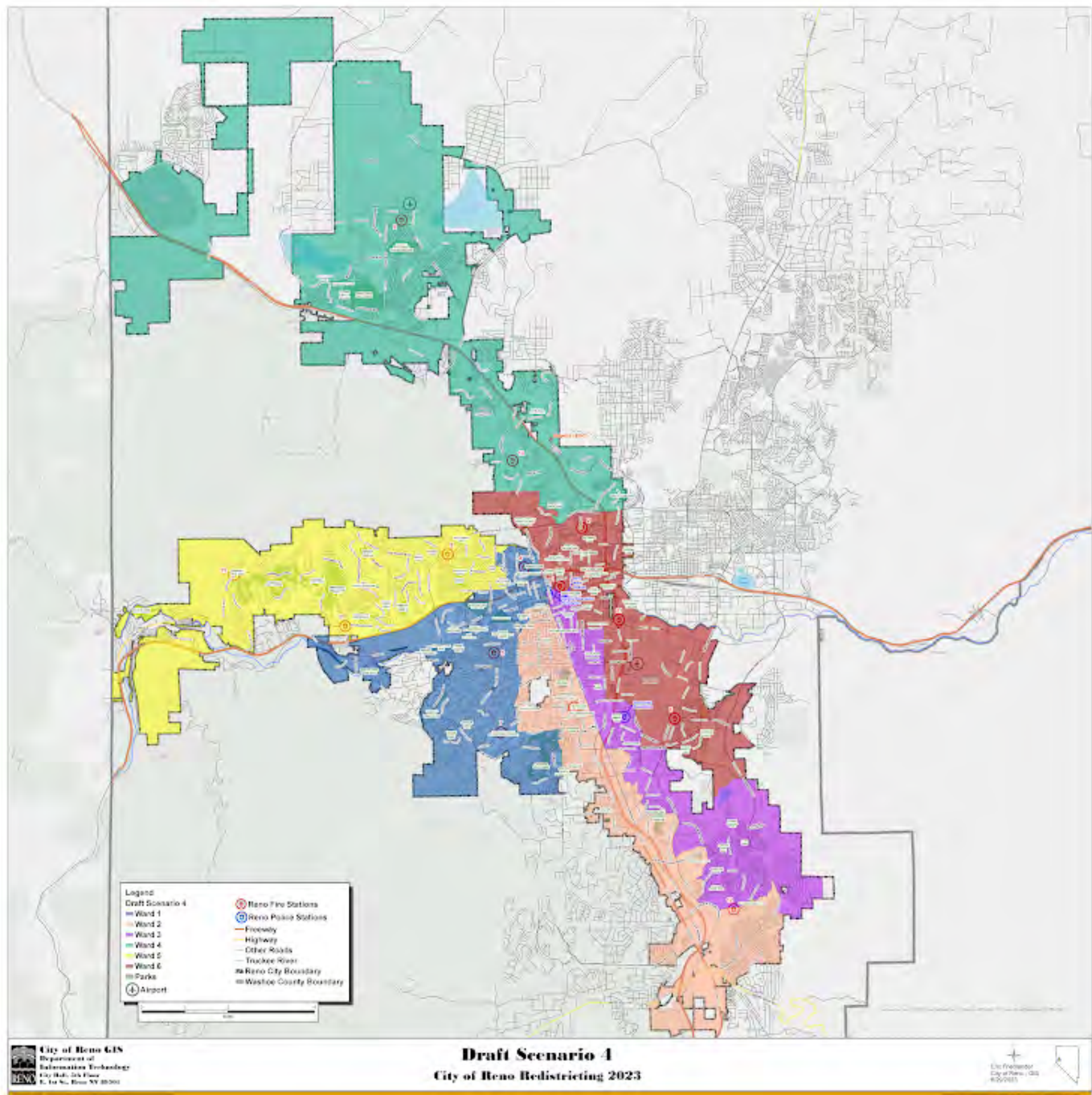
Any additional input you would like to add on draft map #3?

Don't do this one

Draft Map #4

[Interactive Map](#)

Draft Map Scenario #4



Please rate draft map #4.

Unsatisfied

1 ☐

2 ☐

3 ☒

4 ☐

5 ☐

Highly Satisfied

What do you like about draft map #4?

Neutral

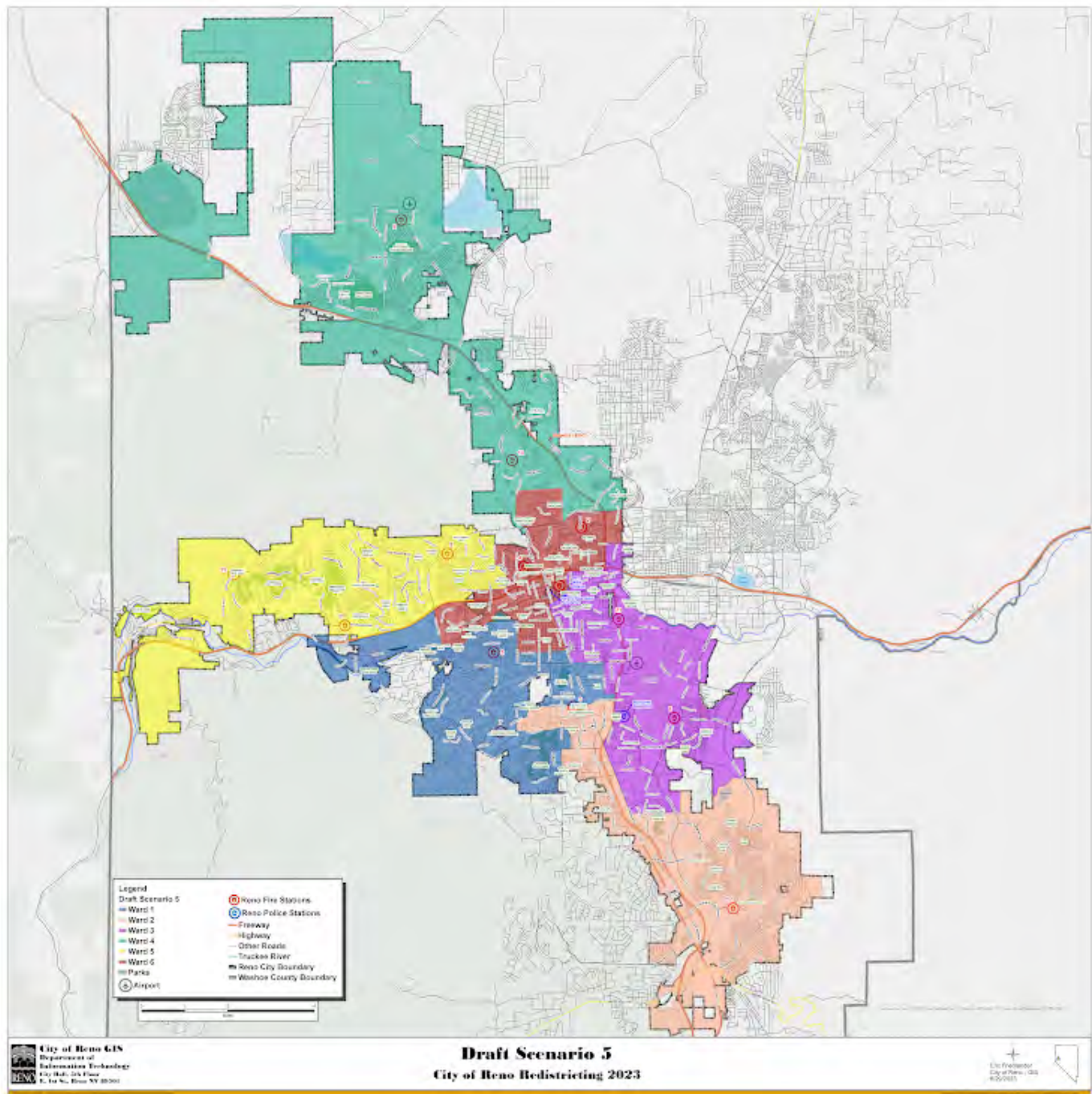
What could be better about draft map #4?

Any additional input you would like to add on draft map #4?

Draft Map #5

[Interactive Map](#)

Draft Map Scenario #5



Please rate draft map #5.

Unsatisfied

1 ☒

2 ☐

3 ☐

4 ☐

5 ☐

Highly Satisfied

What do you like about draft map #5?

Absolutely horrible and gerrymandered

What could be better about draft map #5?

Any additional input you would like to add on draft map #5?

Don't do this one

Draft Map #6

[Interactive Map](#)

Draft Map Scenario #6



Please rate draft map #6.

Unsatisfied

1 ☐

2 ☐

3 ☐

4 ☐

5 ☒

Highly Satisfied

What do you like about draft map #6?

Inclusion of similar neighborhoods to the south

What could be better about draft map #6?

Any additional input you would like to add on draft map #6?

This is the best case scenario and should be chosen by the city.

Your Information

First Name

Jamie

Last Name

Tract

Current Ward

1

Email or Address

Jamie.Rinehart.24@gmail.com

This form was created inside of City of Reno.

Google Forms

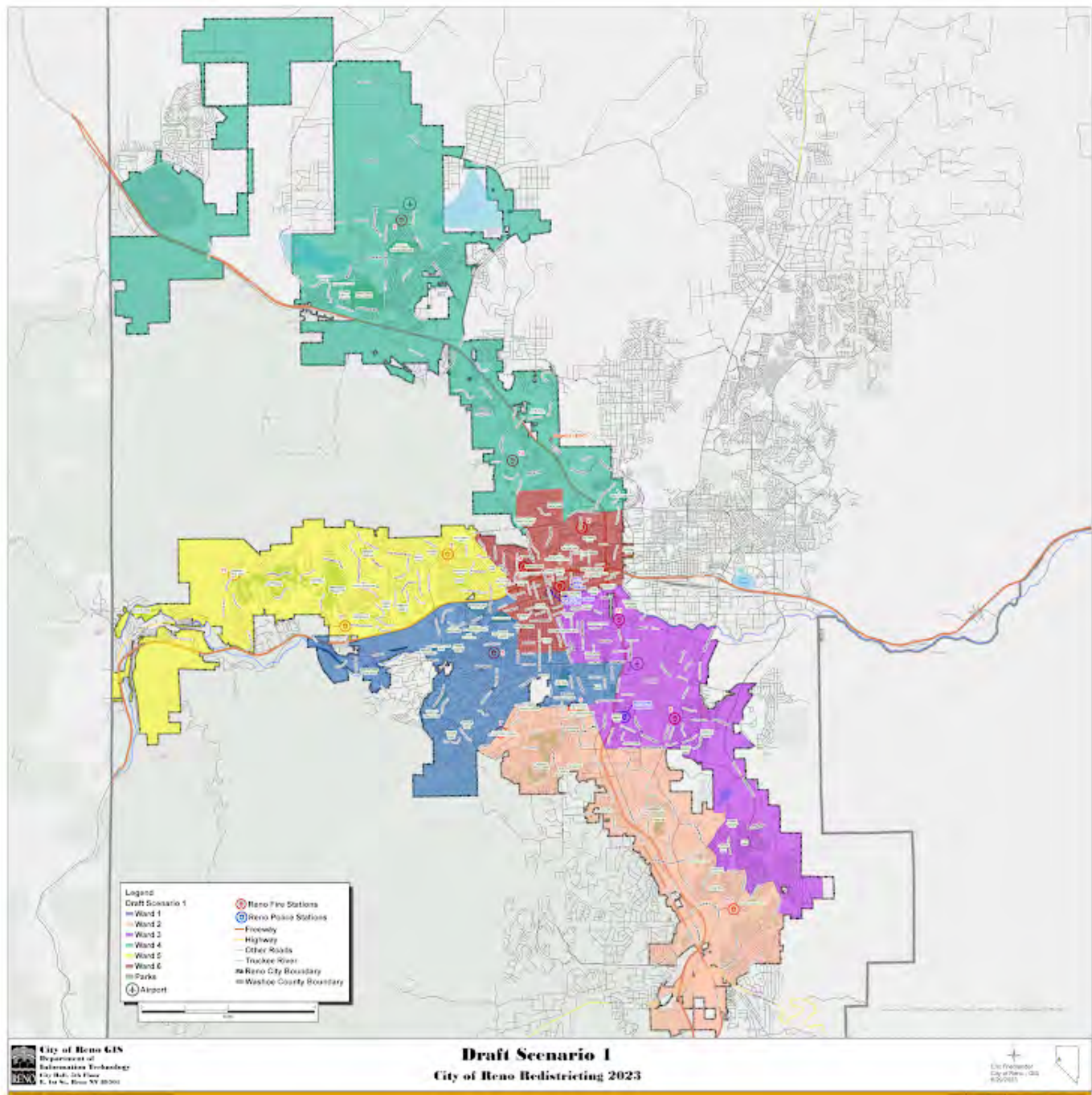
Redistricting Draft Maps Feedback

The City of Reno is redrawing its ward boundaries to transition from five to six wards. Please provide your feedback on the six draft scenarios below. Check on [Reno.Gov/Redistricting](https://reno.gov/redistricting) for information about this process.

Draft Map #1

[Interactive Map](#)

Draft Map #1



Please rate draft map #1.

Unsatisfied

1 ☐

2 ☐

3 ☒

4 ☐

5 ☐

Highly Satisfied

What do you like about draft map #1?

Neutral

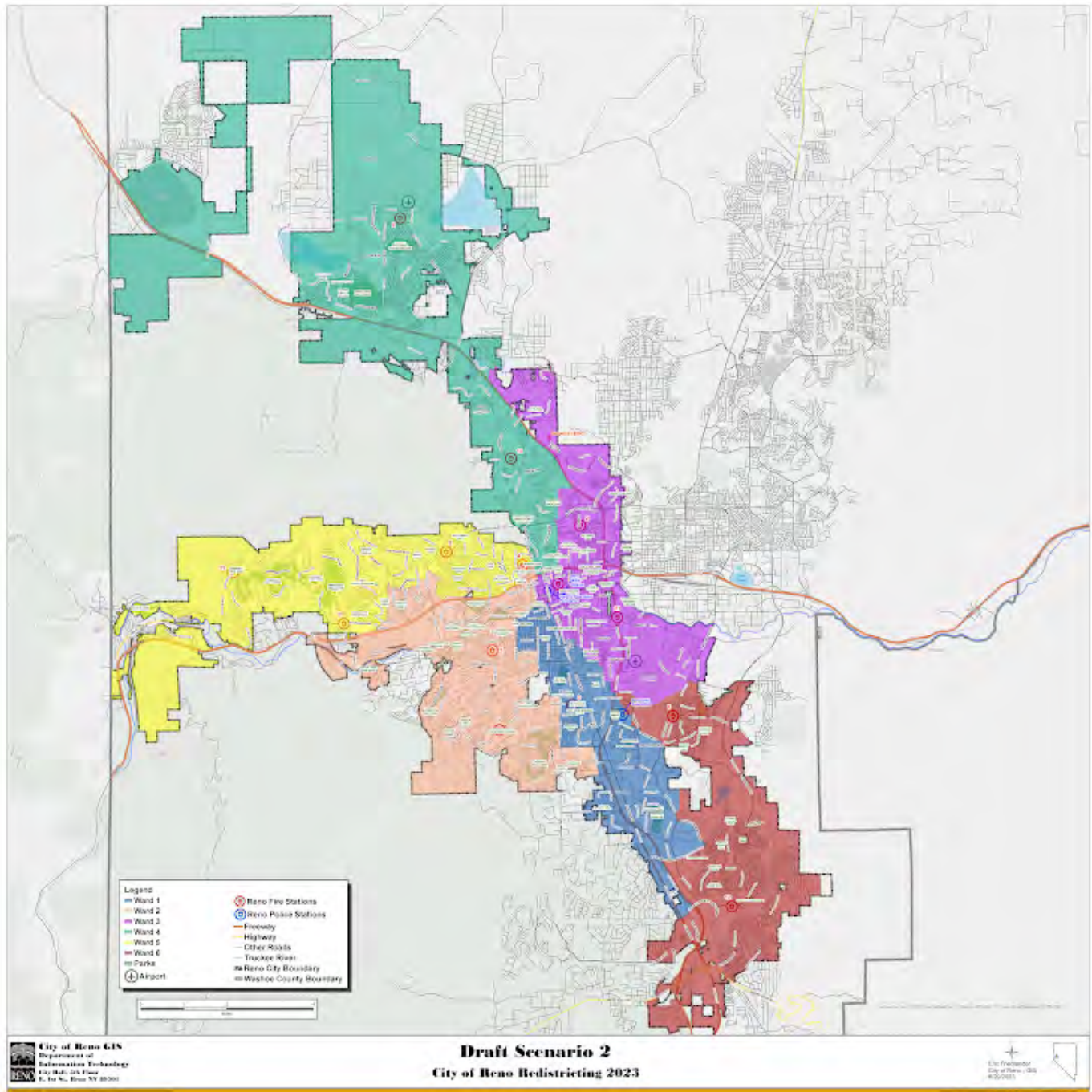
What could be better about draft map #1?

Any additional input you would like to add for draft map #1?

Draft Map #2

[Interactive Map](#)

Draft Map Scenario #2



Please rate draft map #2.

Unsatisfied

1 ☐

2 ☐

3 ☐

4 ☒

5 ☐

Highly Satisfied

What do you like about draft map #2?

Inclusions of similar neighborhoods in vicinity

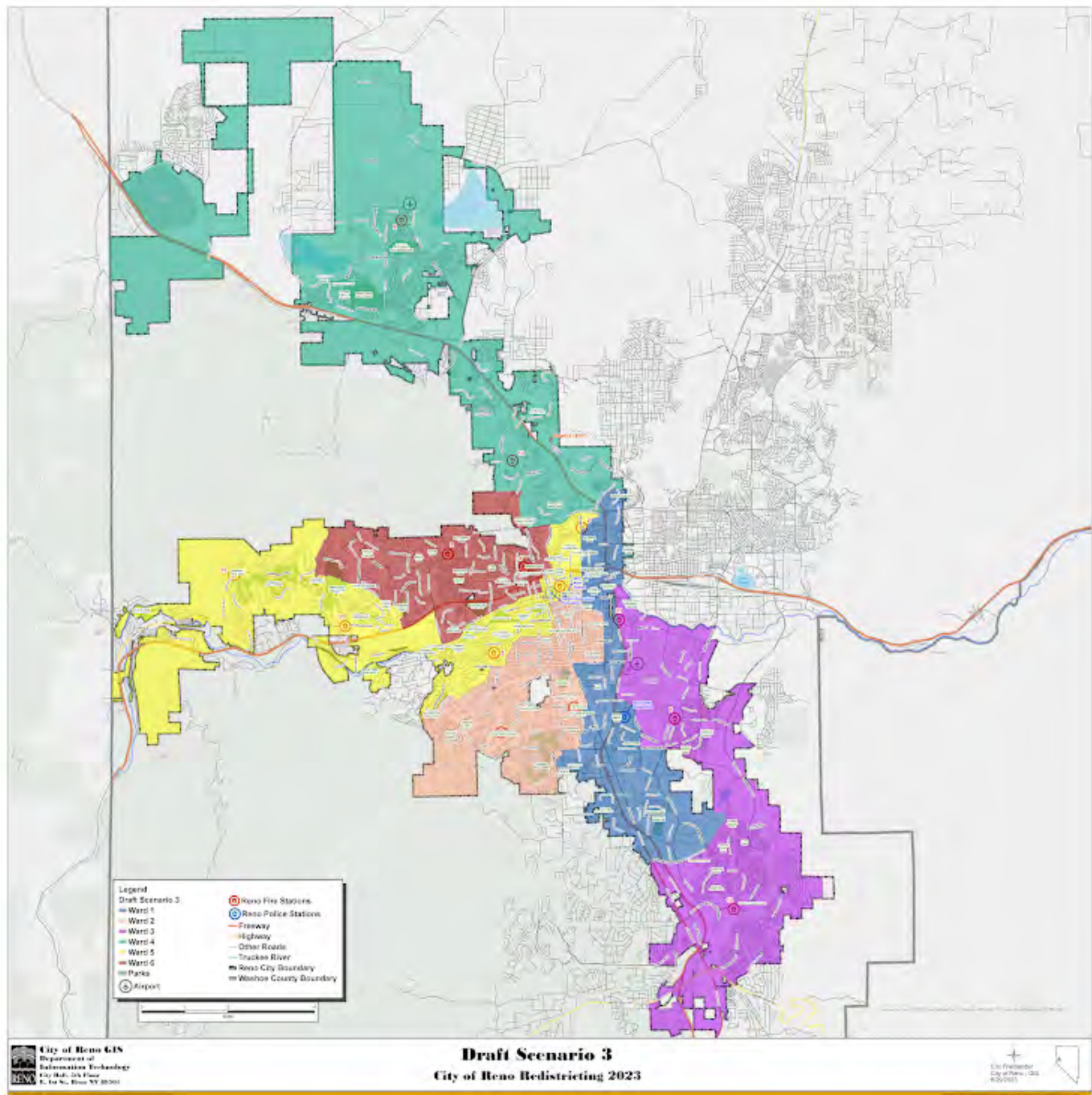
What could be better about draft map #2?

Any additional input you would like to add for draft map #2?

Draft Map #3

[Interactive Map](#)

Draft Map Scenario #3



Please rate draft map #3.

Unsatisfied

1 ☒

2 ☐

3 ☐

4 ☐

5 ☐

Highly Satisfied

What do you like about draft map #3?

Gerrymandered and inappropriate grouping of neighborhoods.

What could be better about draft map #3?

Any additional input you would like to add on draft map #3?

The lines make absolutely no sense

Draft Map #4

[Interactive Map](#)

Draft Map Scenario #4



Please rate draft map #4.

Unsatisfied

1 ☐

2 ☐

3 ☒

4 ☐

5 ☐

Highly Satisfied

What do you like about draft map #4?

Generally neutral

What could be better about draft map #4?

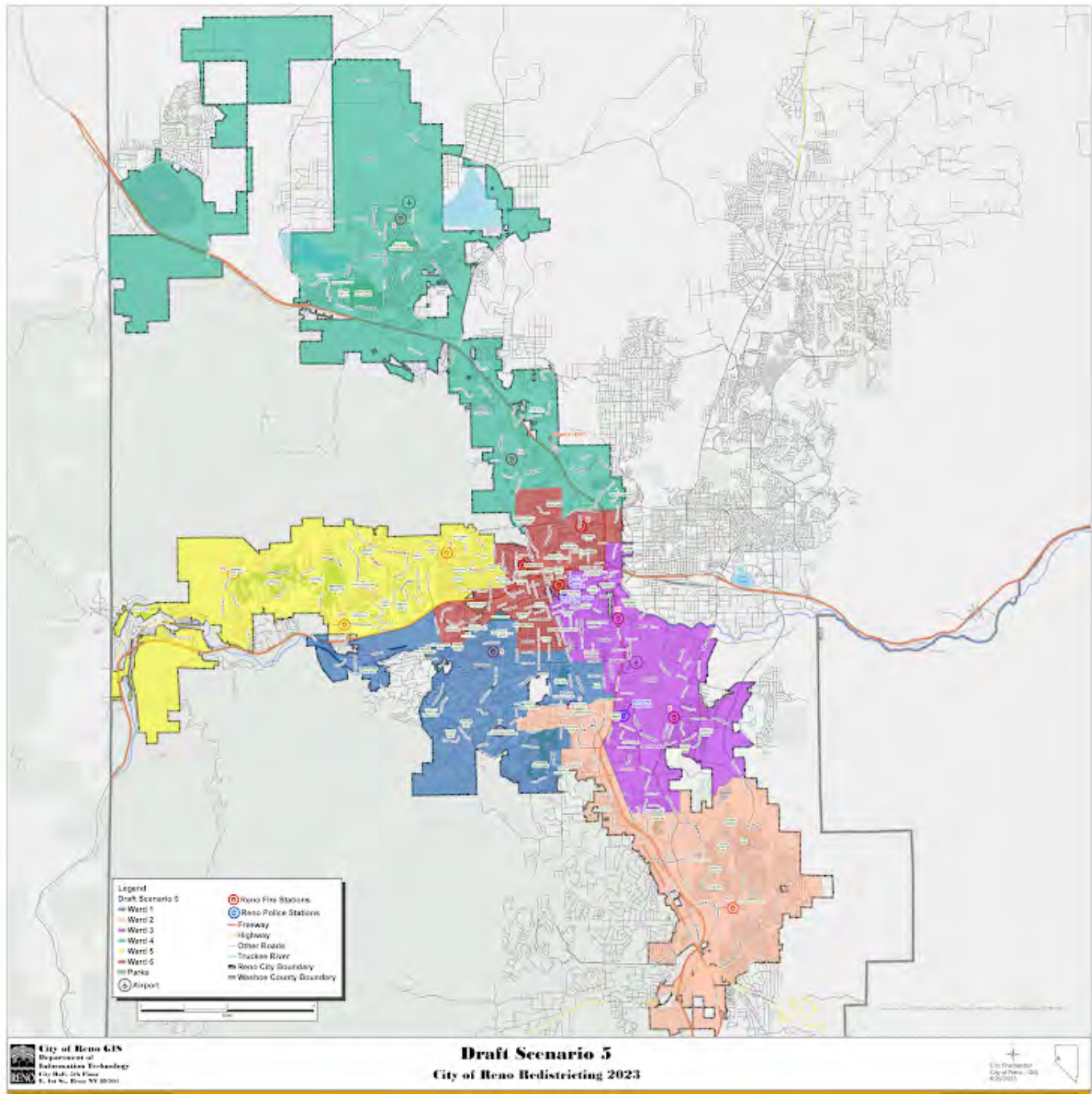
Some of the neighborhood expansion doesn't make sense

Any additional input you would like to add on draft map #4?

Draft Map #5

[Interactive Map](#)

Draft Map Scenario #5



Please rate draft map #5.

Unsatisfied

1 ☒

2 ☐

3 ☐

4 ☐

5 ☐

Highly Satisfied

What do you like about draft map #5?

Gerrymandered and inappropriate drawing of the boundaries to group dissimilar neighborhoods and inappropriately benefit select neighborhoods

What could be better about draft map #5?

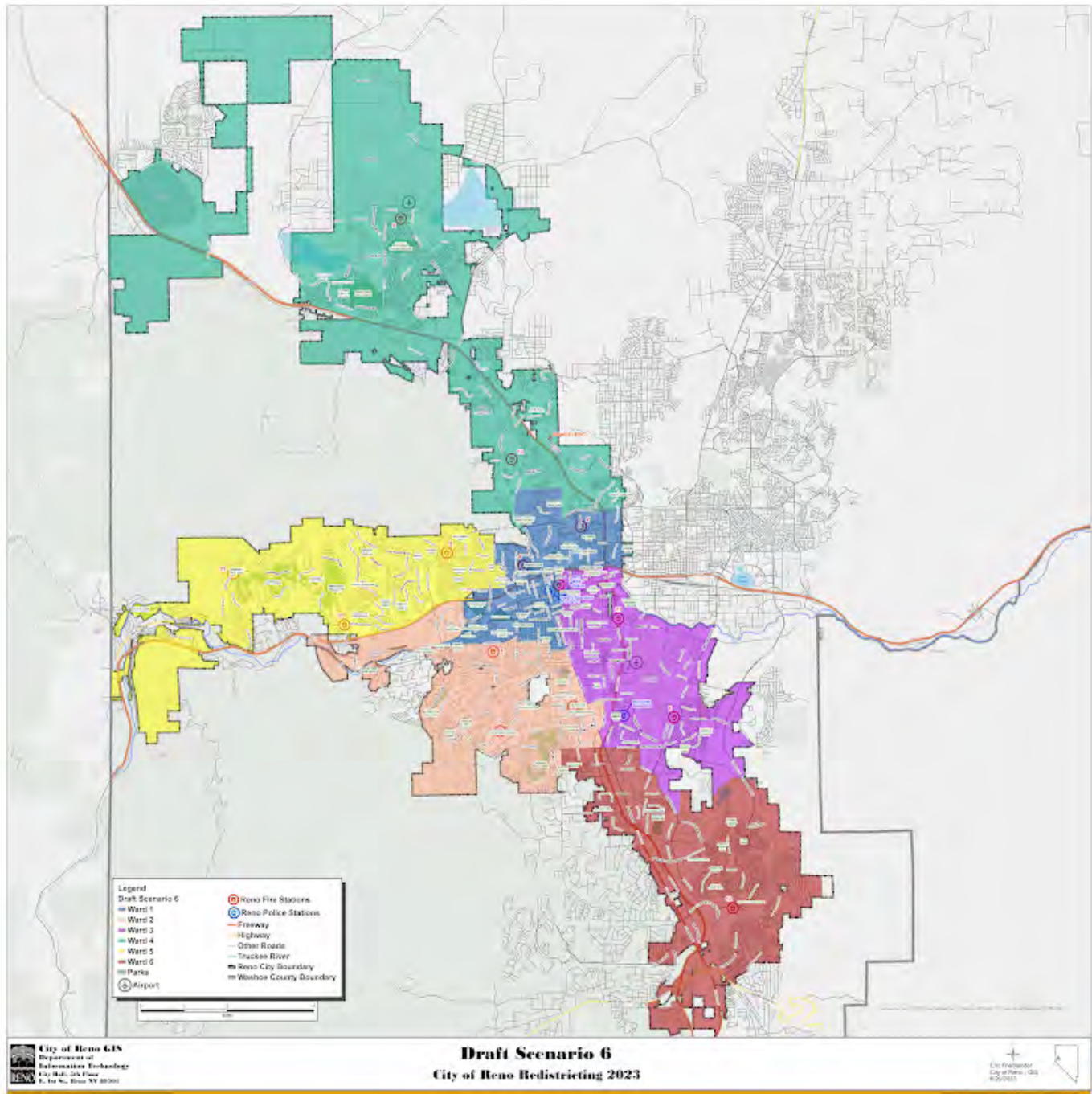
Any additional input you would like to add on draft map #5?

This should never be chosen.

Draft Map #6

[Interactive Map](#)

Draft Map Scenario #6



Please rate draft map #6.

Unsatisfied

1 ☐

2 ☐

3 ☐

4 ☐

5 ☒

Highly Satisfied

What do you like about draft map #6?

The grouping of districts makes sense.

What could be better about draft map #6?

Any additional input you would like to add on draft map #6?

This is the map the City should chose. It makes the most sense and feels the least gerrymandered.

Your Information

First Name

Matt

Last Name

Tract

Current Ward

1

Email or Address

Matthew.tract@gmail.com

This form was created inside of City of Reno.

Google Forms

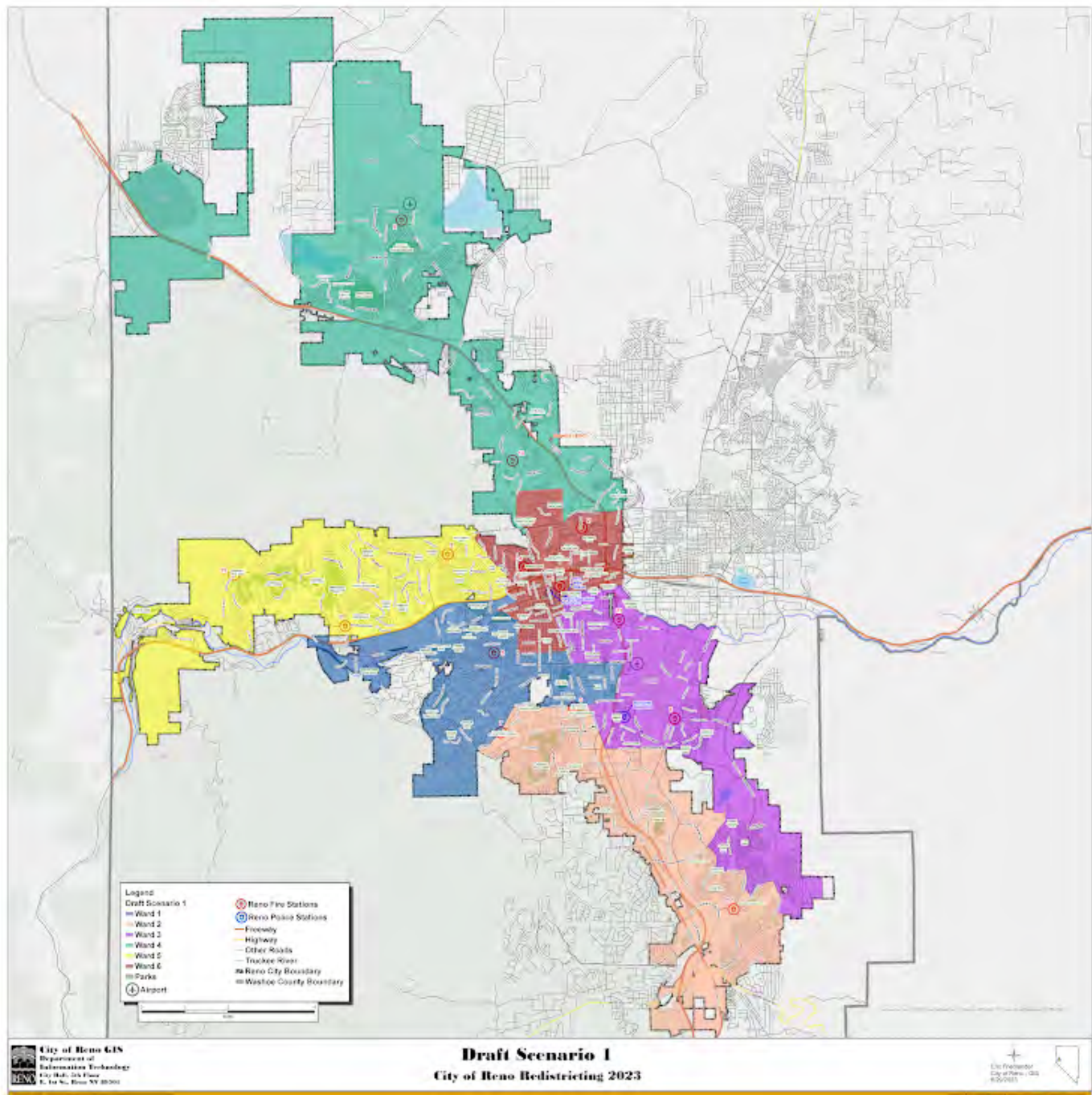
Redistricting Draft Maps Feedback

The City of Reno is redrawing its ward boundaries to transition from five to six wards. Please provide your feedback on the six draft scenarios below. Check on [Reno.Gov/Redistricting](https://reno.gov/redistricting) for information about this process.

Draft Map #1

[Interactive Map](#)

Draft Map #1



Please rate draft map #1.

Unsatisfied

1 ☐

2 ☐

3 ☐

4 ☒

5 ☐

Highly Satisfied

What do you like about draft map #1?

puts new ward downtown

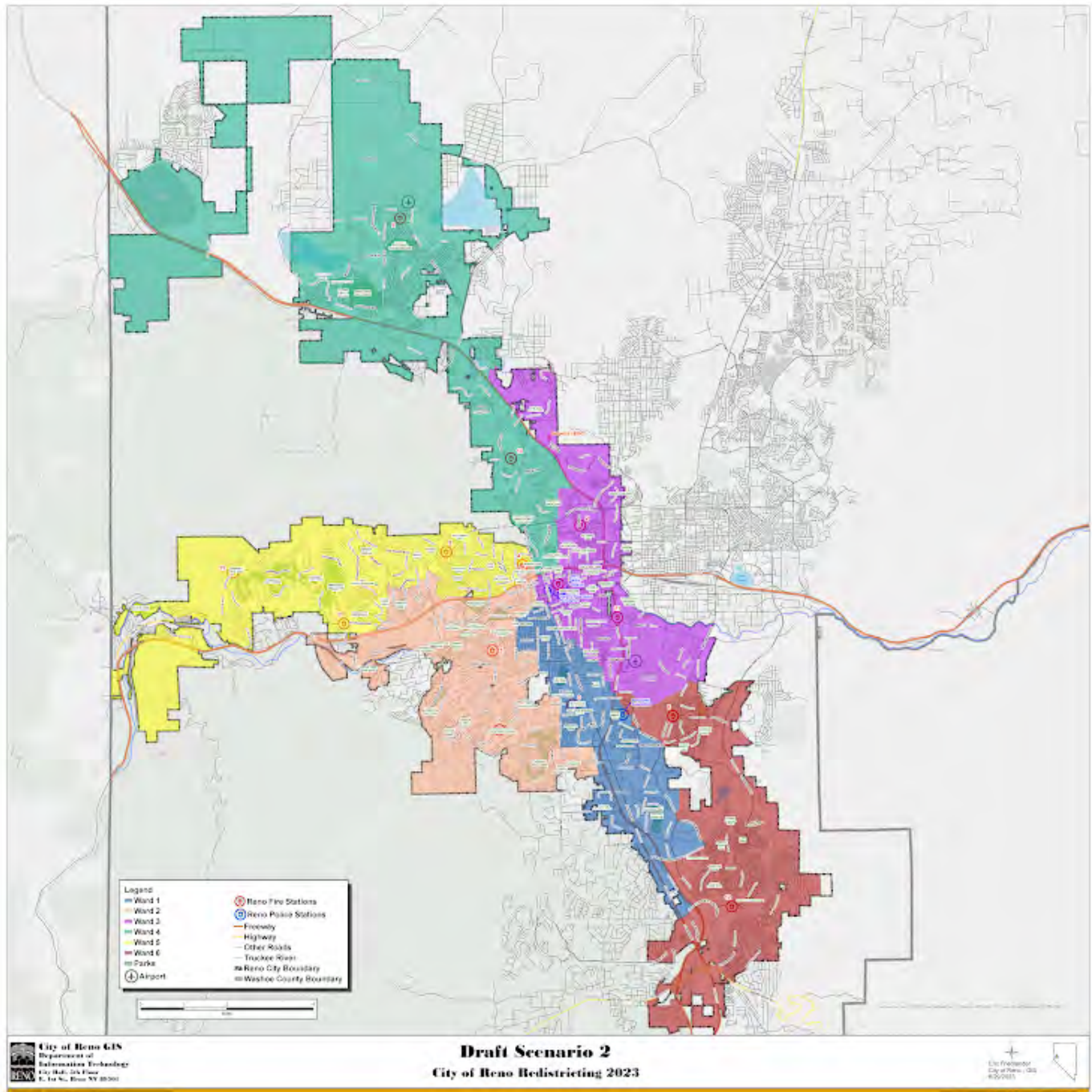
What could be better about draft map #1?

Any additional input you would like to add for draft map #1?

Draft Map #2

[Interactive Map](#)

Draft Map Scenario #2



Please rate draft map #2.

Unsatisfied

1 ☒

2 ☐

3 ☐

4 ☐

5 ☐

Highly Satisfied

What do you like about draft map #2?

I don't like anything about it.

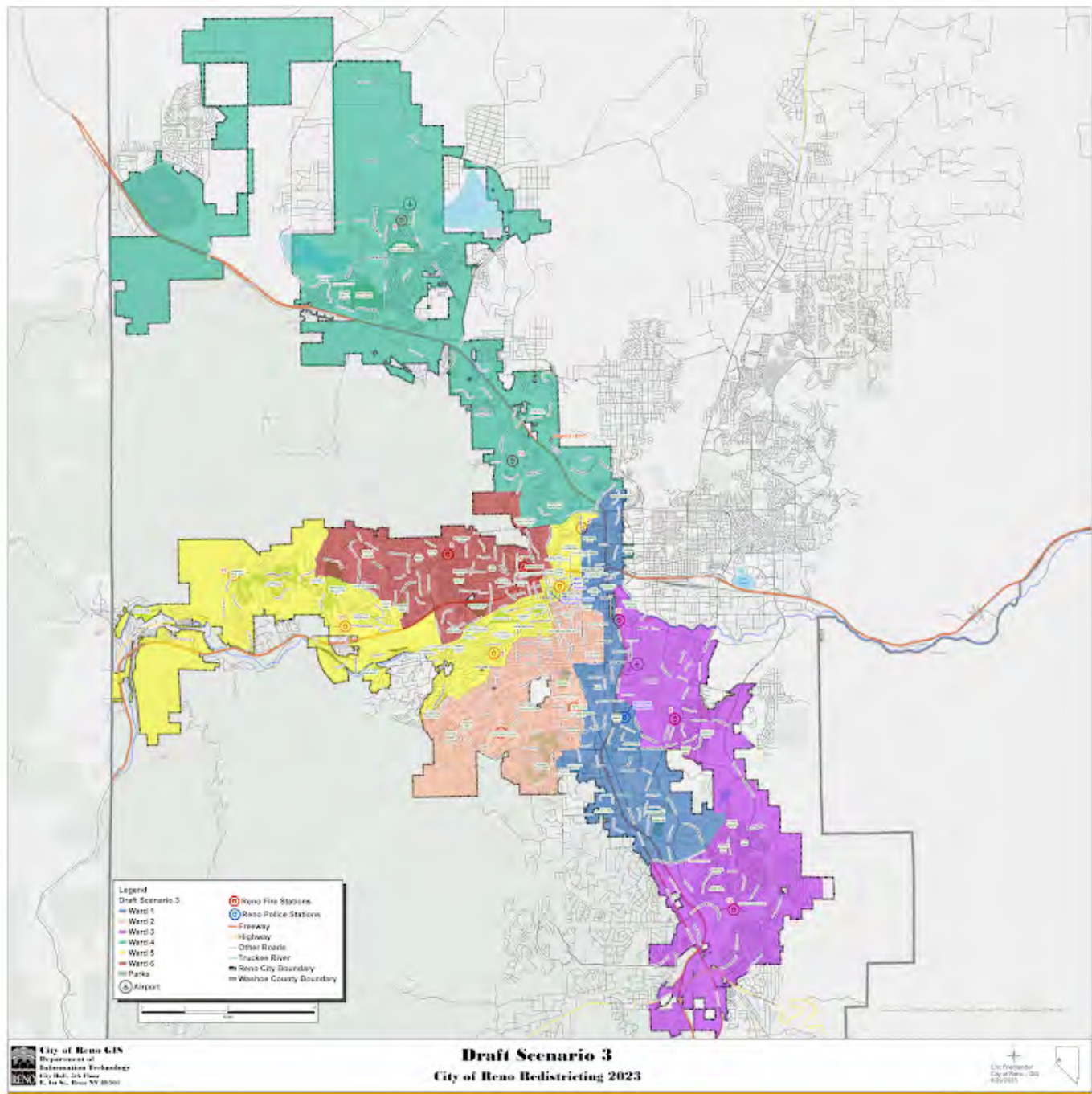
What could be better about draft map #2?

Any additional input you would like to add for draft map #2?

Draft Map #3

[Interactive Map](#)

Draft Map Scenario #3



Please rate draft map #3.

Unsatisfied

1 ☒

2 ☐

3 ☐

4 ☐

5 ☐

Highly Satisfied

What do you like about draft map #3?

I don't like anything about it.

What could be better about draft map #3?

Any additional input you would like to add on draft map #3?

Draft Map #4

[Interactive Map](#)

Draft Map Scenario #4



Please rate draft map #4.

Unsatisfied

1 ☐

2 ☐

3 ☐

4 ☒

5 ☐

Highly Satisfied

What do you like about draft map #4?

Keeps Ward 2 partially in South Reno

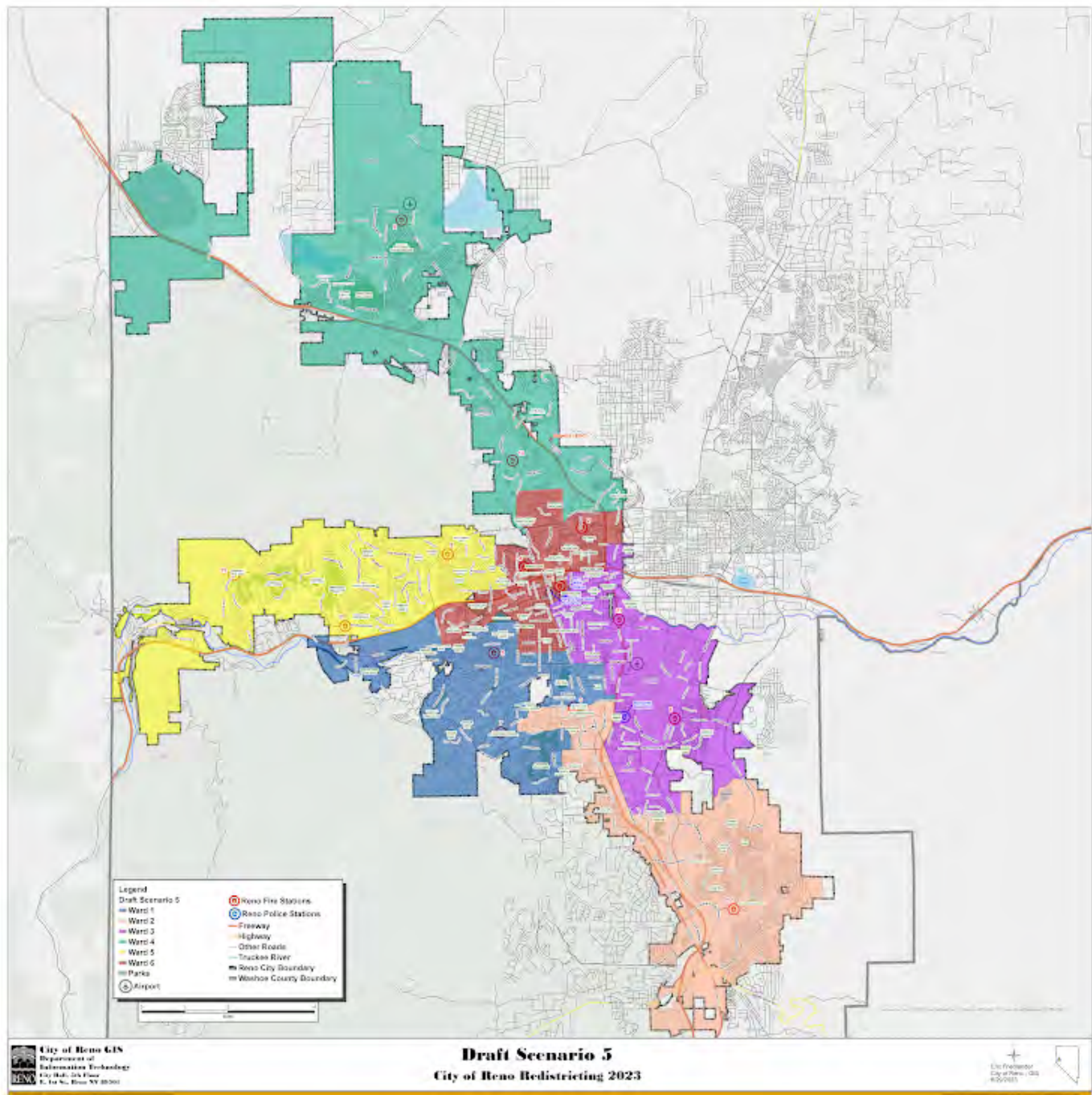
What could be better about draft map #4?

Any additional input you would like to add on draft map #4?

Draft Map #5

[Interactive Map](#)

Draft Map Scenario #5



Please rate draft map #5.

Unsatisfied

1 ☐

2 ☐

3 ☐

4 ☐

5 ☒

Highly Satisfied

What do you like about draft map #5?

Keeps Ward 2 in South Reno.

What could be better about draft map #5?

Ward 3 could be extended to cover some areas covered by Ward 3.

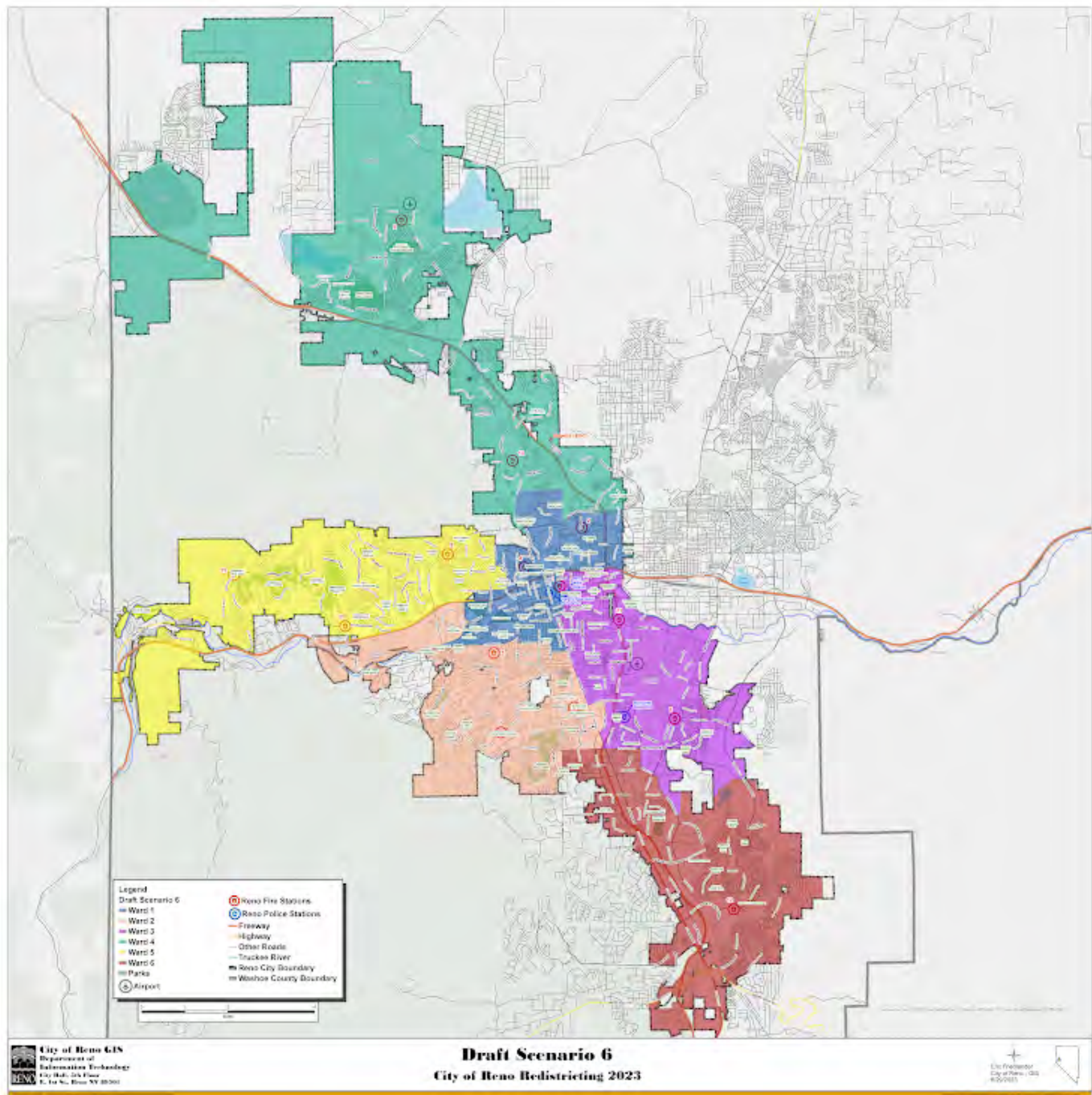
Any additional input you would like to add on draft map #5?

Ward 4 covers too much. It should be divided with Ward 3

Draft Map #6

[Interactive Map](#)

Draft Map Scenario #6



Please rate draft map #6.

Unsatisfied

1 ☒

2 ☐

3 ☐

4 ☐

5 ☐

Highly Satisfied

What do you like about draft map #6?

I don't like it at all. Ward 6 should be downtown, or split with Ward 4.

What could be better about draft map #6?

Keep Ward 2 in South Reno, put Ward 6 in between Ward 1 and Ward 4

Any additional input you would like to add on draft map #6?

Your Information

First Name

Last Name

.....

Current Ward

.....

Email or Address

.....

This form was created inside of City of Reno.



Redistricting Draft Maps Feedback

The City of Reno is redrawing its ward boundaries to transition from five to six wards. Please provide your feedback on the six draft scenarios below. Check on [Reno.Gov/Redistricting](https://reno.gov/redistricting) for information about this process.

Draft Map #1

[Interactive Map](#)

Draft Map #1



Please rate draft map #1.

Unsatisfied

1 ☐

2 ☐

3 ☐

4 ☐

5 ☐

Highly Satisfied

What do you like about draft map #1?

What could be better about draft map #1?

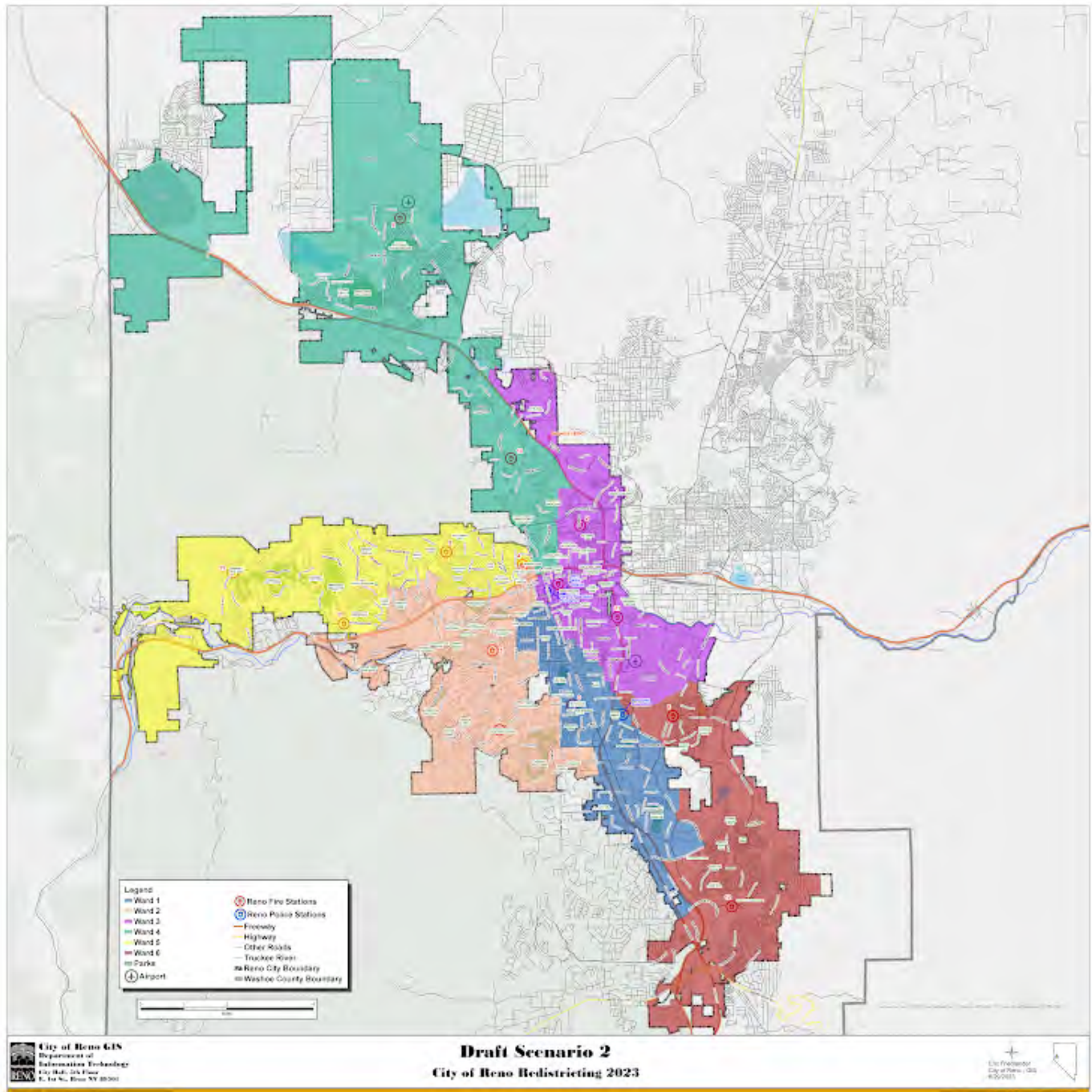
I don't like that Ward 6 is the most under-represented by population since the needs of this district seem more distinct than other districts. It's more lower income housing.

Any additional input you would like to add for draft map #1?

Draft Map #2

[Interactive Map](#)

Draft Map Scenario #2



Please rate draft map #2.

Unsatisfied

1 ☐

2 ☐

3 ☐

4 ☐

5 ☒

Highly Satisfied

What do you like about draft map #2?

I think this map does the best job to represent the economic status of different regions of Reno while being reasonably balanced by population.

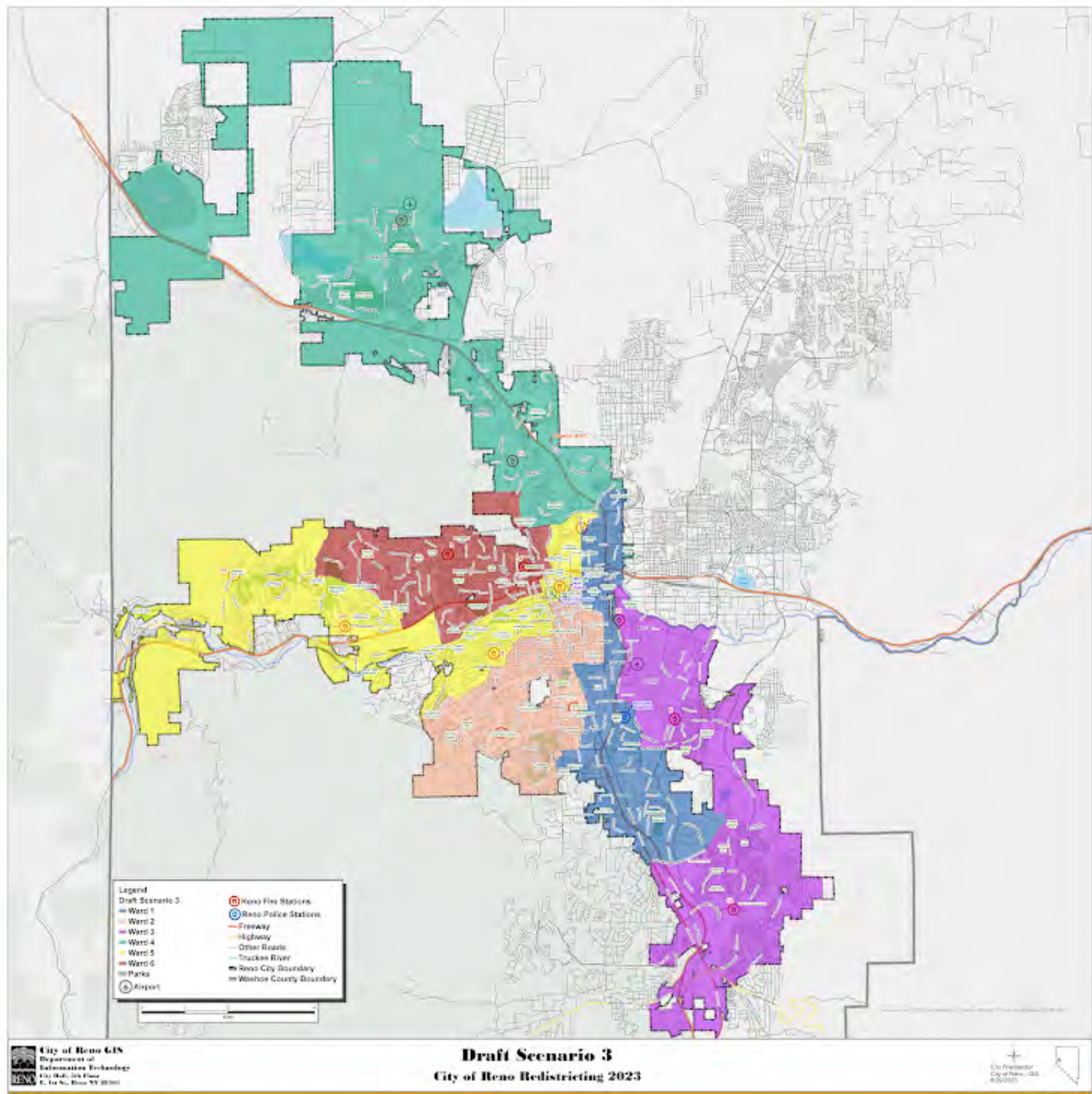
What could be better about draft map #2?

Any additional input you would like to add for draft map #2?

Draft Map #3

[Interactive Map](#)

Draft Map Scenario #3



Please rate draft map #3.

Unsatisfied

1 ☐

2 ☐

3 ☐

4 ☐

5 ☐

Highly Satisfied

What do you like about draft map #3?

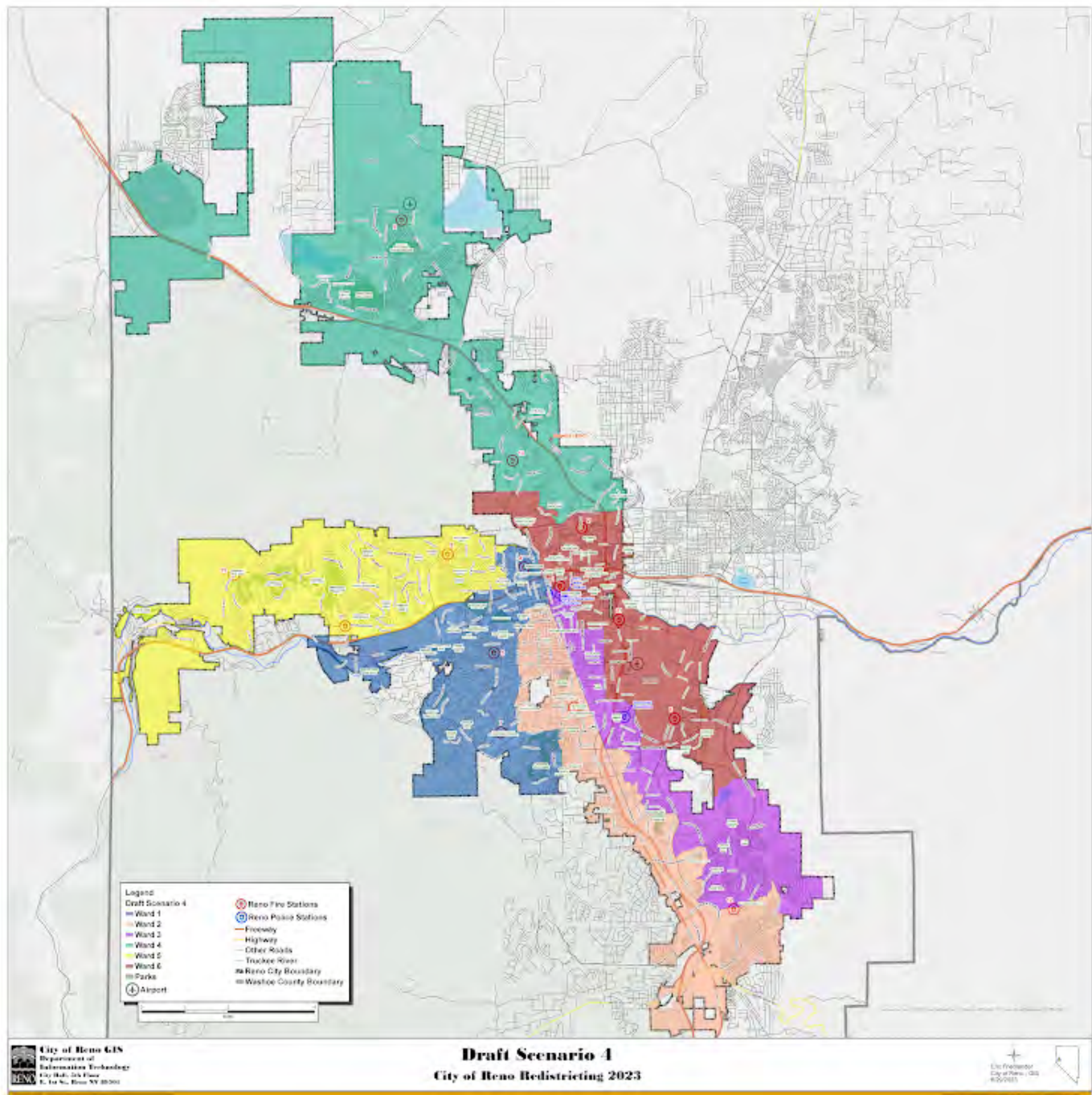
What could be better about draft map #3?

Any additional input you would like to add on draft map #3?

Draft Map #4

[Interactive Map](#)

Draft Map Scenario #4



Please rate draft map #4.

Unsatisfied

1 ☐

2 ☐

3 ☐

4 ☐

5 ☐

Highly Satisfied

What do you like about draft map #4?

What could be better about draft map #4?

Any additional input you would like to add on draft map #4?

Draft Map #5

[Interactive Map](#)

Draft Map Scenario #5



Please rate draft map #5.

Unsatisfied

1 ☐

2 ☐

3 ☐

4 ☐

5 ☐

Highly Satisfied

What do you like about draft map #5?

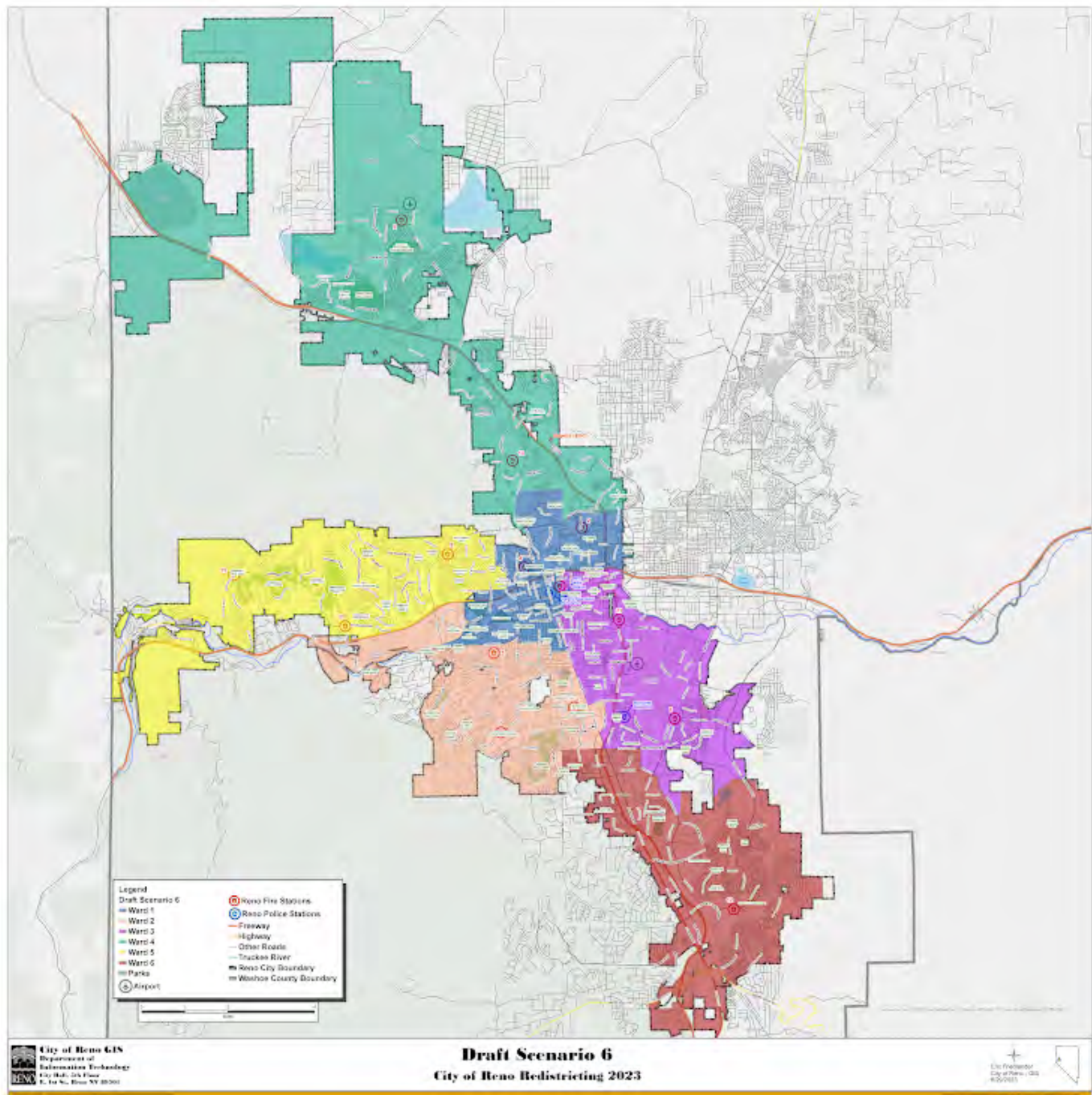
What could be better about draft map #5?

Any additional input you would like to add on draft map #5?

Draft Map #6

[Interactive Map](#)

Draft Map Scenario #6



Please rate draft map #6.

Unsatisfied

1 ☐

2 ☐

3 ☐

4 ☐

5 ☐

Highly Satisfied

What do you like about draft map #6?

.....

What could be better about draft map #6?

.....

Any additional input you would like to add on draft map #6?

.....

Your Information

First Name

John

.....

Last Name

Martino

Current Ward

Ward 5

Email or Address

martinoj13@yahoo.com

This form was created inside of City of Reno.

Google Forms

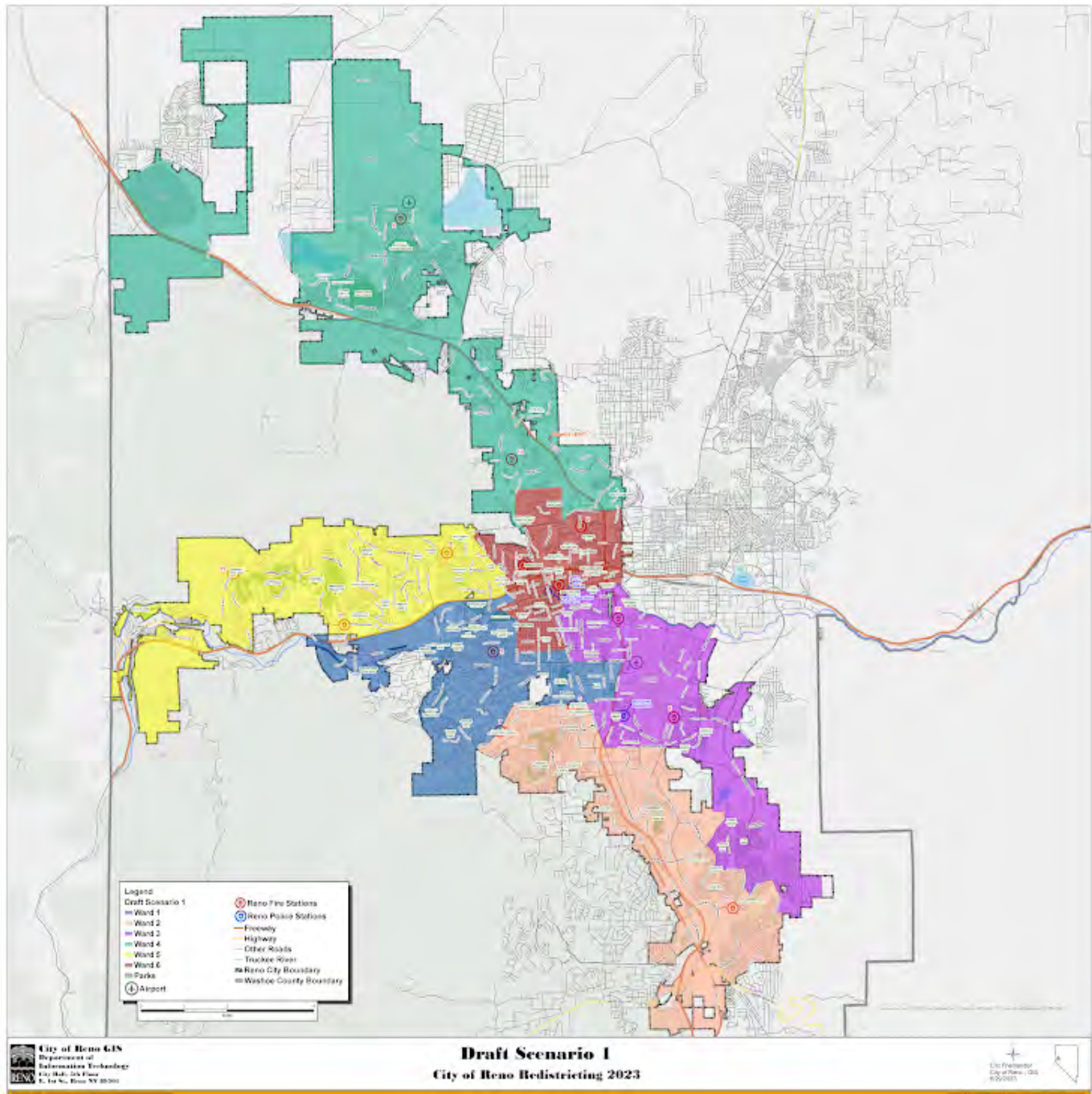
Redistricting Draft Maps Feedback

The City of Reno is redrawing its ward boundaries to transition from five to six wards. Please provide your feedback on the six draft scenarios below. Check on [Reno.Gov/Redistricting](https://reno.gov/redistricting) for information about this process.

Draft Map #1

[Interactive Map](#)

Draft Map #1



Please rate draft map #1.

Unsatisfied

1 ☐

2 ☐

3 ☐

4 ☐

5 ☐

Highly Satisfied

What do you like about draft map #1?

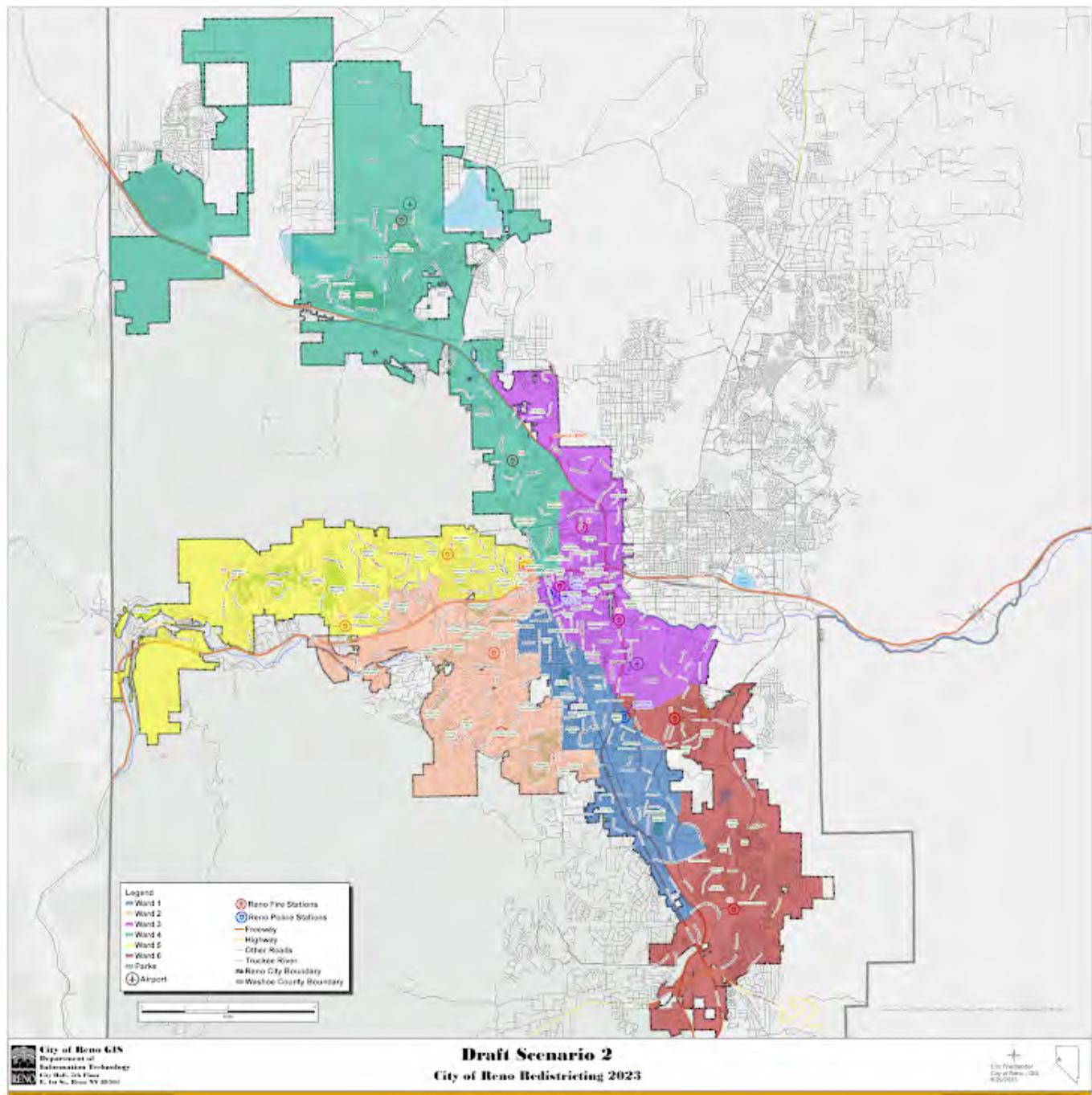
What could be better about draft map #1?

Any additional input you would like to add for draft map #1?

Draft Map #2

[Interactive Map](#)

Draft Map Scenario #2



Please rate draft map #2.

Unsatisfied

1 ☐

2 ☐

3 ☐

4 ☐

5 ☐

Highly Satisfied

What do you like about draft map #2?

What could be better about draft map #2?

Any additional input you would like to add for draft map #2?

Draft Map #3

[Interactive Map](#)

Draft Map Scenario #3



Please rate draft map #3.

Unsatisfied

1 ☐

2 ☐

3 ☐

4 ☐

5 ☐

Highly Satisfied

What do you like about draft map #3?

I think the candidates for each of these 6 Wards would have to represent a wide diversity of economic needs.

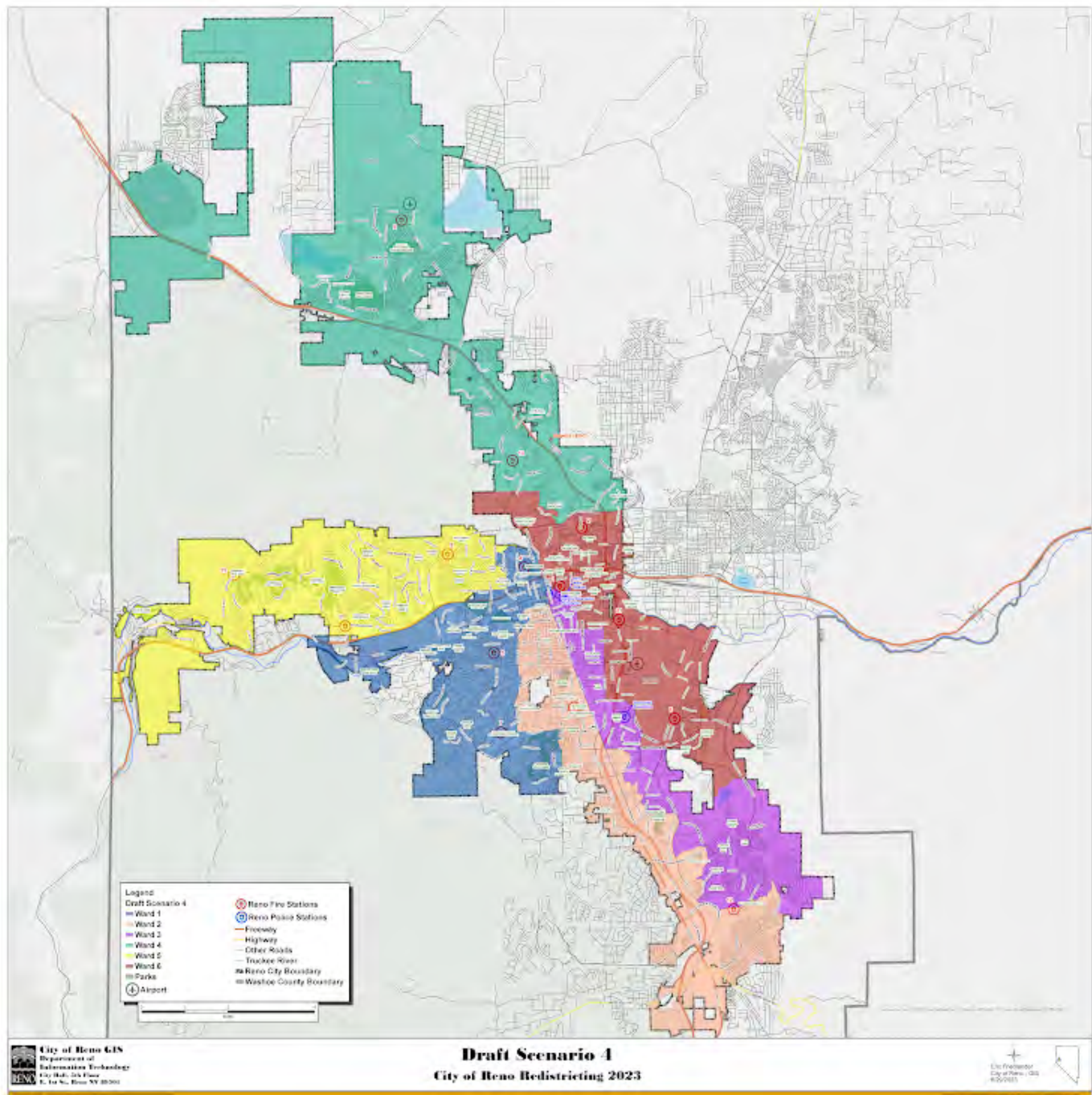
What could be better about draft map #3?

Any additional input you would like to add on draft map #3?

Draft Map #4

[Interactive Map](#)

Draft Map Scenario #4



Please rate draft map #4.

Unsatisfied

1 ☐

2 ☐

3 ☐

4 ☐

5 ☐

Highly Satisfied

What do you like about draft map #4?

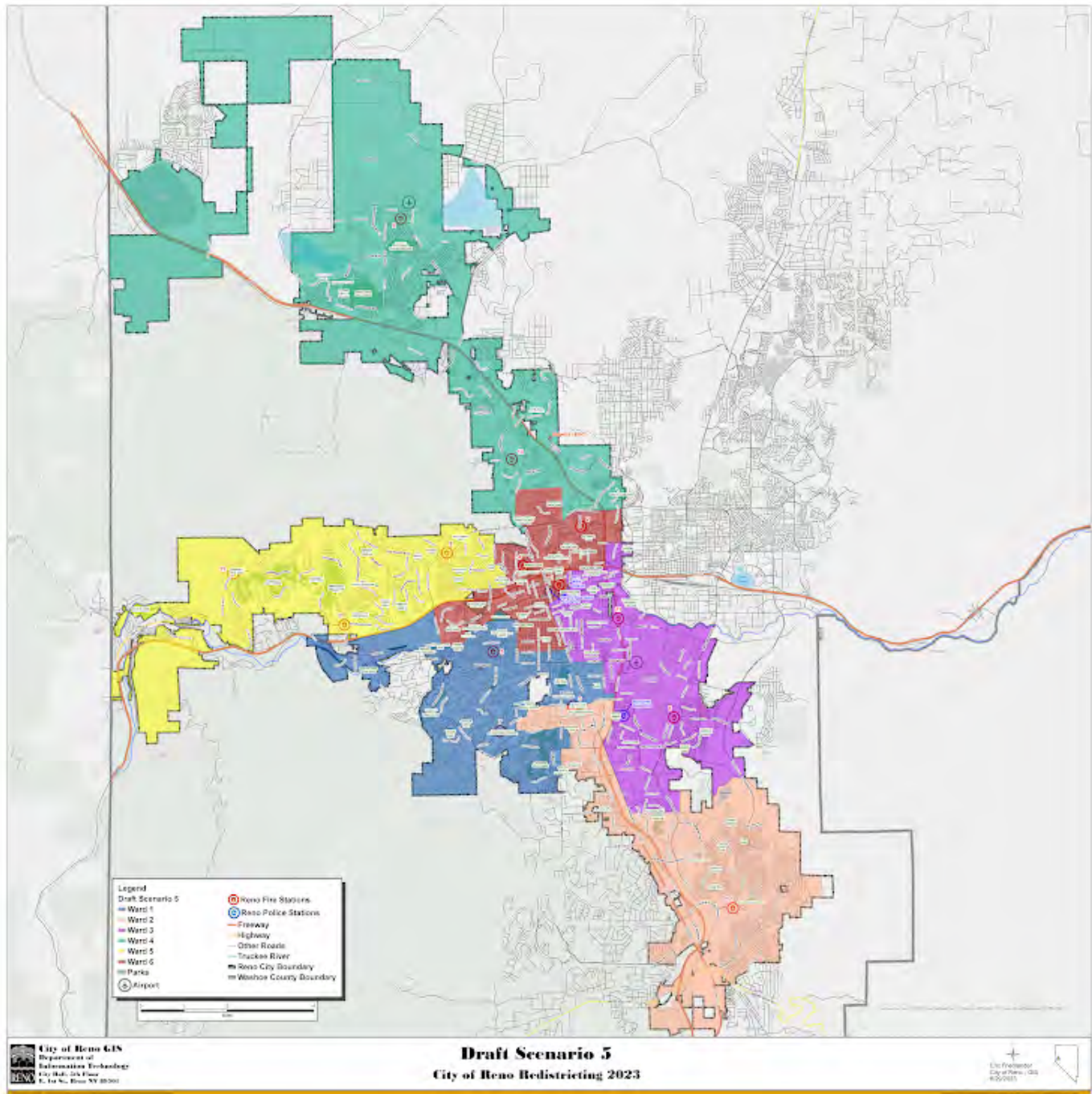
What could be better about draft map #4?

Any additional input you would like to add on draft map #4?

Draft Map #5

[Interactive Map](#)

Draft Map Scenario #5



Please rate draft map #5.

Unsatisfied

1 ☐

2 ☐

3 ☐

4 ☐

5 ☐

Highly Satisfied

What do you like about draft map #5?

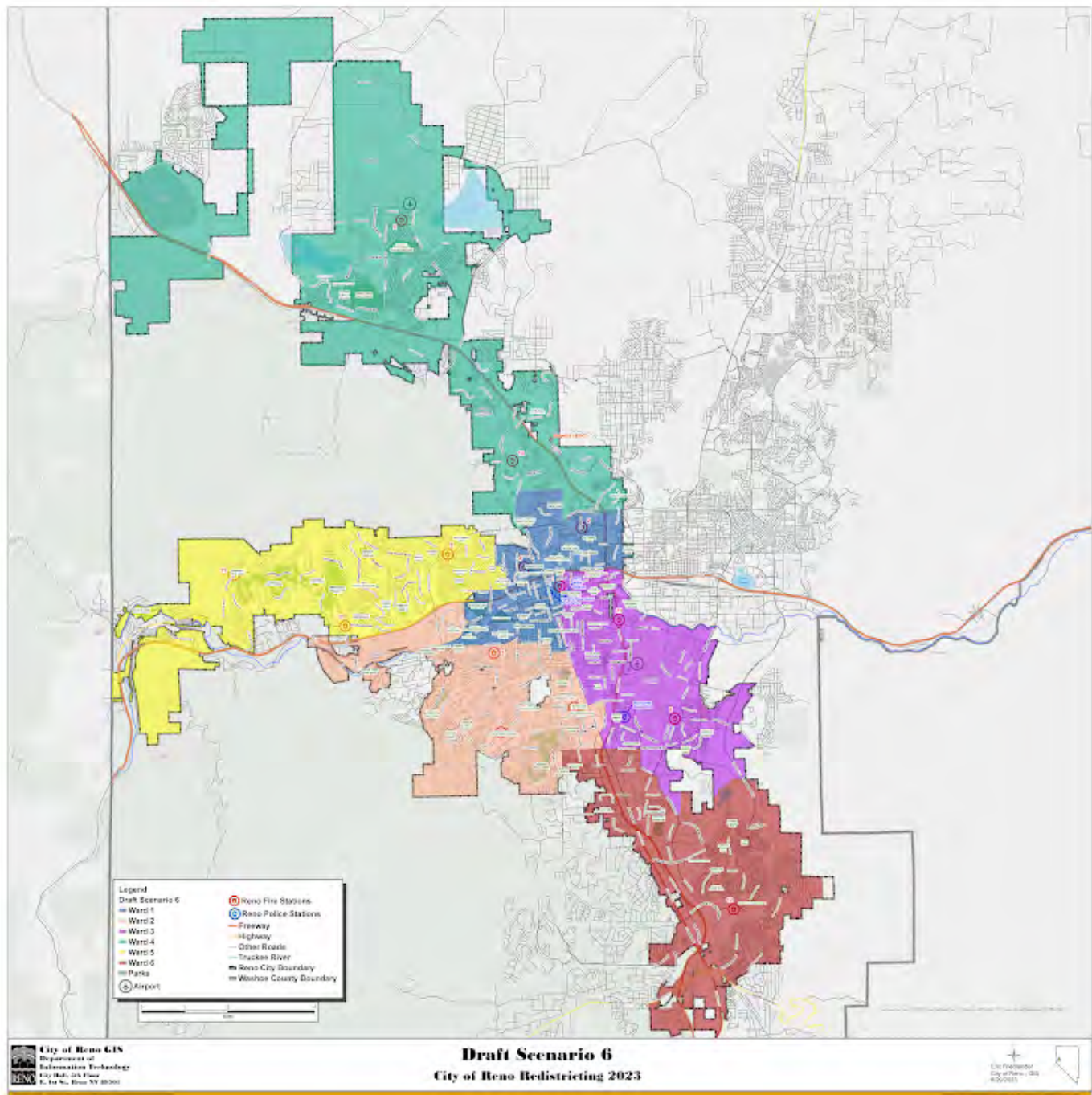
What could be better about draft map #5?

Any additional input you would like to add on draft map #5?

Draft Map #6

[Interactive Map](#)

Draft Map Scenario #6



Please rate draft map #6.

Unsatisfied

1 ☐

2 ☐

3 ☐

4 ☐

5 ☐

Highly Satisfied

What do you like about draft map #6?

What could be better about draft map #6?

Any additional input you would like to add on draft map #6?

Your Information

First Name

Last Name

.....

Current Ward

.....

Email or Address

.....

This form was created inside of City of Reno.



Redistricting Draft Maps Feedback

The City of Reno is redrawing its ward boundaries to transition from five to six wards. Please provide your feedback on the six draft scenarios below. Check on [Reno.Gov/Redistricting](https://reno.gov/redistricting) for information about this process.

Draft Map #1

[Interactive Map](#)

Draft Map #1



Please rate draft map #1.

Unsatisfied

1 ☐

2 ☐

3 ☐

4 ☐

5 ☒

Highly Satisfied

What do you like about draft map #1?

maintains contiguous neighborhoods. fair representation by population. less division of ethnicities than other proposals. has distinct downtown district.

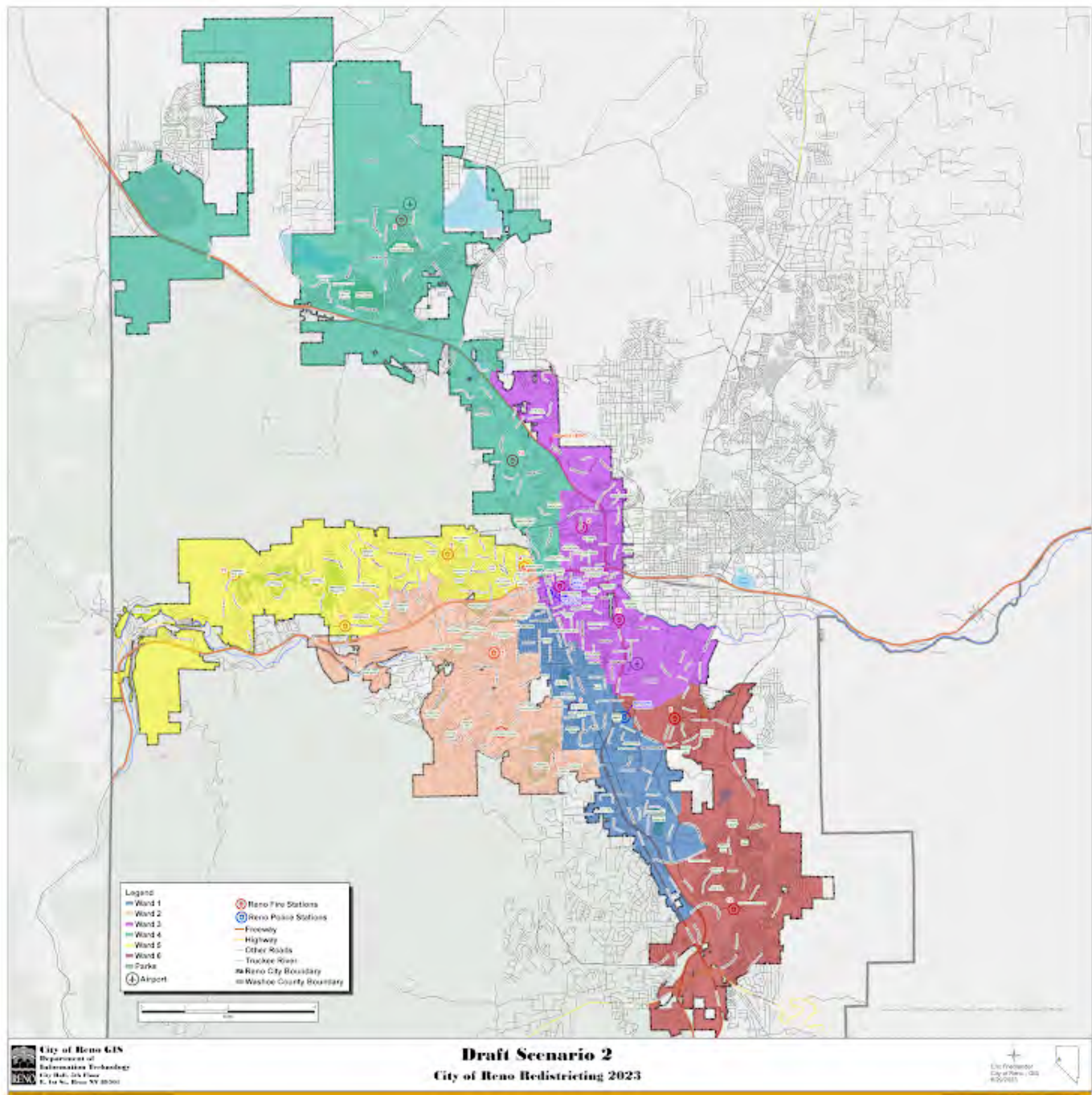
What could be better about draft map #1?

Any additional input you would like to add for draft map #1?

Draft Map #2

[Interactive Map](#)

Draft Map Scenario #2



Please rate draft map #2.

Unsatisfied

1 ☒

2 ☐

3 ☐

4 ☐

5 ☐

Highly Satisfied

What do you like about draft map #2?

not much.

What could be better about draft map #2?

missing downtown representation by splitting it into different districts. doesn't seem to follow natural boundaries. evenly divided by population, but also splits like populations and neighborhoods.

Any additional input you would like to add for draft map #2?

Draft Map #3

[Interactive Map](#)

Draft Map Scenario #3



Please rate draft map #3.

Unsatisfied

1 ☐

2 ☒

3 ☐

4 ☐

5 ☐

Highly Satisfied

What do you like about draft map #3?

decent representation of ethnicity.

What could be better about draft map #3?

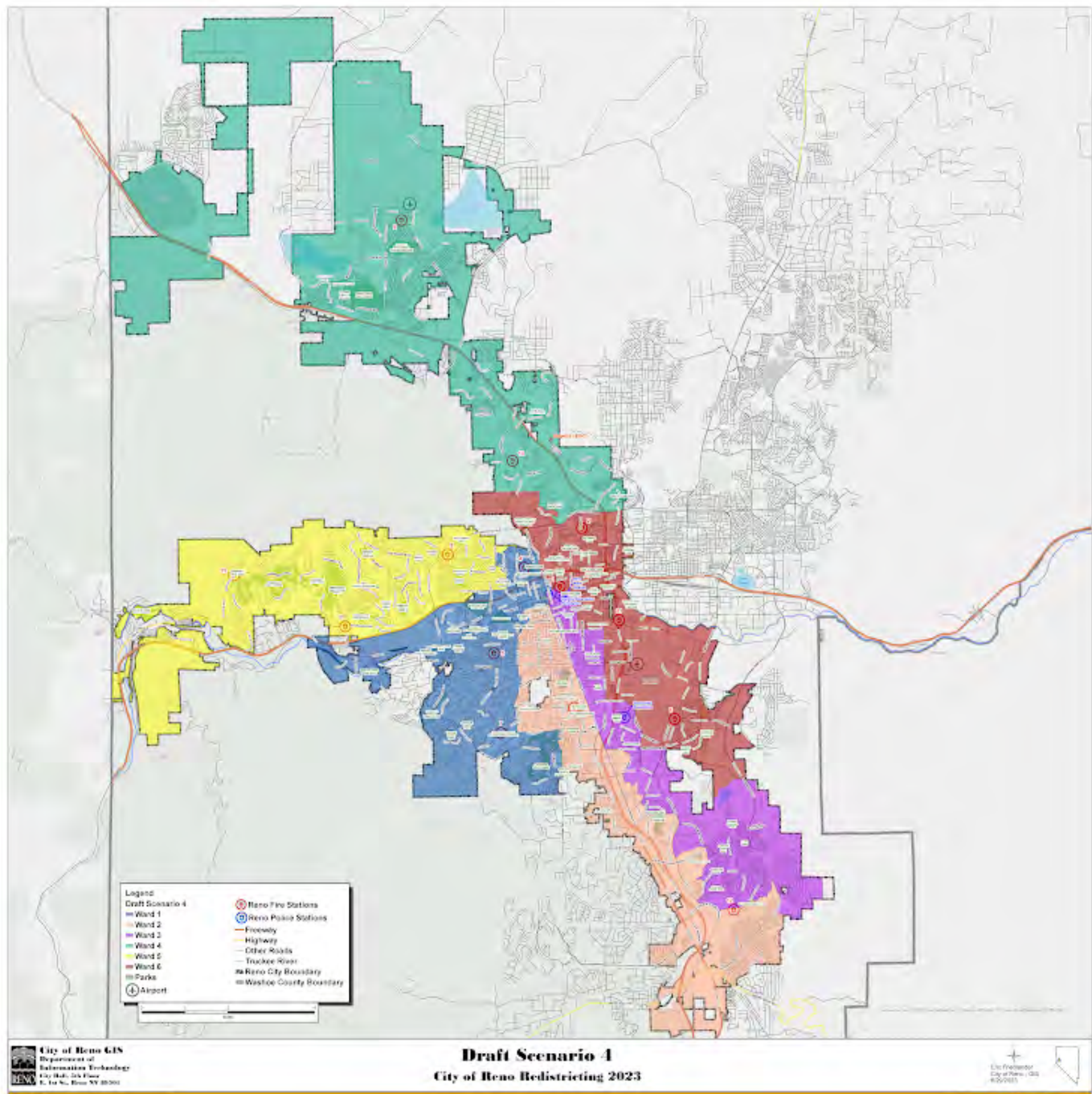
splits downtown into multiple districts. stretches districts unnaturally.

Any additional input you would like to add on draft map #3?

Draft Map #4

[Interactive Map](#)

Draft Map Scenario #4



Please rate draft map #4.

Unsatisfied

1 ☒

2 ☐

3 ☐

4 ☐

5 ☐

Highly Satisfied

What do you like about draft map #4?

.....

What could be better about draft map #4?

stretches districts unnaturally, splits voting enithcities

.....

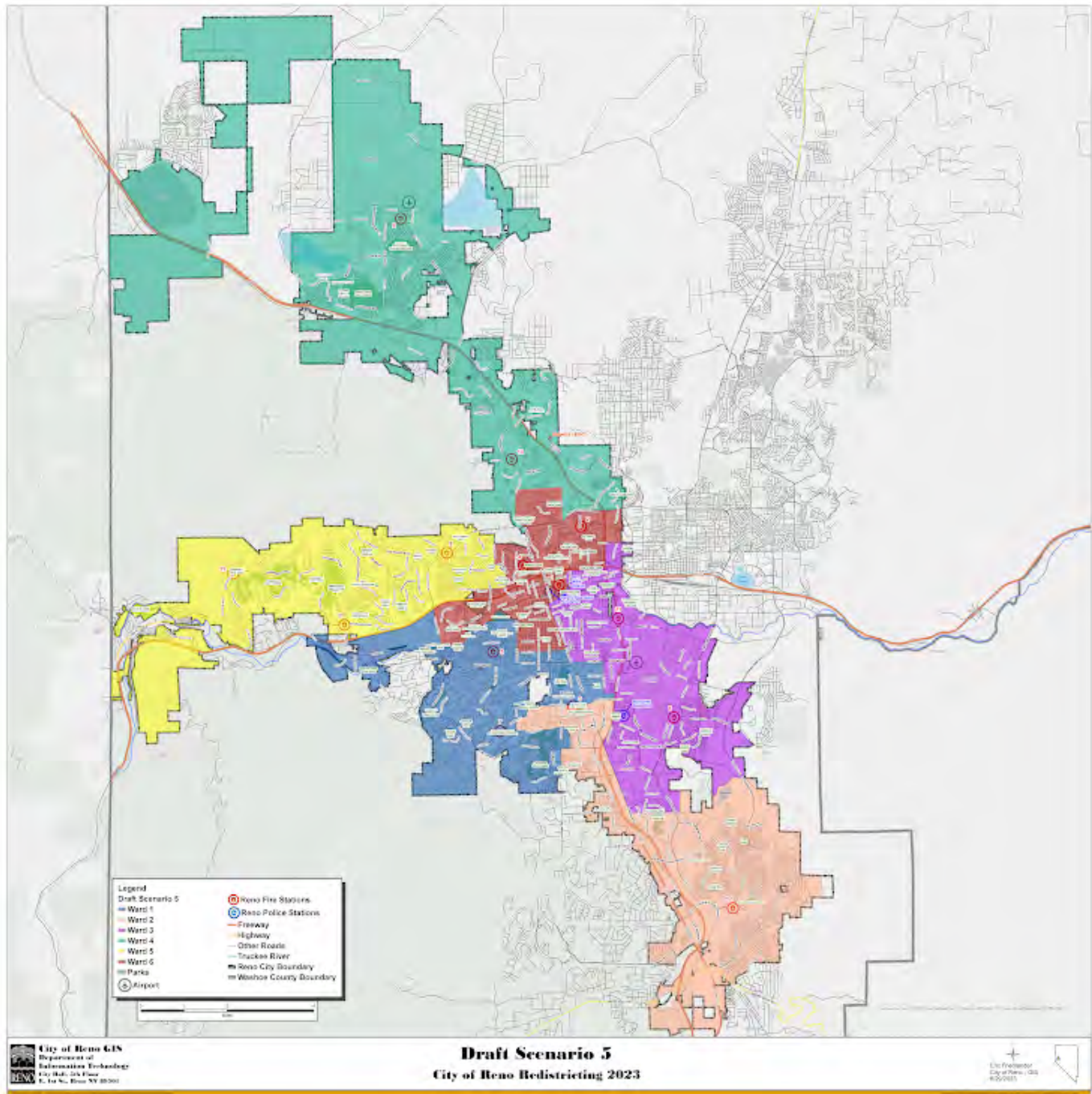
Any additional input you would like to add on draft map #4?

.....

Draft Map #5

[Interactive Map](#)

Draft Map Scenario #5



Please rate draft map #5.

Unsatisfied

1 ☐

2 ☐

3 ☐

4 ☒

5 ☐

Highly Satisfied

What do you like about draft map #5?

has downtown district. maintains neighborhoods decently

What could be better about draft map #5?

Any additional input you would like to add on draft map #5?

Draft Map #6

[Interactive Map](#)

Draft Map Scenario #6



Please rate draft map #6.

Unsatisfied

1 ☒

2 ☐

3 ☐

4 ☐

5 ☐

Highly Satisfied

What do you like about draft map #6?

has distinct downtown district

What could be better about draft map #6?

this map has too large a population disparity between districts 1,2 and 3. This gives districts 2 and 3 overrepresentation and disenfranchises district 1.

Any additional input you would like to add on draft map #6?

Your Information

First Name

Steve

Last Name

Boyer

Current Ward

1

Email or Address

vinoalto@gmail.com

This form was created inside of City of Reno.

Google Forms

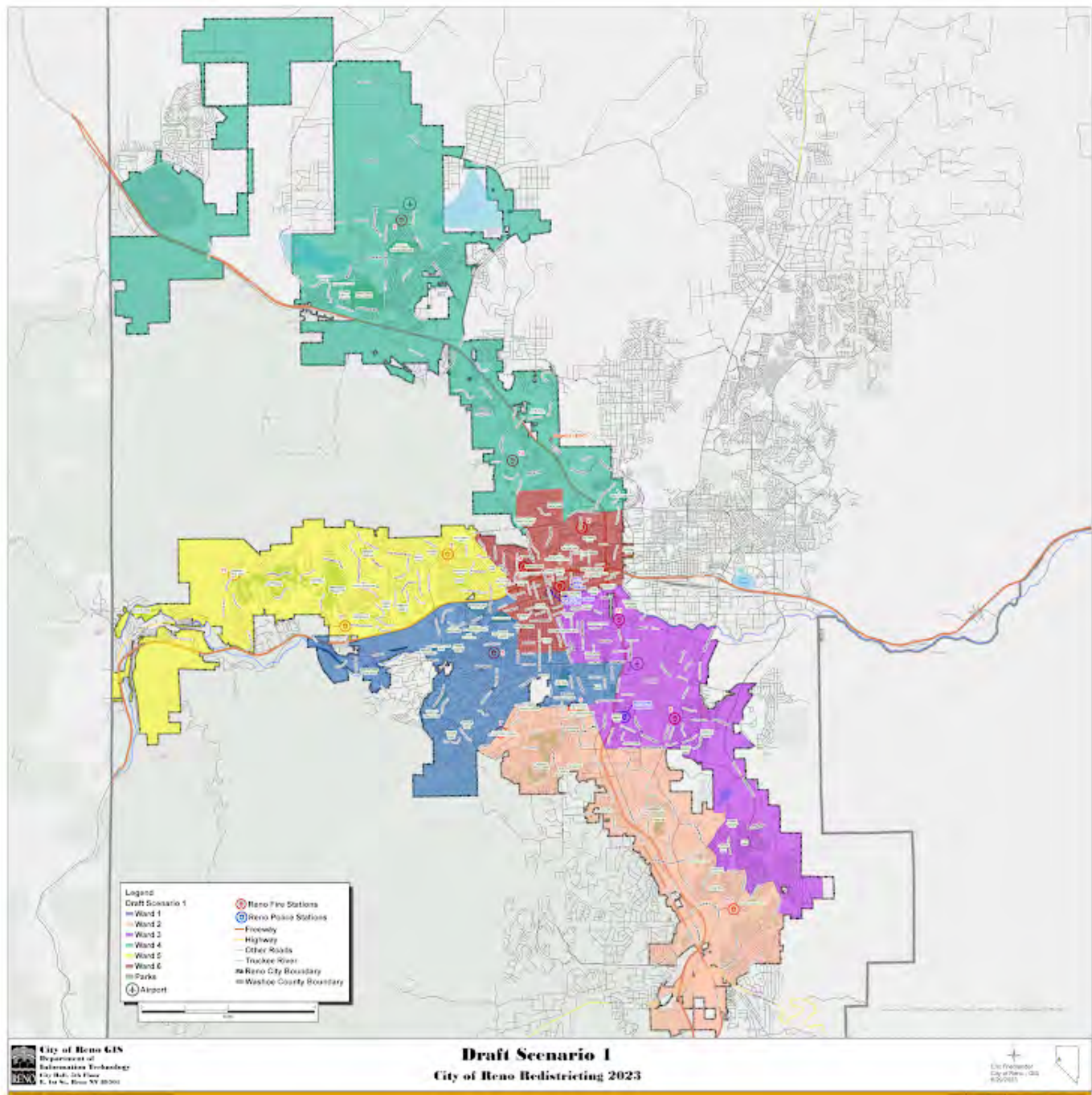
Redistricting Draft Maps Feedback

The City of Reno is redrawing its ward boundaries to transition from five to six wards. Please provide your feedback on the six draft scenarios below. Check on [Reno.Gov/Redistricting](https://reno.gov/redistricting) for information about this process.

Draft Map #1

[Interactive Map](#)

Draft Map #1



Please rate draft map #1.

Unsatisfied

1 ☒

2 ☐

3 ☐

4 ☐

5 ☐

Highly Satisfied

What do you like about draft map #1?

.....

What could be better about draft map #1?

District 3 is too large. District 2 is too large. The areas are not the same.

.....

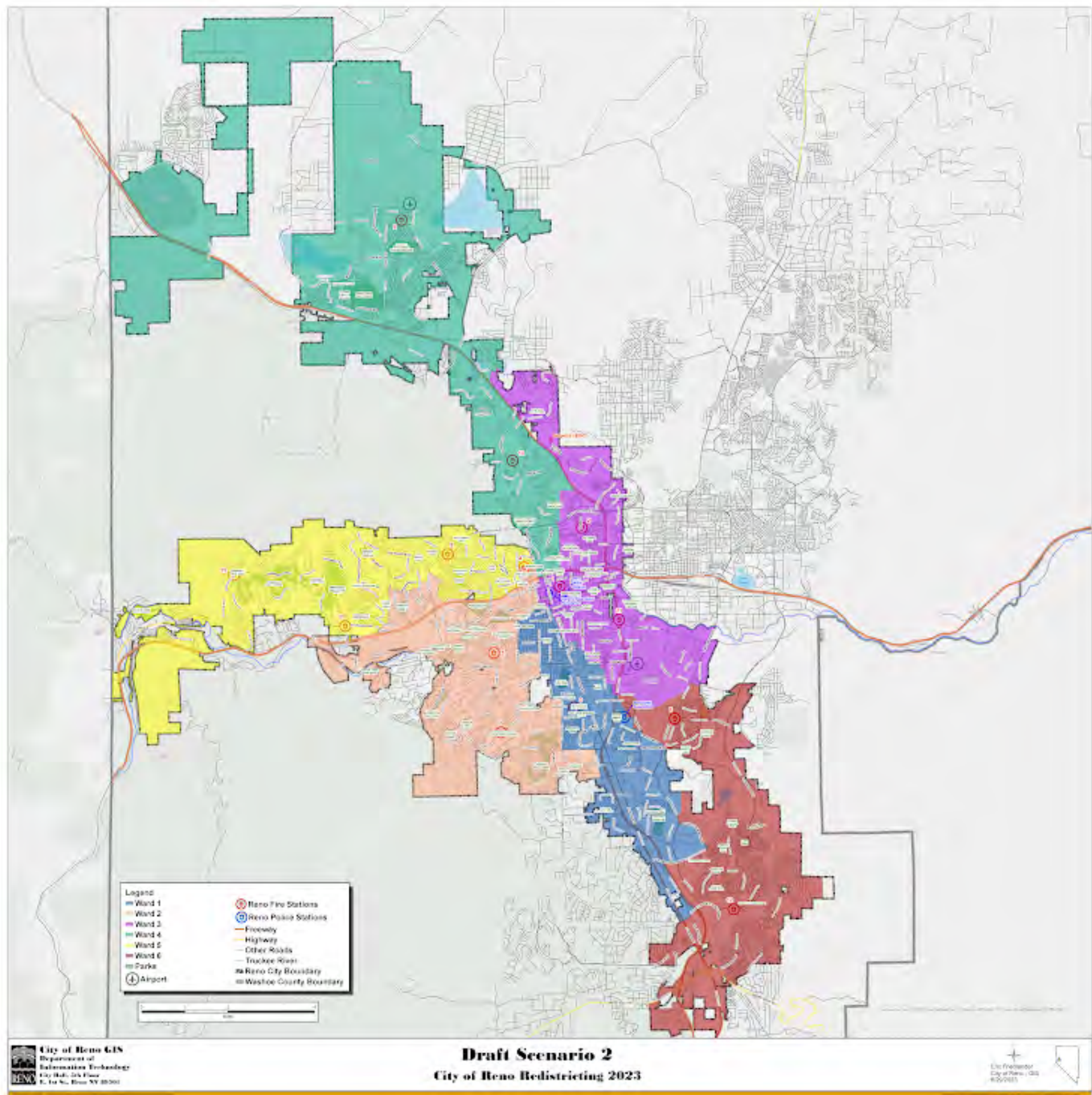
Any additional input you would like to add for draft map #1?

.....

Draft Map #2

[Interactive Map](#)

Draft Map Scenario #2



Please rate draft map #2.

Unsatisfied

1 ☐

2 ☐

3 ☐

4 ☐

5 ☒

Highly Satisfied

What do you like about draft map #2?

A new district is created.

What could be better about draft map #2?

District 6 could be a little smaller.

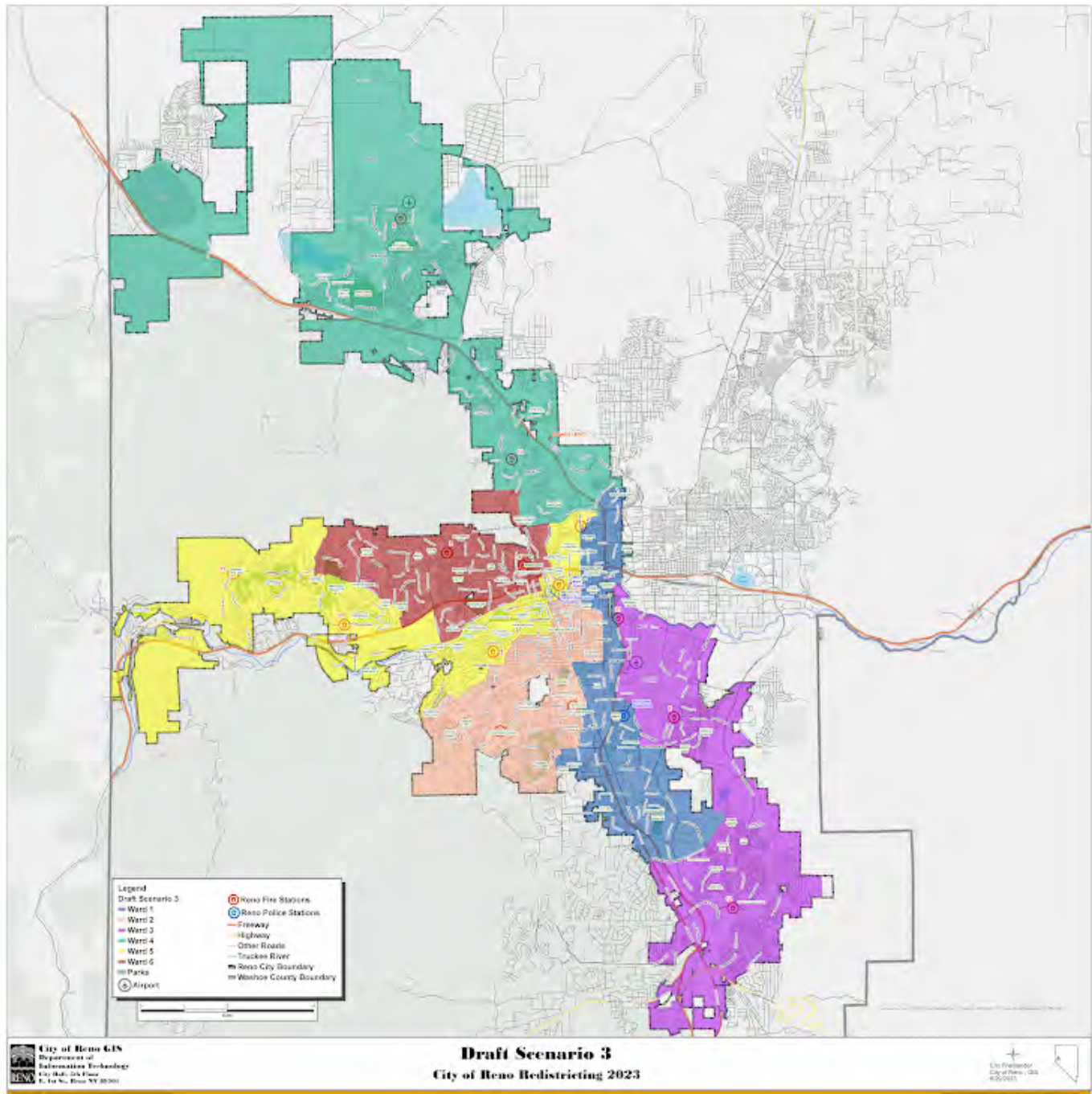
Any additional input you would like to add for draft map #2?

Switching around representatives seems very odd. District 2 now becomes almost nothing of what it was.

Draft Map #3

[Interactive Map](#)

Draft Map Scenario #3



Please rate draft map #3.

Unsatisfied

1 ☐

2 ☐

3 ☒

4 ☐

5 ☐

Highly Satisfied

What do you like about draft map #3?

It moves Naomi Duerr out of South Reno. She opposes new development then says she is here to help new homeowners in developments she previously opposed.

What could be better about draft map #3?

District 6 could be larger and go into District 4. District 1

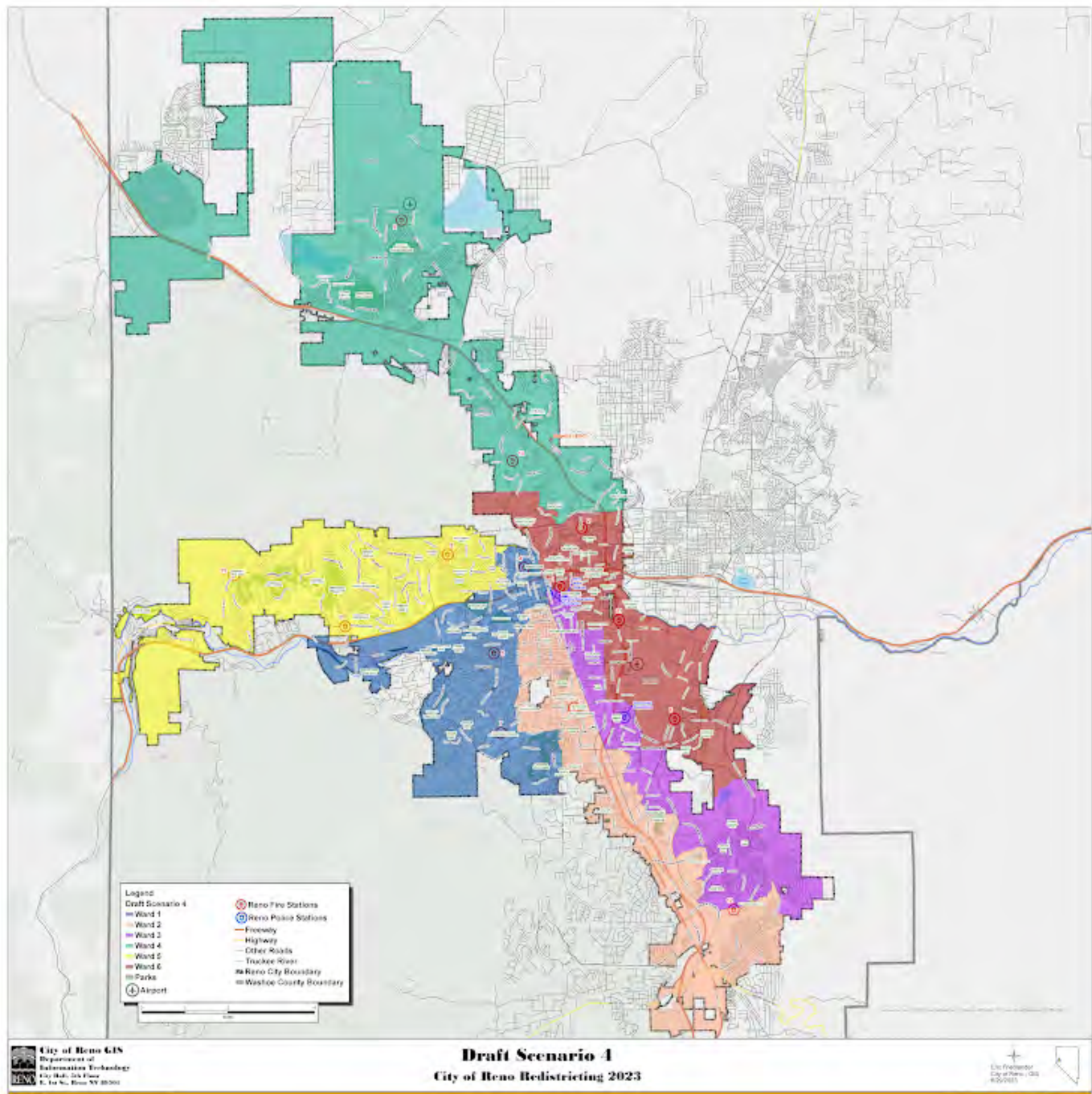
Any additional input you would like to add on draft map #3?

The new district should represent where the new building has taken place. Northwest Reno has been established for much longer than almost anywhere else. District 3 isn't the same types of people or area.

Draft Map #4

[Interactive Map](#)

Draft Map Scenario #4



Please rate draft map #4.

Unsatisfied

1 ☒

2 ☐

3 ☐

4 ☐

5 ☐

Highly Satisfied

What do you like about draft map #4?

It doesn't really make sense. Naomi keeps Damonte Ranch when she doesn't support development, or help out in the community.

What could be better about draft map #4?

It might as well be eliminated and leave things the way they are. District 2 eliminates all the apartments and gains all the nice areas of Midtown.

Any additional input you would like to add on draft map #4?

Add a sixth district. The areas covered by 5 are just too different.

Draft Map #5

[Interactive Map](#)

Draft Map Scenario #5



Please rate draft map #5.

Unsatisfied

1 ☐

2 ☐

3 ☒

4 ☐

5 ☐

Highly Satisfied

What do you like about draft map #5?

it creates a new district.

What could be better about draft map #5?

District 6 shouldn't just be mostly businesses. It mostly gives the college area to a new representative.

Any additional input you would like to add on draft map #5?

It's pretty much the same as 4. cut out the apartments in 2 and give them to 3.

Draft Map #6

[Interactive Map](#)

Draft Map Scenario #6



Please rate draft map #6.

Unsatisfied

1 ☐

2 ☐

3 ☐

4 ☐

5 ☒

Highly Satisfied

What do you like about draft map #6?

It caps South Reno's district. The Wards are more representative of the areas.

What could be better about draft map #6?

nothing. It is the best option available.

Any additional input you would like to add on draft map #6?

please make this happen.

Your Information

First Name

scott

Last Name

cunningham

Current Ward

4

Email or Address

onetonsandfourtys@gmail.com

This form was created inside of City of Reno.

Google Forms

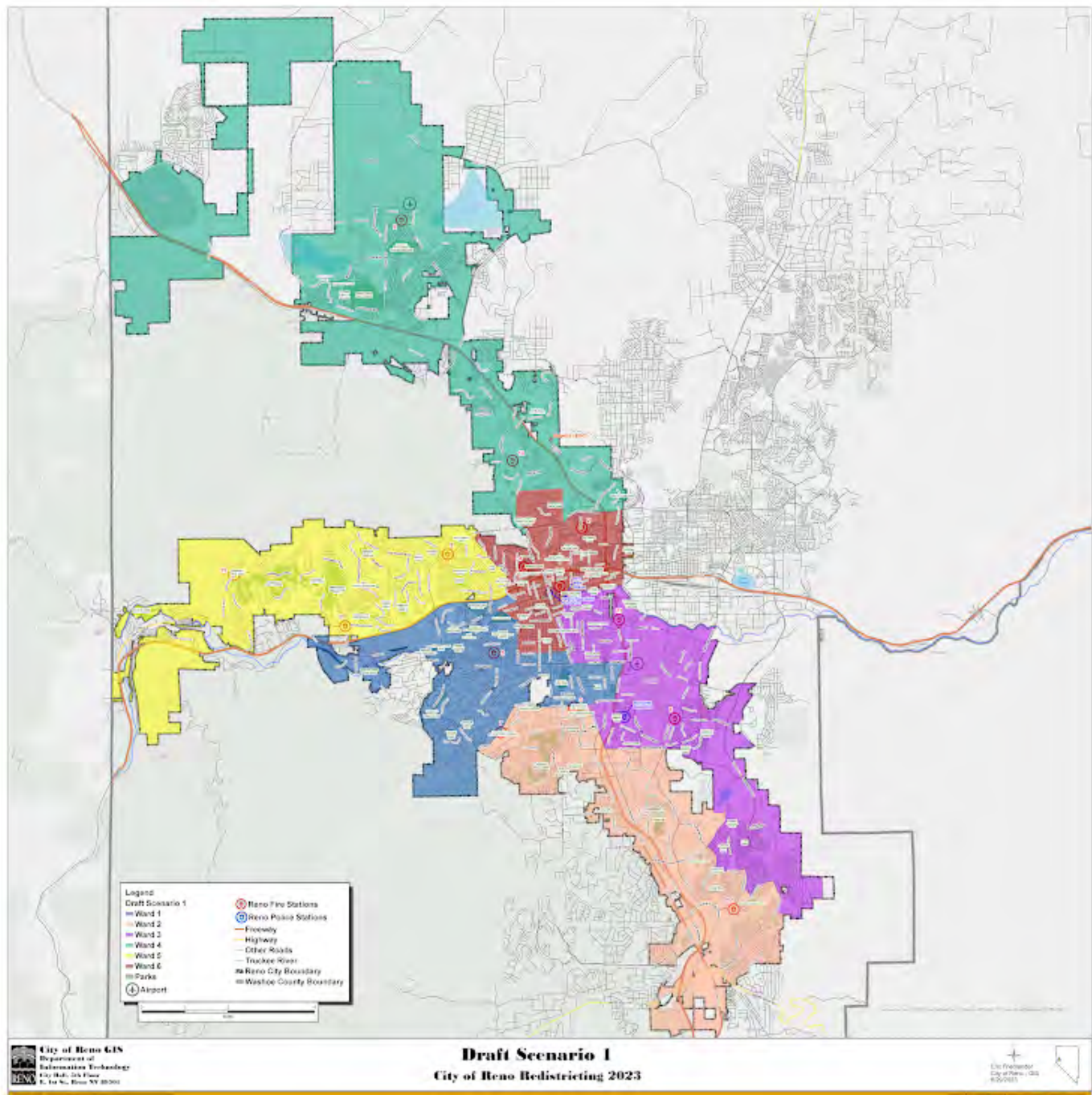
Redistricting Draft Maps Feedback

The City of Reno is redrawing its ward boundaries to transition from five to six wards. Please provide your feedback on the six draft scenarios below. Check on [Reno.Gov/Redistricting](https://reno.gov/redistricting) for information about this process.

Draft Map #1

[Interactive Map](#)

Draft Map #1



Please rate draft map #1.

Unsatisfied

1 ☐

2 ☐

3 ☐

4 ☐

5 ☒

Highly Satisfied

What do you like about draft map #1?

.....

What could be better about draft map #1?

.....

Any additional input you would like to add for draft map #1?

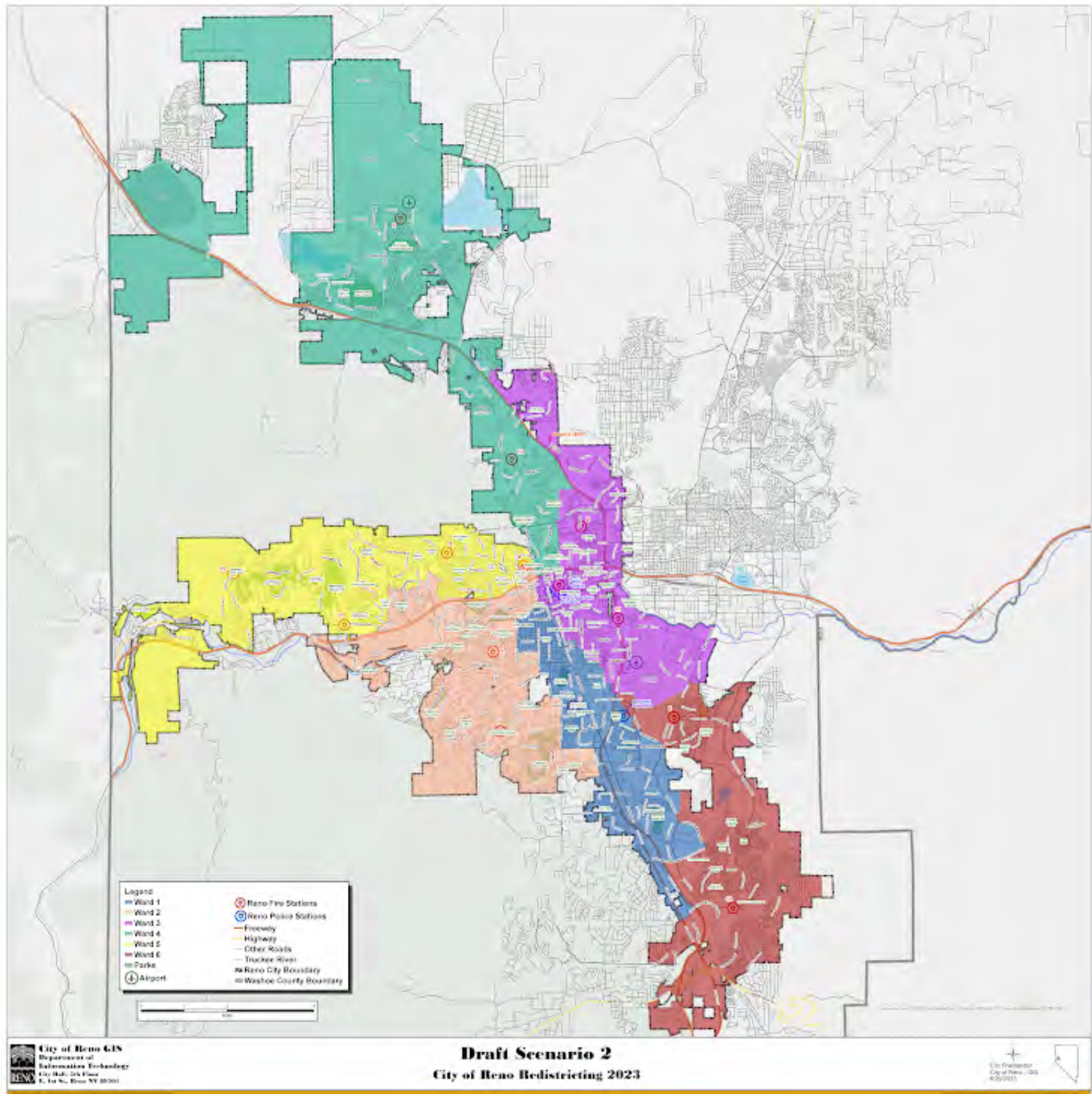
least amount of change

.....

Draft Map #2

[Interactive Map](#)

Draft Map Scenario #2



Please rate draft map #2.

Unsatisfied

1 ☐

2 ☐

3 ☐

4 ☒

5 ☐

Highly Satisfied

What do you like about draft map #2?

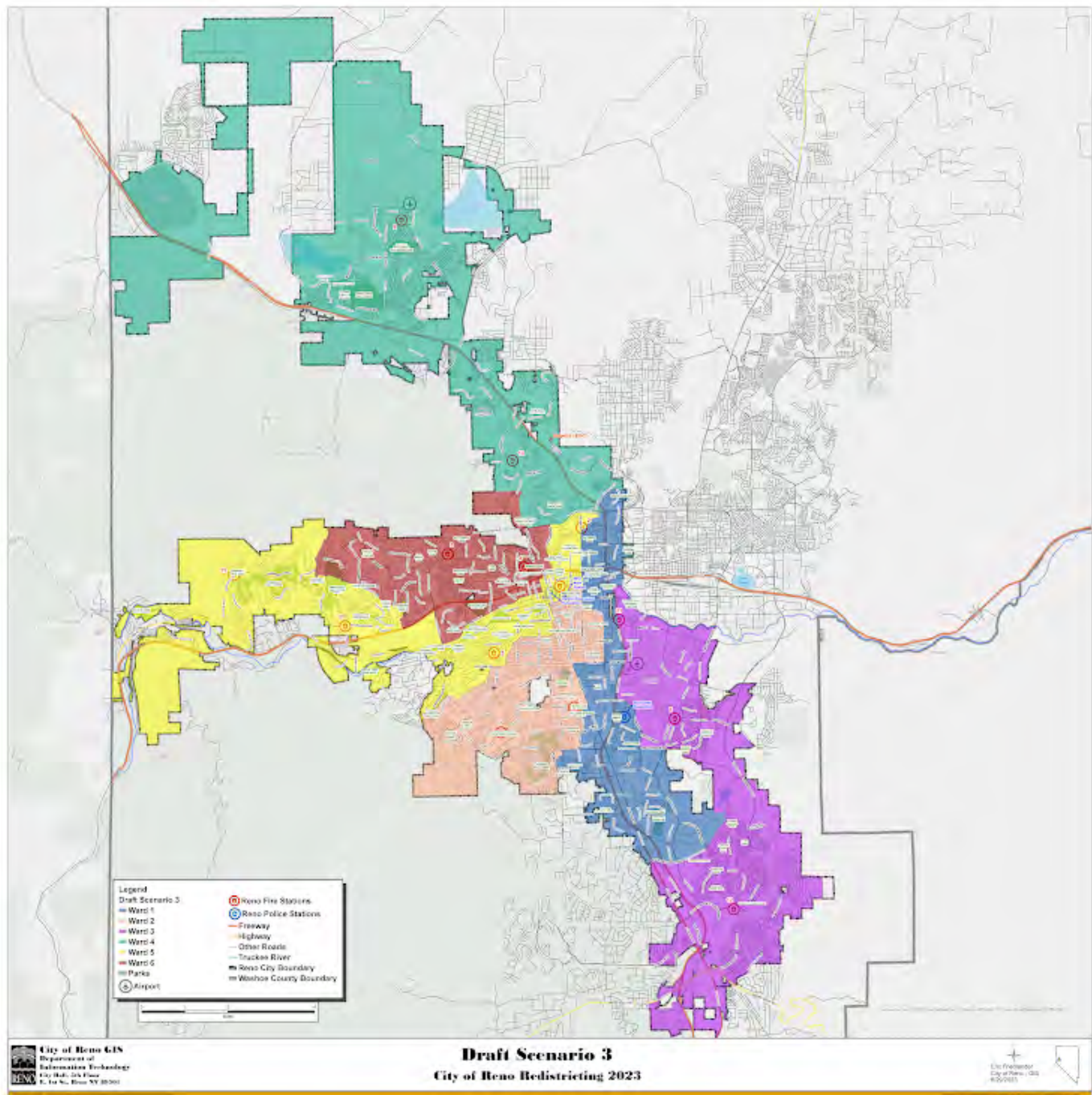
What could be better about draft map #2?

Any additional input you would like to add for draft map #2?

Draft Map #3

[Interactive Map](#)

Draft Map Scenario #3



Please rate draft map #3.

Unsatisfied

1 ☒

2 ☐

3 ☐

4 ☐

5 ☐

Highly Satisfied

What do you like about draft map #3?

What could be better about draft map #3?

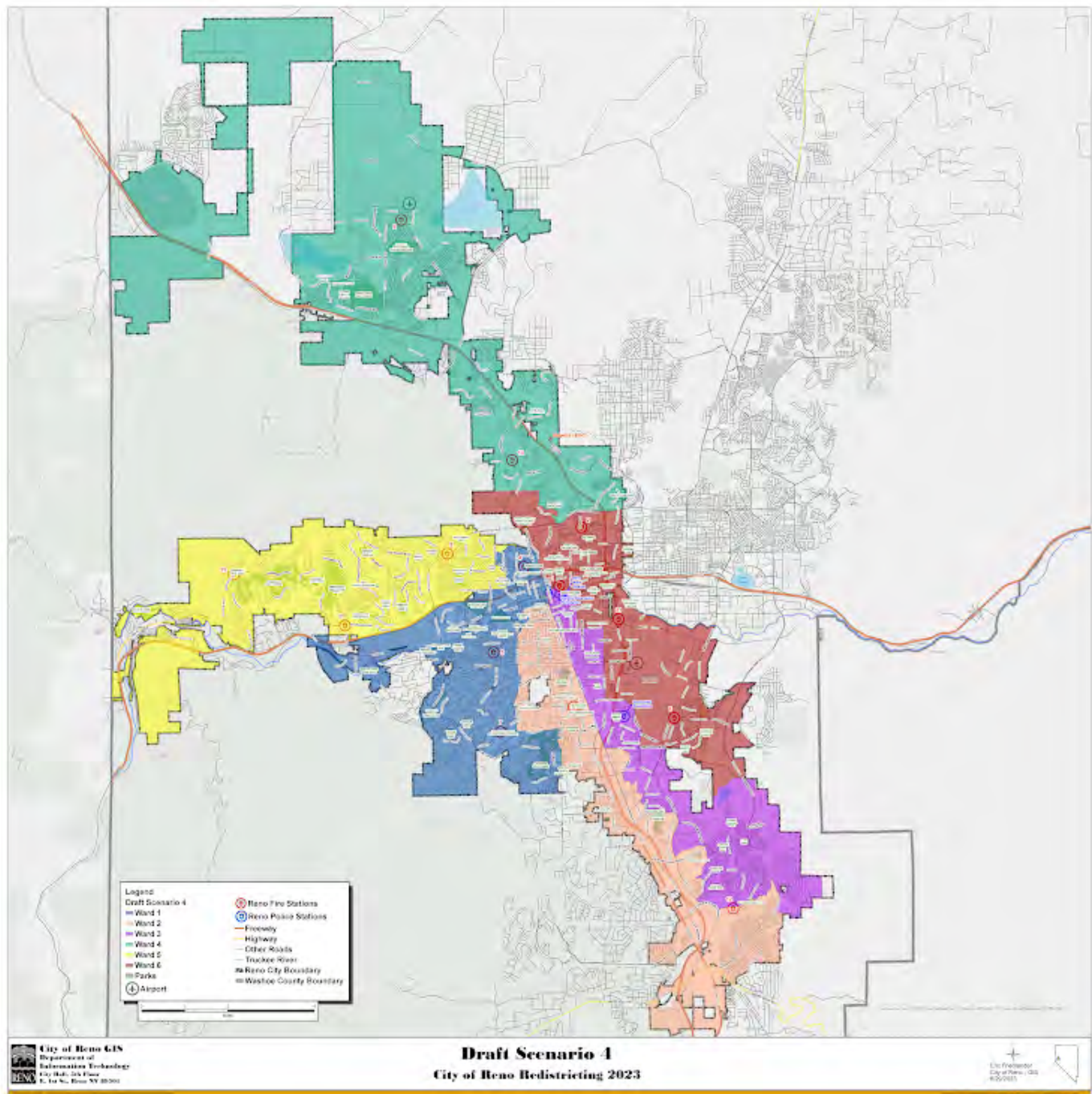
Any additional input you would like to add on draft map #3?

boundaries a bit scattered

Draft Map #4

[Interactive Map](#)

Draft Map Scenario #4



Please rate draft map #4.

Unsatisfied

1 ☐

2 ☒

3 ☐

4 ☐

5 ☐

Highly Satisfied

What do you like about draft map #4?

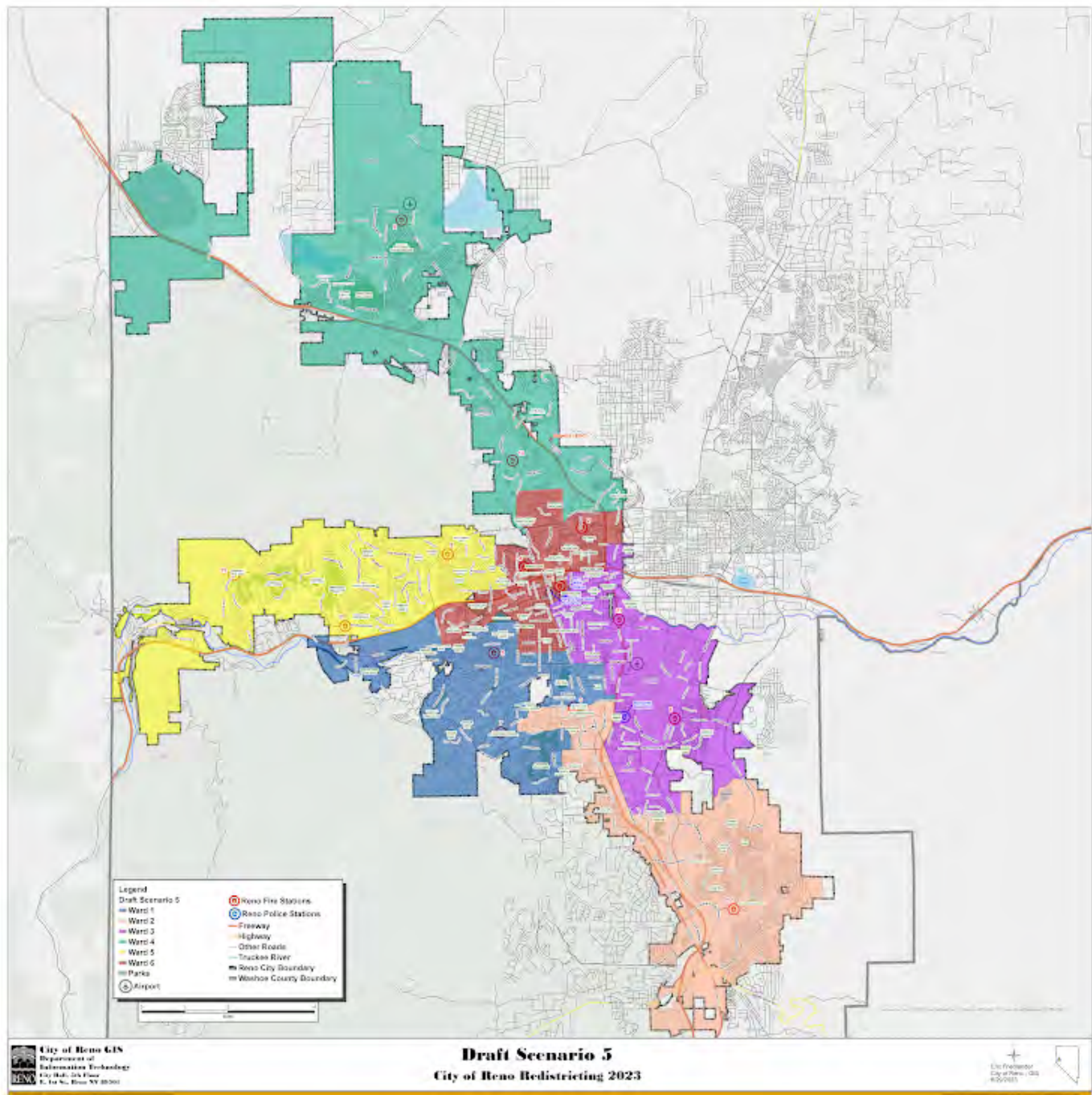
What could be better about draft map #4?

Any additional input you would like to add on draft map #4?

Draft Map #5

[Interactive Map](#)

Draft Map Scenario #5



Please rate draft map #5.

Unsatisfied

1 ☐

2 ☐

3 ☒

4 ☐

5 ☐

Highly Satisfied

What do you like about draft map #5?

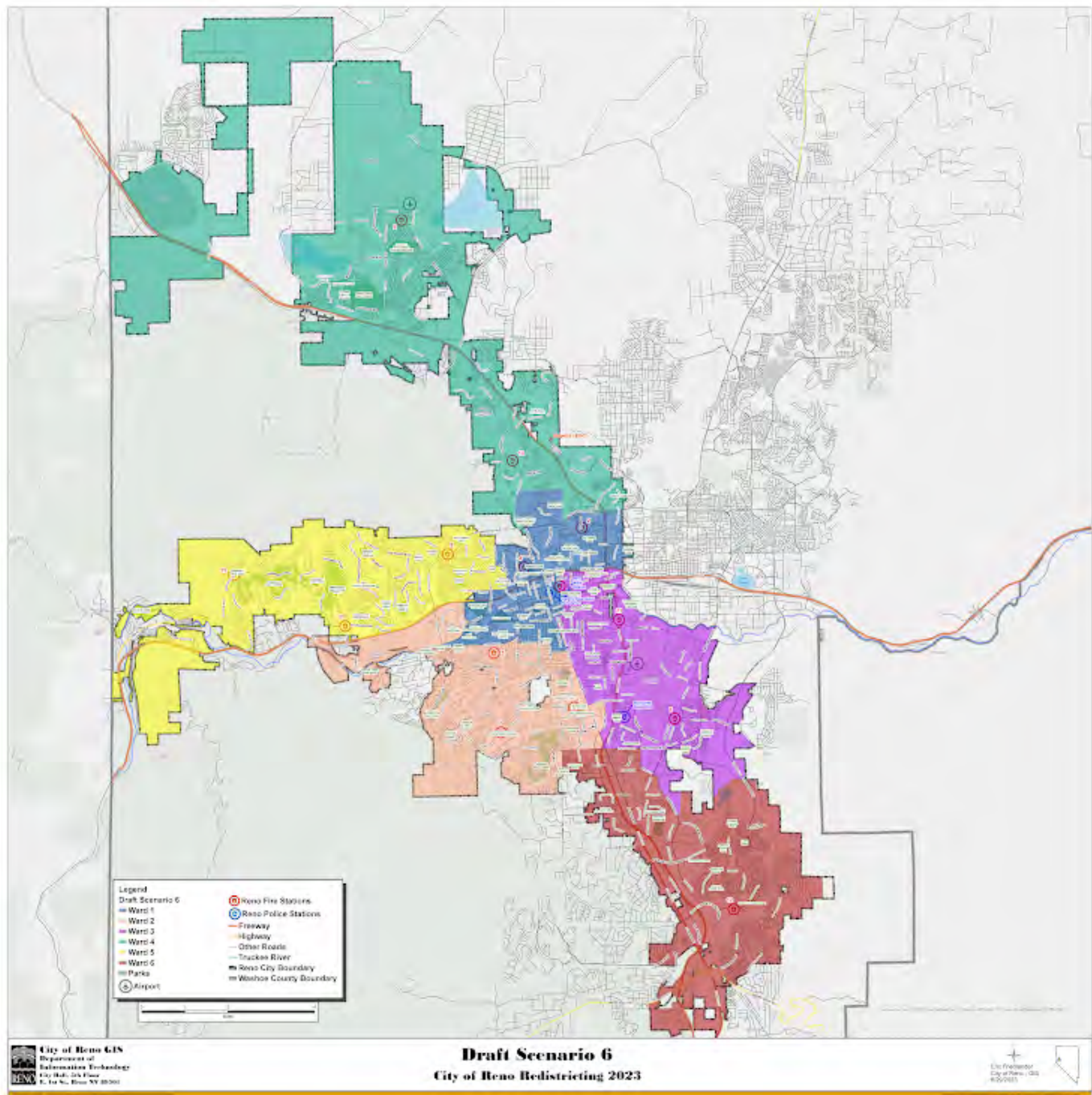
What could be better about draft map #5?

Any additional input you would like to add on draft map #5?

Draft Map #6

[Interactive Map](#)

Draft Map Scenario #6



Please rate draft map #6.

Unsatisfied

1 ☐

2 ☐

3 ☐

4 ☐

5 ☐

Highly Satisfied

What do you like about draft map #6?

What could be better about draft map #6?

Any additional input you would like to add on draft map #6?

Your Information

First Name

Frances A

Last Name

Bombardiere

Current Ward

5

Email or Address

fabmountaineer@gmail.com

This form was created inside of City of Reno.

Google Forms

Redistricting Draft Maps Feedback

The City of Reno is redrawing its ward boundaries to transition from five to six wards. Please provide your feedback on the six draft scenarios below. Check on [Reno.Gov/Redistricting](https://reno.gov/redistricting) for information about this process.

Draft Map #1

[Interactive Map](#)

Draft Map #1



Please rate draft map #1.

Unsatisfied

1 ☒

2 ☐

3 ☐

4 ☐

5 ☐

Highly Satisfied

What do you like about draft map #1?

What could be better about draft map #1?

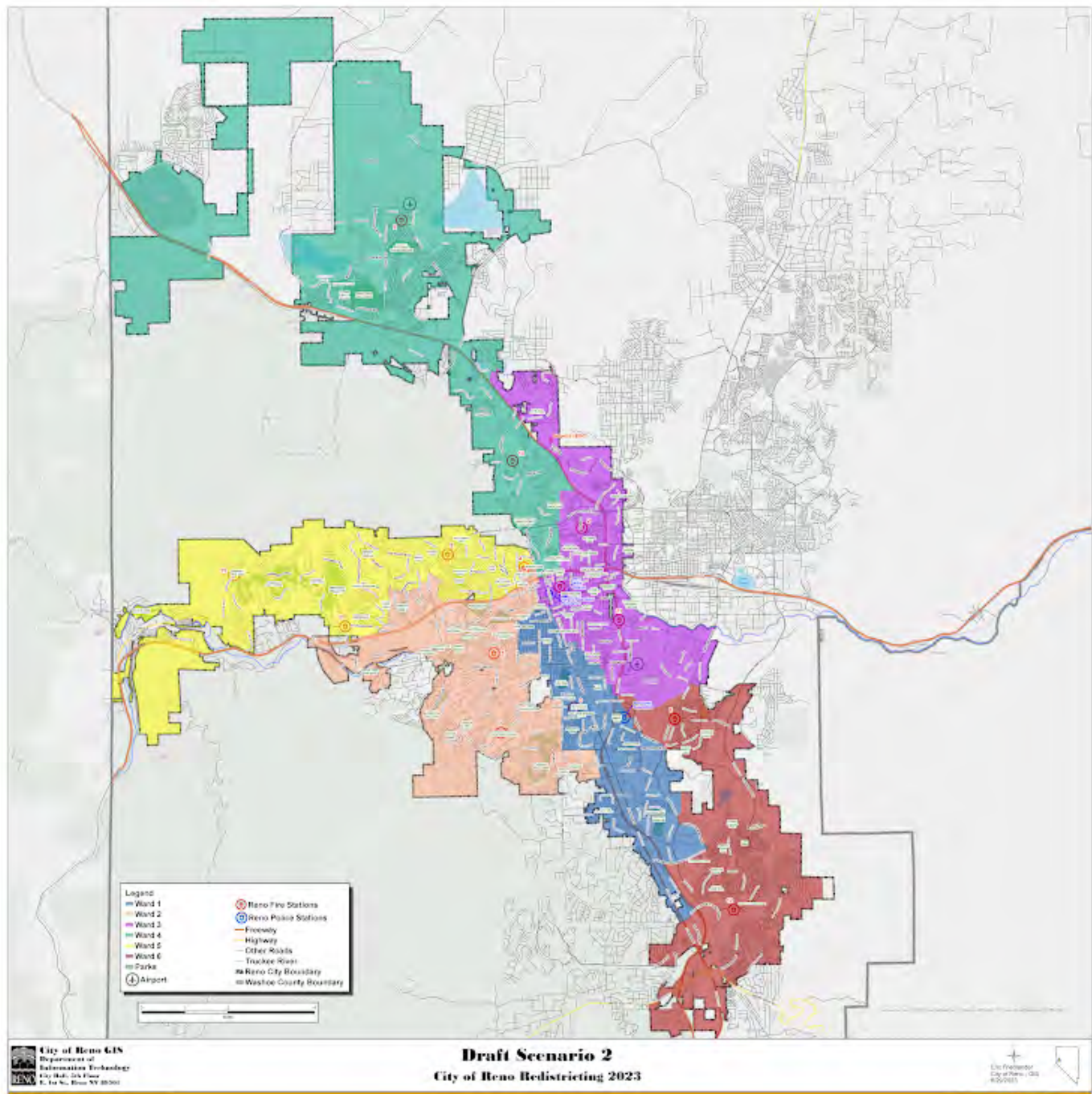
Neighborhoods in South Reno are weirdly split in half

Any additional input you would like to add for draft map #1?

Draft Map #2

[Interactive Map](#)

Draft Map Scenario #2



Please rate draft map #2.

Unsatisfied

1 ☐

2 ☐

3 ☐

4 ☐

5 ☒

Highly Satisfied

What do you like about draft map #2?

Keeps neighborhoods mostly together

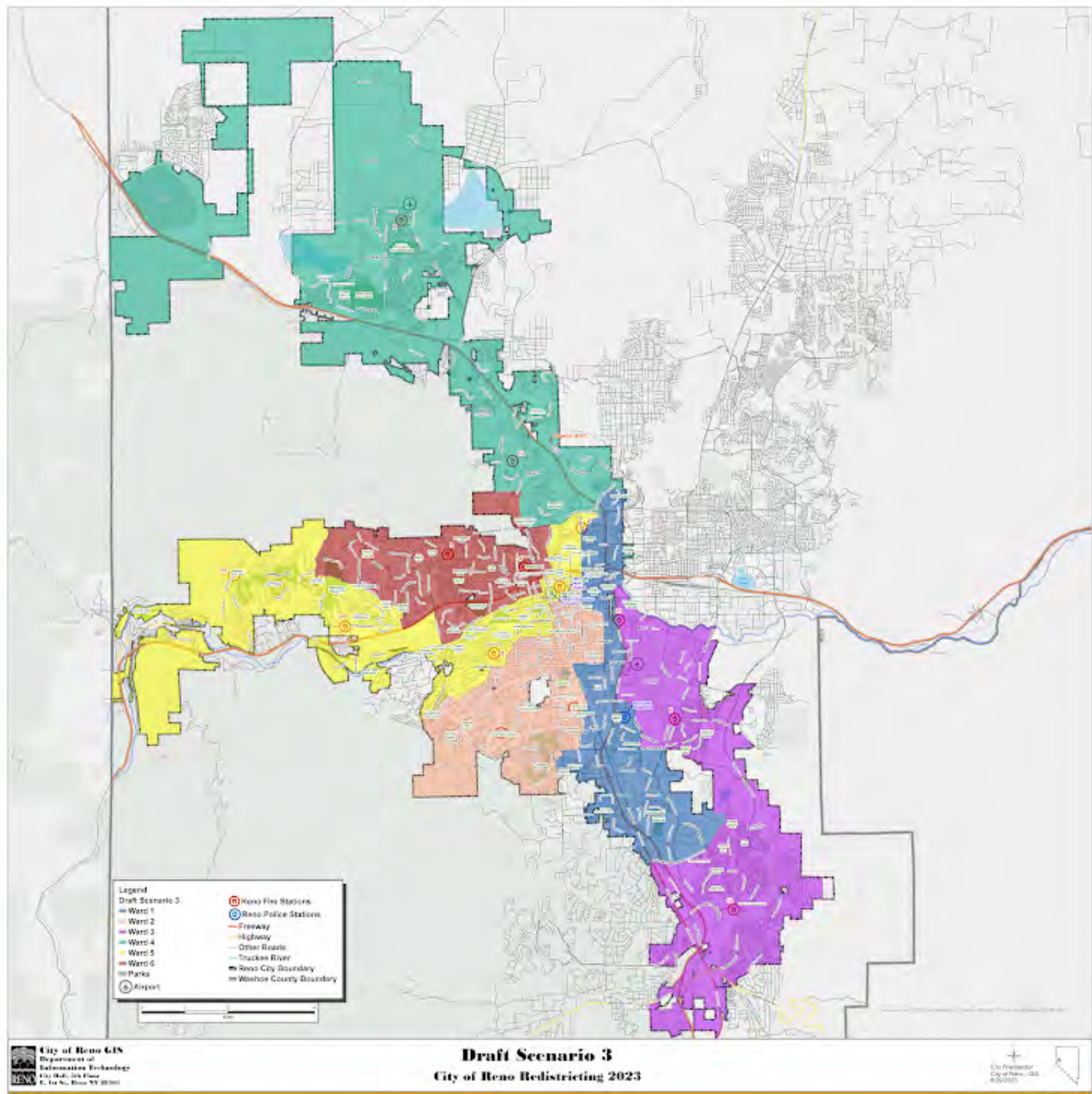
What could be better about draft map #2?

Any additional input you would like to add for draft map #2?

Draft Map #3

[Interactive Map](#)

Draft Map Scenario #3



Please rate draft map #3.

Unsatisfied

1 ☒

2 ☐

3 ☐

4 ☐

5 ☐

Highly Satisfied

What do you like about draft map #3?

.....

What could be better about draft map #3?

This looks like a gerrymander, the districts may as well not be contiguous from how bizarrely this is drawn

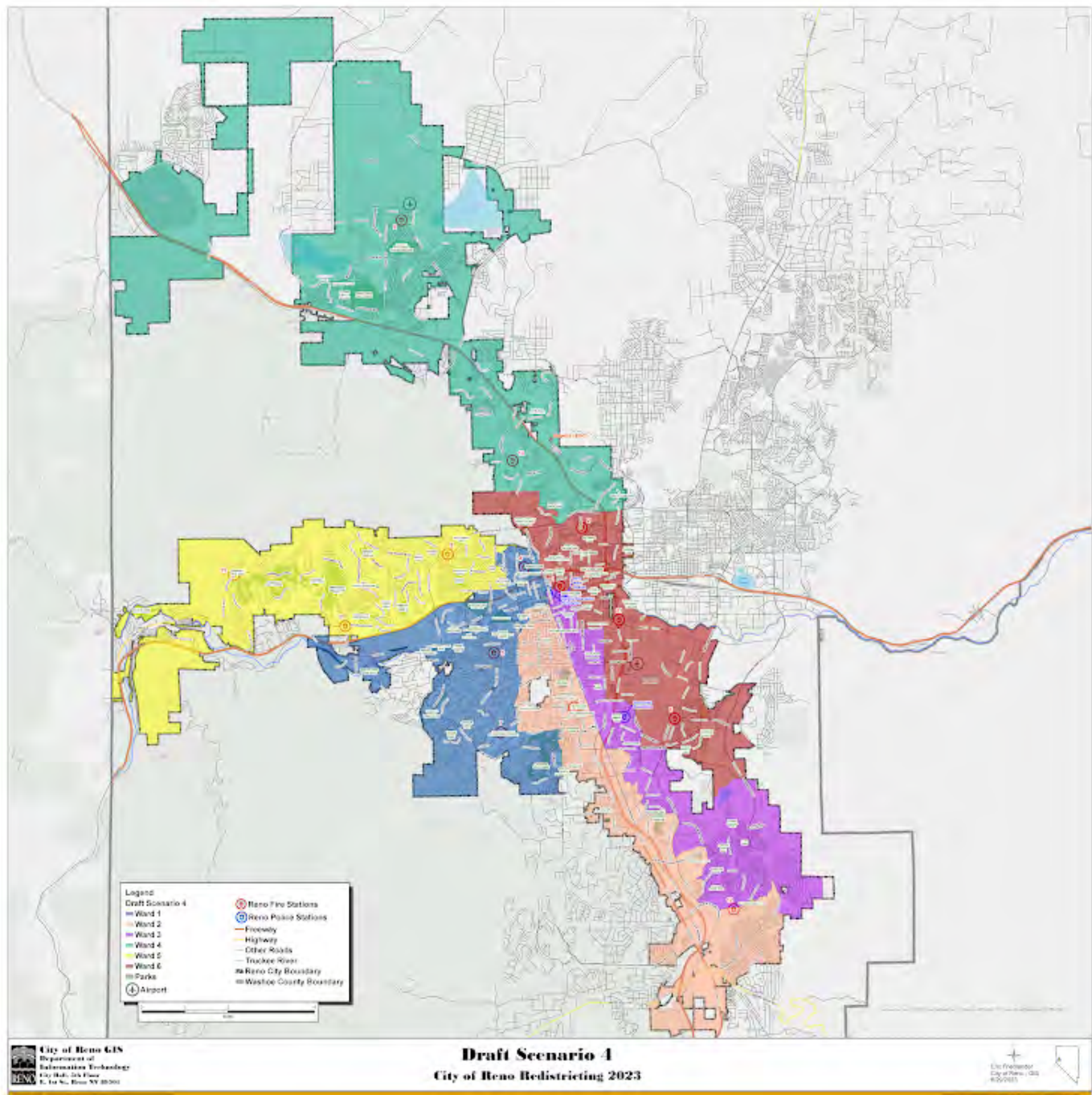
Any additional input you would like to add on draft map #3?

Wards 1 and 5 stretching over to the north east bottleneck is bizarre.

Draft Map #4

[Interactive Map](#)

Draft Map Scenario #4



Please rate draft map #4.

Unsatisfied

1 ☐

2 ☐

3 ☐

4 ☐

5 ☒

Highly Satisfied

What do you like about draft map #4?

Mostly keeps neighborhoods together

What could be better about draft map #4?

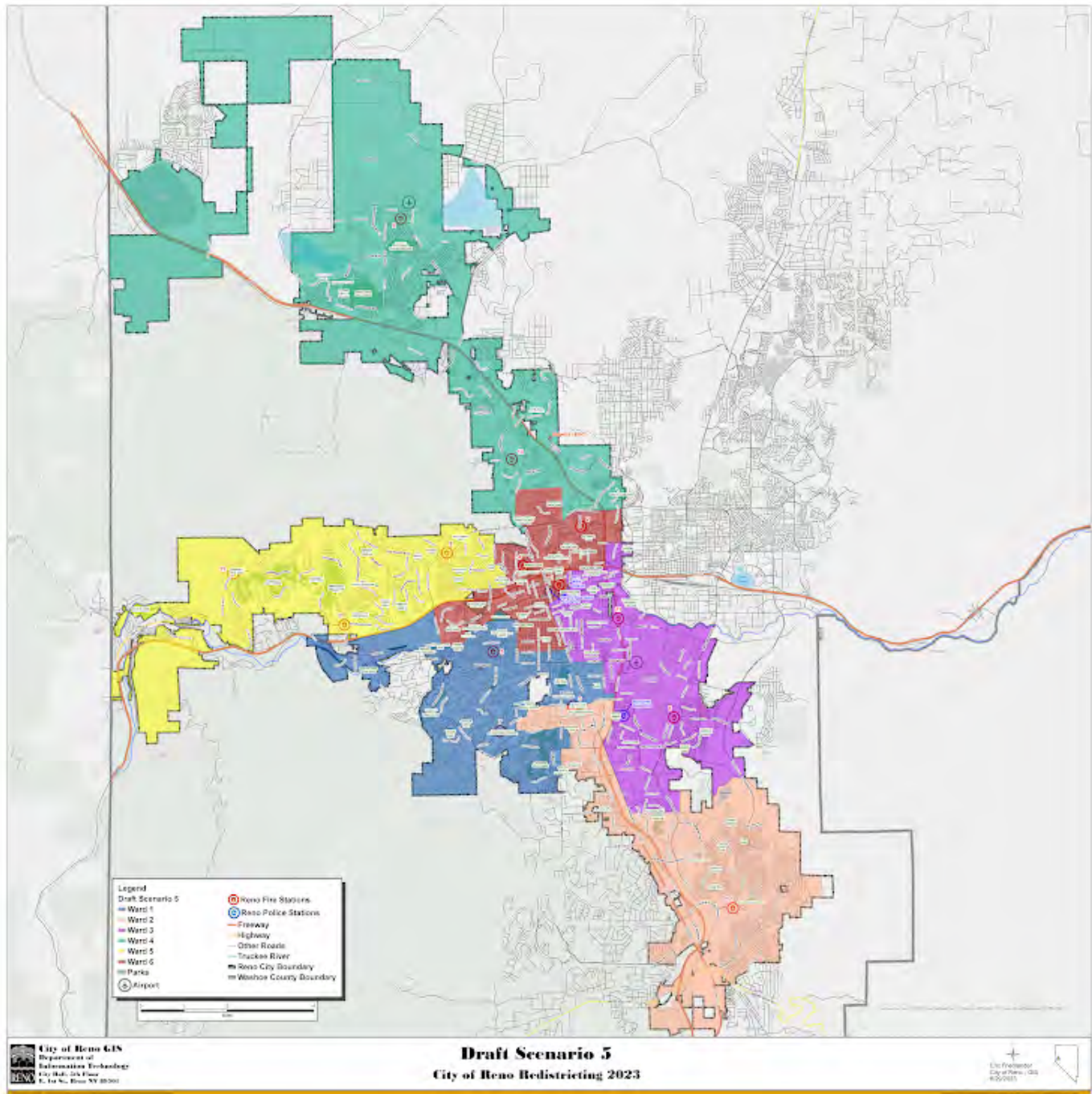
Why does Ward 1 stretch so far north?

Any additional input you would like to add on draft map #4?

Draft Map #5

[Interactive Map](#)

Draft Map Scenario #5



Please rate draft map #5.

Unsatisfied

1 ☐

2 ☒

3 ☐

4 ☐

5 ☐

Highly Satisfied

What do you like about draft map #5?

someone compact districts

What could be better about draft map #5?

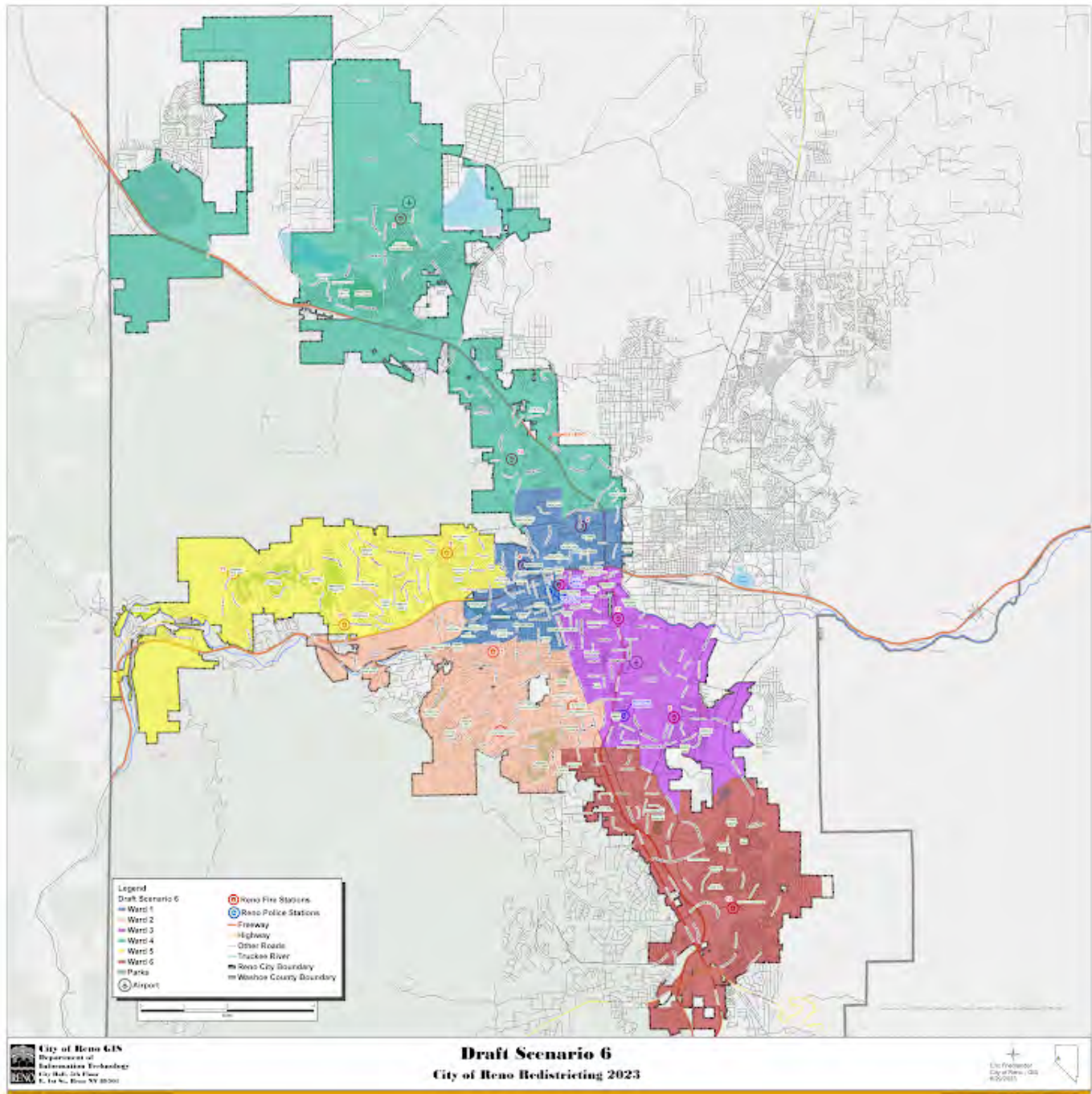
splits up neighborhoods

Any additional input you would like to add on draft map #5?

Draft Map #6

[Interactive Map](#)

Draft Map Scenario #6



Please rate draft map #6.

Unsatisfied

1 ☒

2 ☐

3 ☐

4 ☐

5 ☐

Highly Satisfied

What do you like about draft map #6?

What could be better about draft map #6?

unnecessarily splits up old southwest/midtown areas

Any additional input you would like to add on draft map #6?

Your Information

First Name

Last Name

.....

Current Ward

.....

Email or Address

.....

This form was created inside of City of Reno.



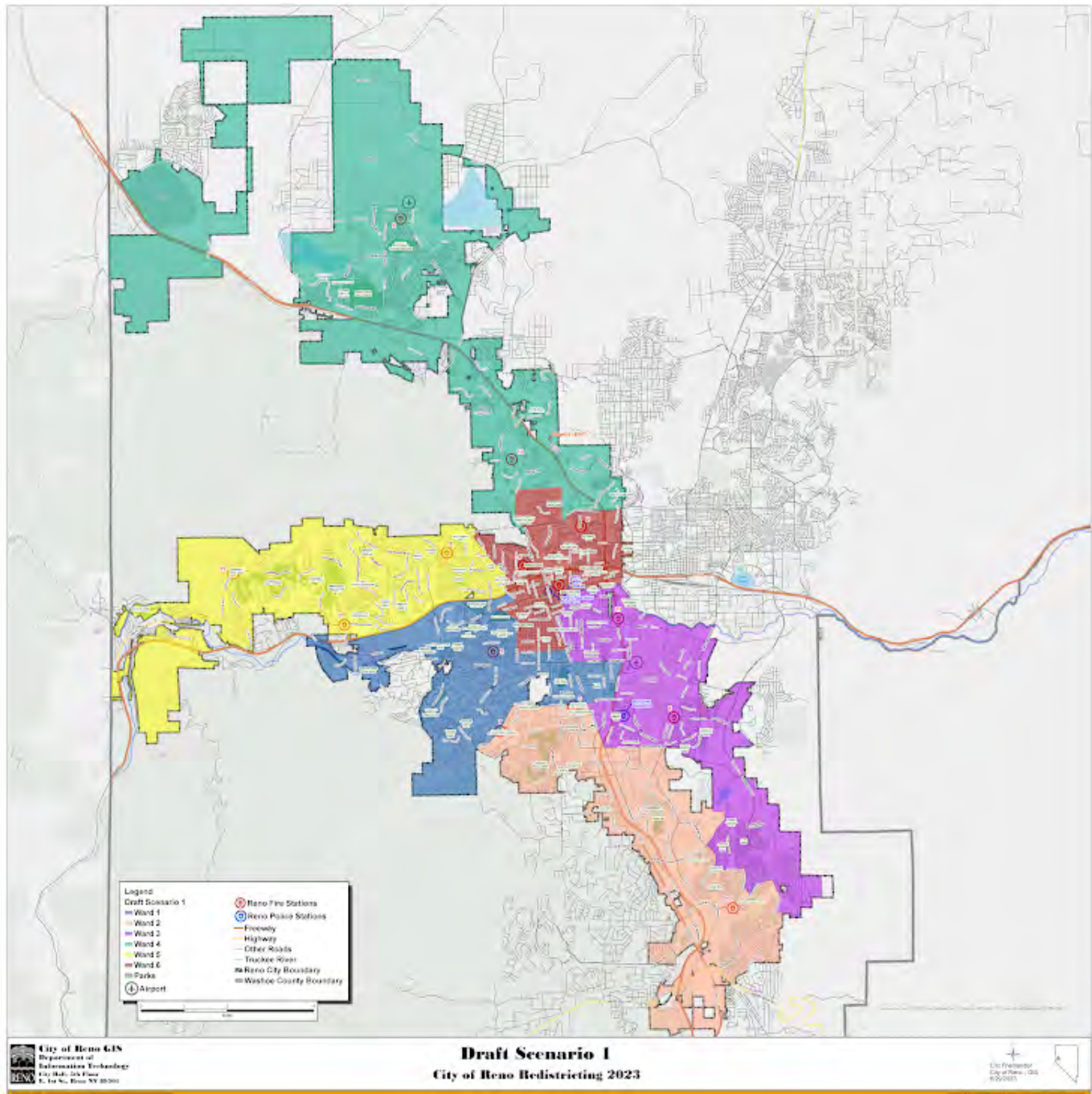
Redistricting Draft Maps Feedback

The City of Reno is redrawing its ward boundaries to transition from five to six wards. Please provide your feedback on the six draft scenarios below. Check on [Reno.Gov/Redistricting](https://reno.gov/redistricting) for information about this process.

Draft Map #1

[Interactive Map](#)

Draft Map #1



Please rate draft map #1.

Unsatisfied

1 ☒

2 ☐

3 ☐

4 ☐

5 ☐

Highly Satisfied

What do you like about draft map #1?

What could be better about draft map #1?

As a someone who be included in the new proposed District 6, it seems like it was created just to be the center of all the other districts, but it makes little geographic sense to me. District 6 includes several distinct residential communities that are separated by large physical barriers (e.g. 580, I-80, UNR, etc.).

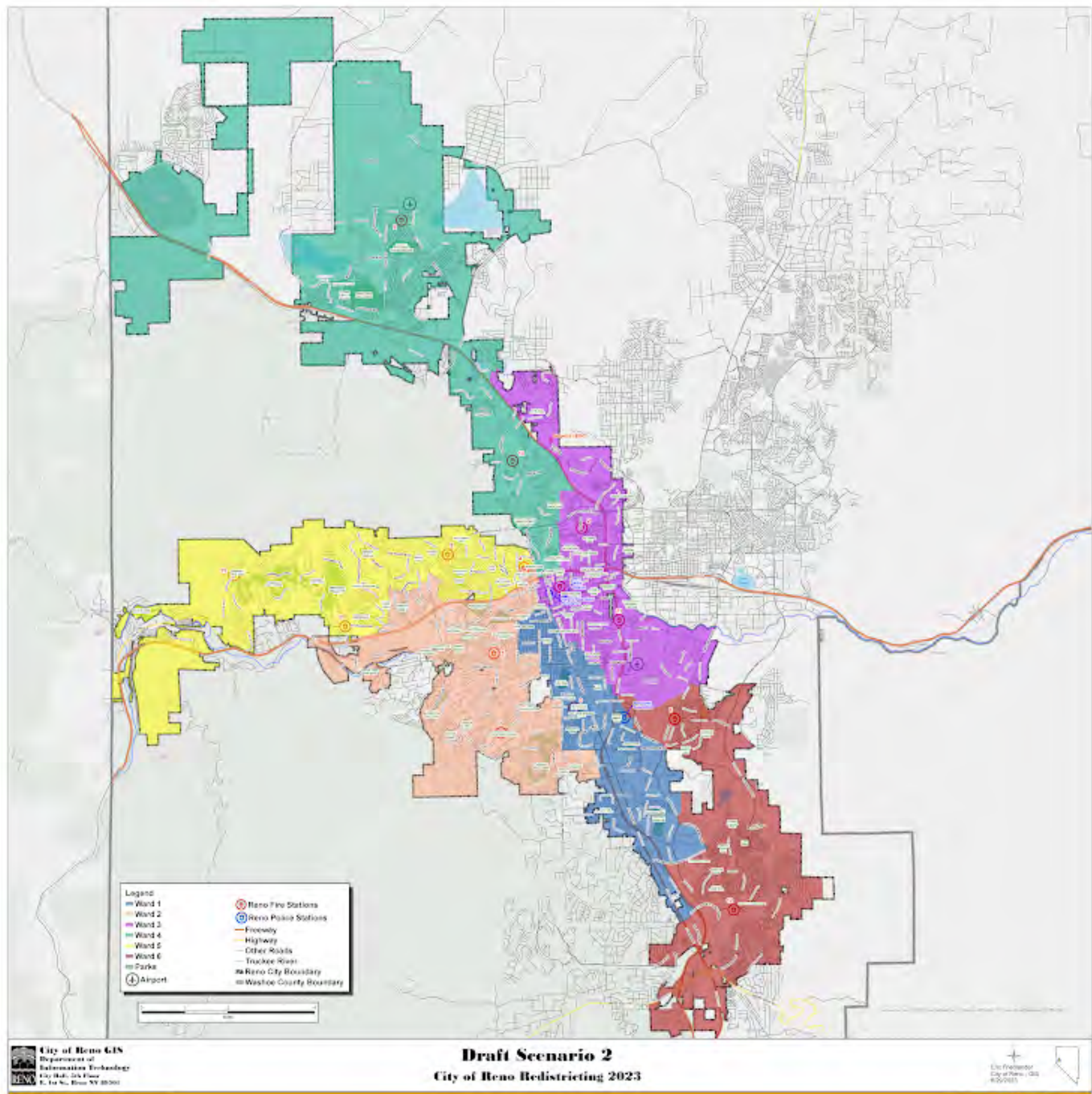
Any additional input you would like to add for draft map #1?

I currently live in the NW part of proposed district 6, but given physical barriers use much more of the infrastructure and services in proposed district 5 not 6. I worry that this map would limit my ability for representation in decisions in the places in the city I use.

Draft Map #2

[Interactive Map](#)

Draft Map Scenario #2



Please rate draft map #2.

Unsatisfied

1 ☐

2 ☐

3 ☐

4 ☒

5 ☐

Highly Satisfied

What do you like about draft map #2?

Largely keeps intact NW Reno west of UNR and north of 80 as a single district.

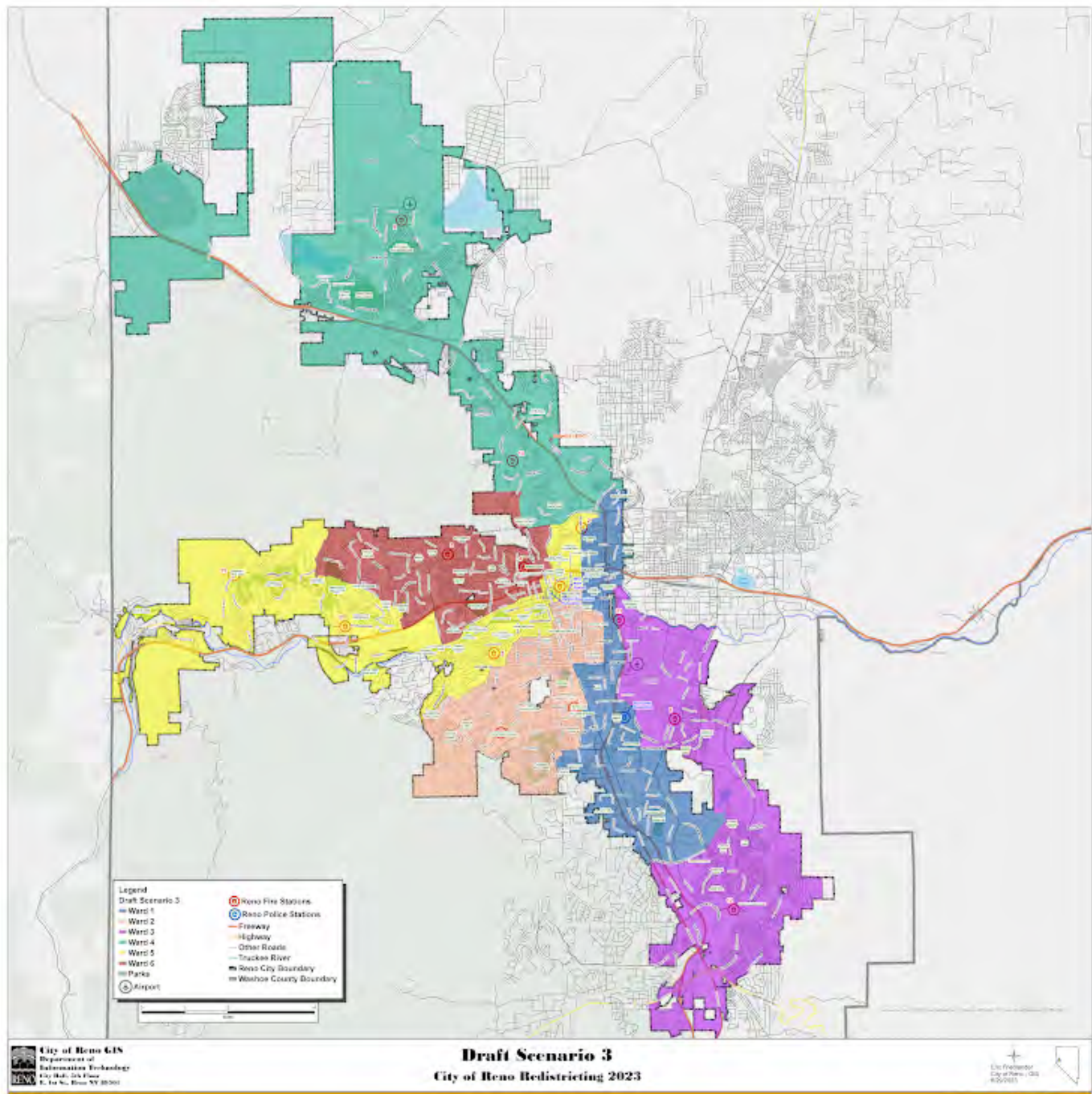
What could be better about draft map #2?

Any additional input you would like to add for draft map #2?

Draft Map #3

[Interactive Map](#)

Draft Map Scenario #3



Please rate draft map #3.

Unsatisfied

1 ☐

2 ☐

3 ☒

4 ☐

5 ☐

Highly Satisfied

What do you like about draft map #3?

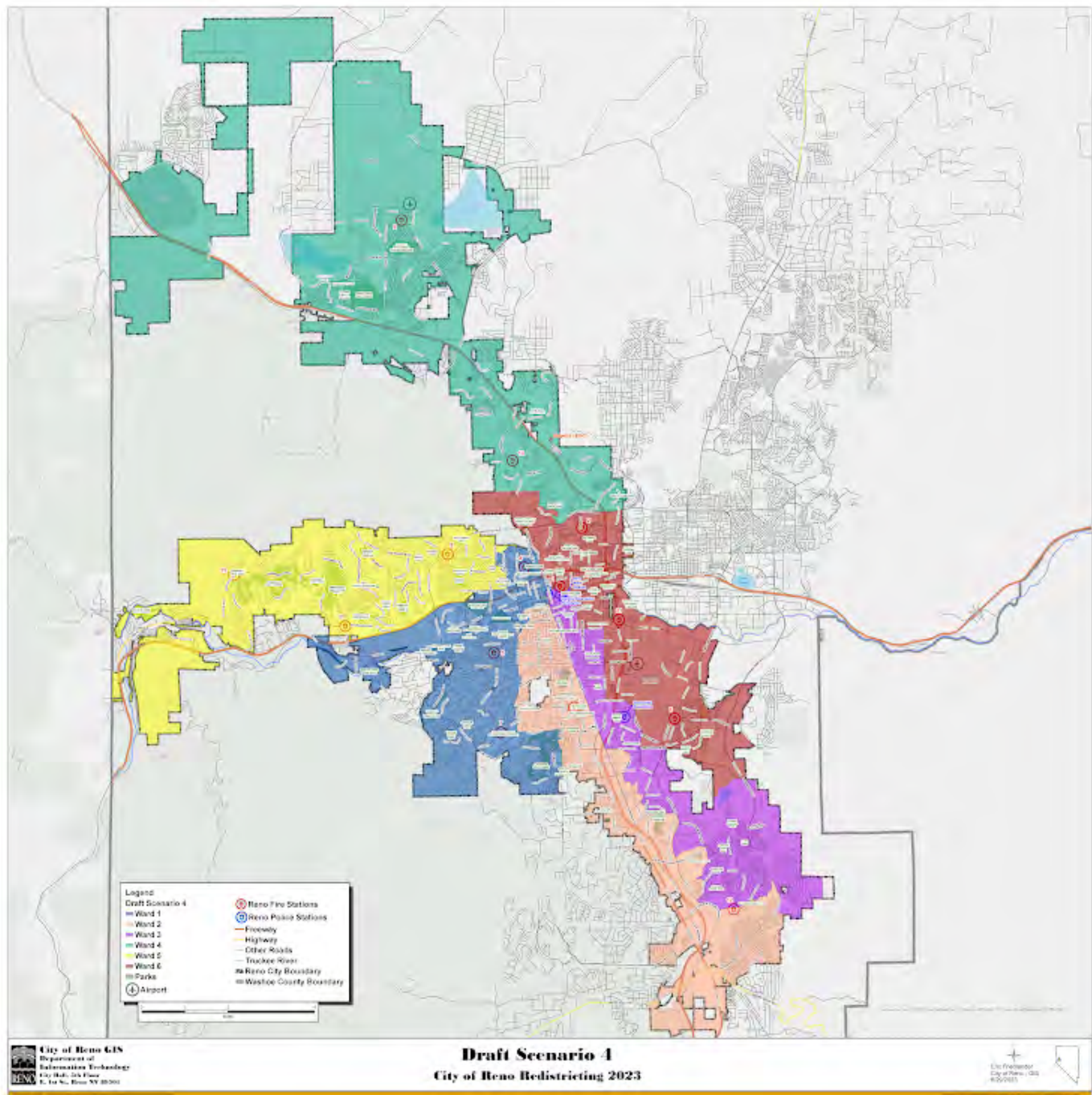
What could be better about draft map #3?

Any additional input you would like to add on draft map #3?

Draft Map #4

[Interactive Map](#)

Draft Map Scenario #4



Please rate draft map #4.

Unsatisfied

1 ☐

2 ☐

3 ☐

4 ☒

5 ☐

Highly Satisfied

What do you like about draft map #4?

.....

What could be better about draft map #4?

I can't actually tell which streets make

.....

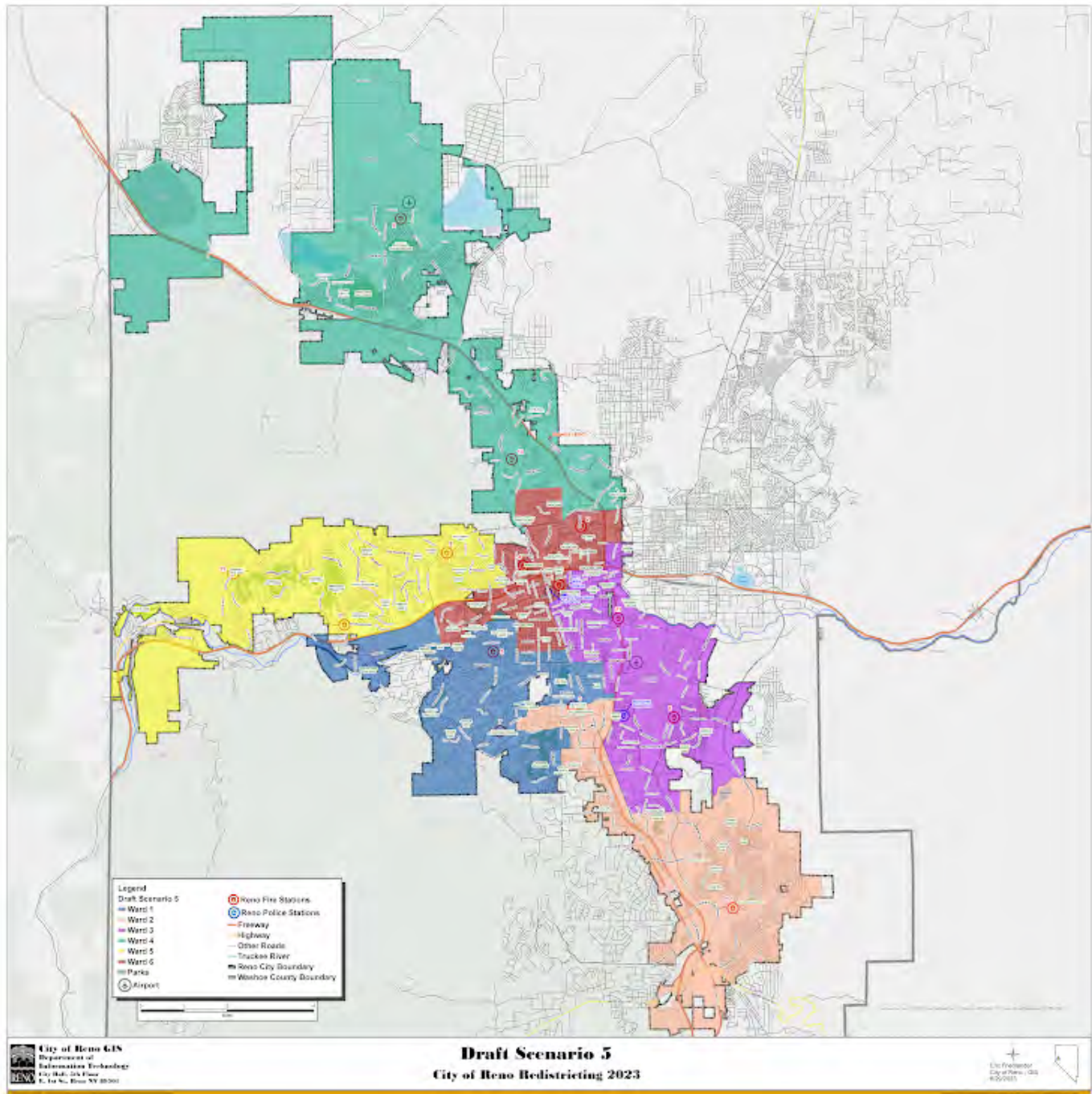
Any additional input you would like to add on draft map #4?

.....

Draft Map #5

[Interactive Map](#)

Draft Map Scenario #5



Please rate draft map #5.

Unsatisfied

1 ☒

2 ☐

3 ☐

4 ☐

5 ☐

Highly Satisfied

What do you like about draft map #5?

What could be better about draft map #5?

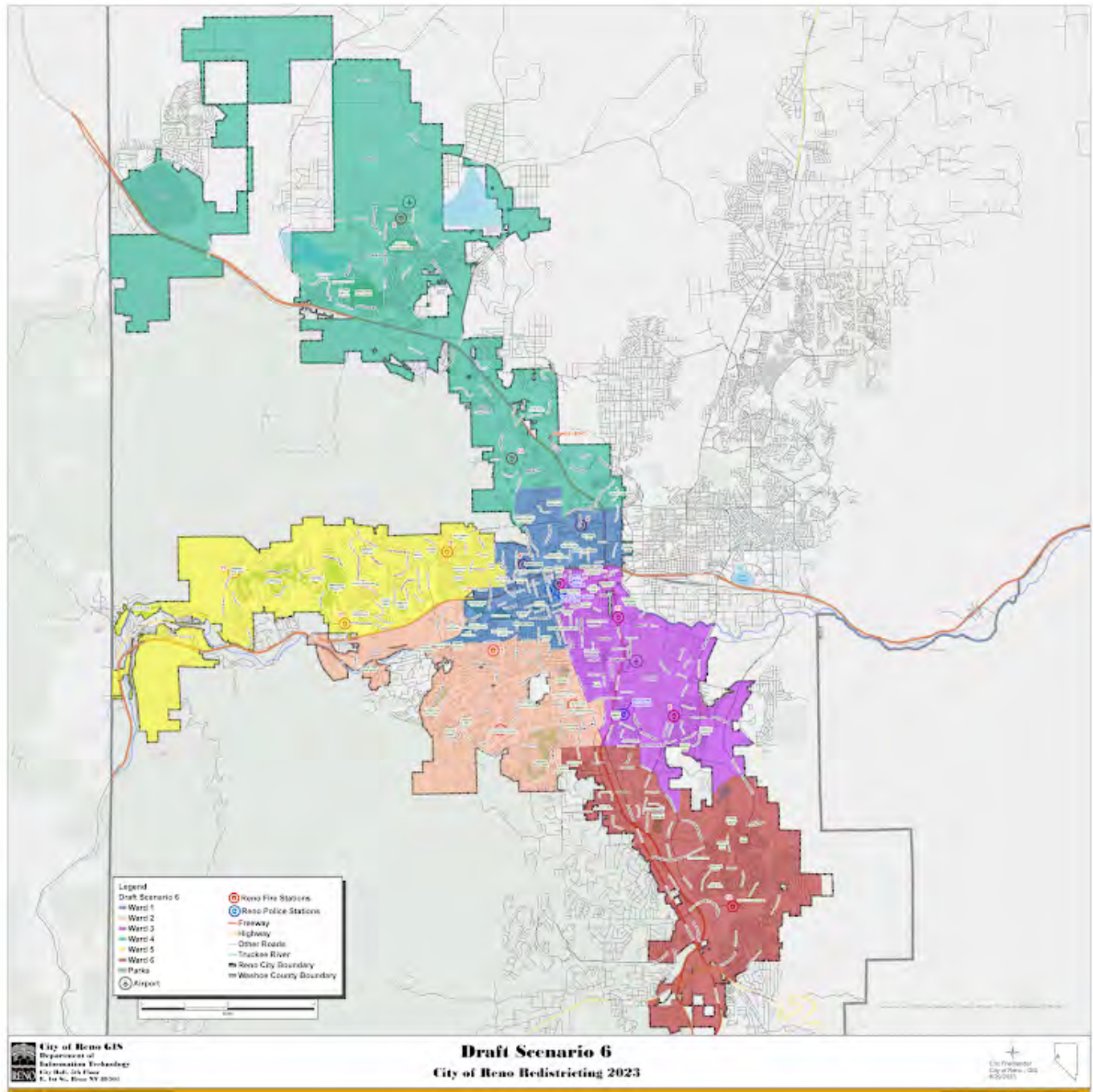
Similar to map 1, creating a central district that is split by large physical barriers does not make sense to me. I would live in the NW part of proposed district 6, but most of the infrastructure and services I use are in district 5 .

Any additional input you would like to add on draft map #5?

Draft Map #6

[Interactive Map](#)

Draft Map Scenario #6



Please rate draft map #6.

Unsatisfied

1 ☐

2 ☒

3 ☐

4 ☐

5 ☐

Highly Satisfied

What do you like about draft map #6?

.....

What could be better about draft map #6?

.....

Any additional input you would like to add on draft map #6?

.....

Your Information

First Name

Robert

.....

Last Name

Shriver

Current Ward

5

Email or Address

bshriver59@gmail.com

This form was created inside of City of Reno.

Google Forms

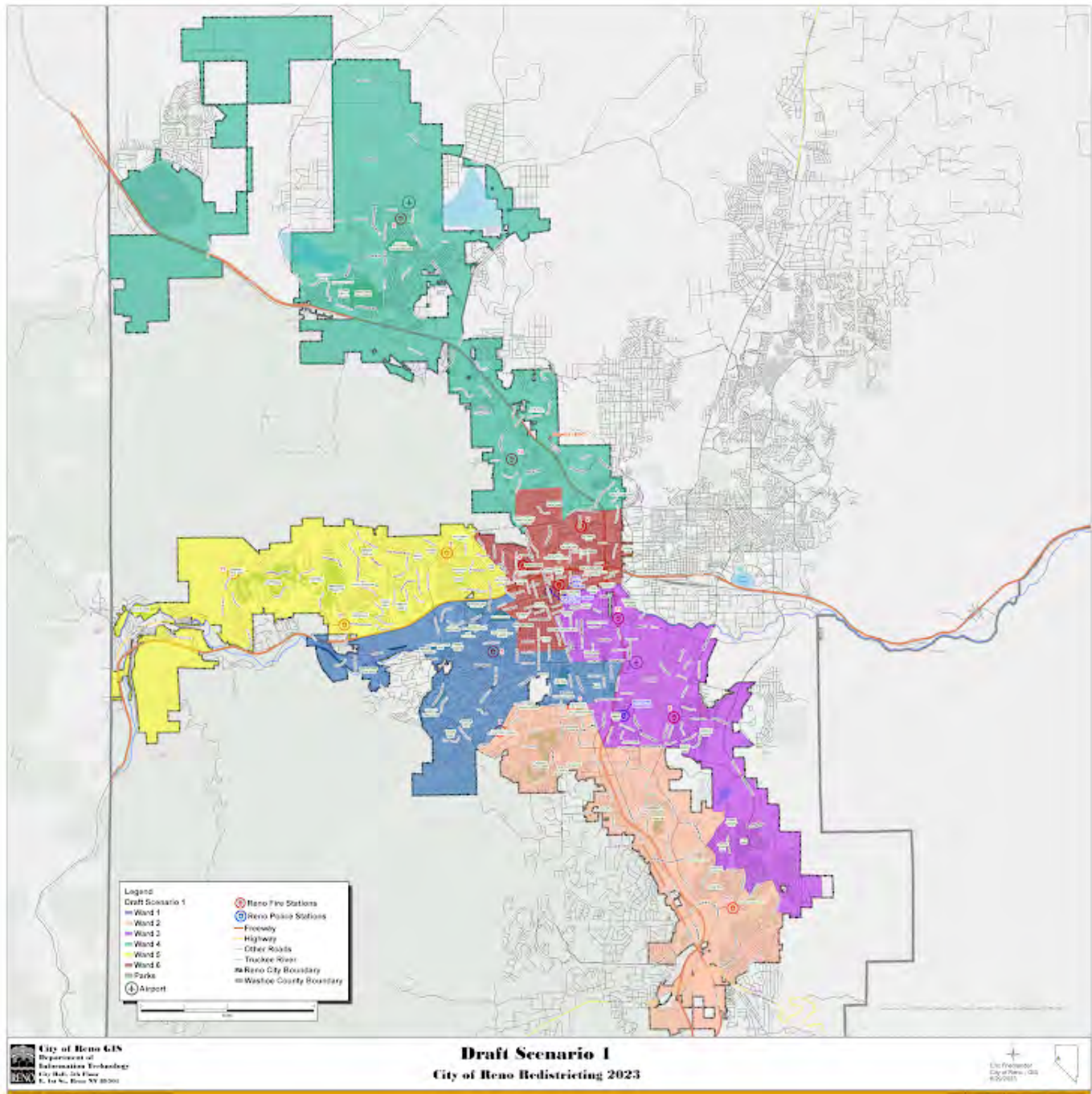
Redistricting Draft Maps Feedback

The City of Reno is redrawing its ward boundaries to transition from five to six wards. Please provide your feedback on the six draft scenarios below. Check on [Reno.Gov/Redistricting](https://reno.gov/redistricting) for information about this process.

Draft Map #1

[Interactive Map](#)

Draft Map #1



Please rate draft map #1.

Unsatisfied

1 ☐

2 ☐

3 ☐

4 ☐

5 ☒

Highly Satisfied

What do you like about draft map #1?

Ward 6 should have the smallest boundary. Do not make ward 3 smalleer

What could be better about draft map #1?

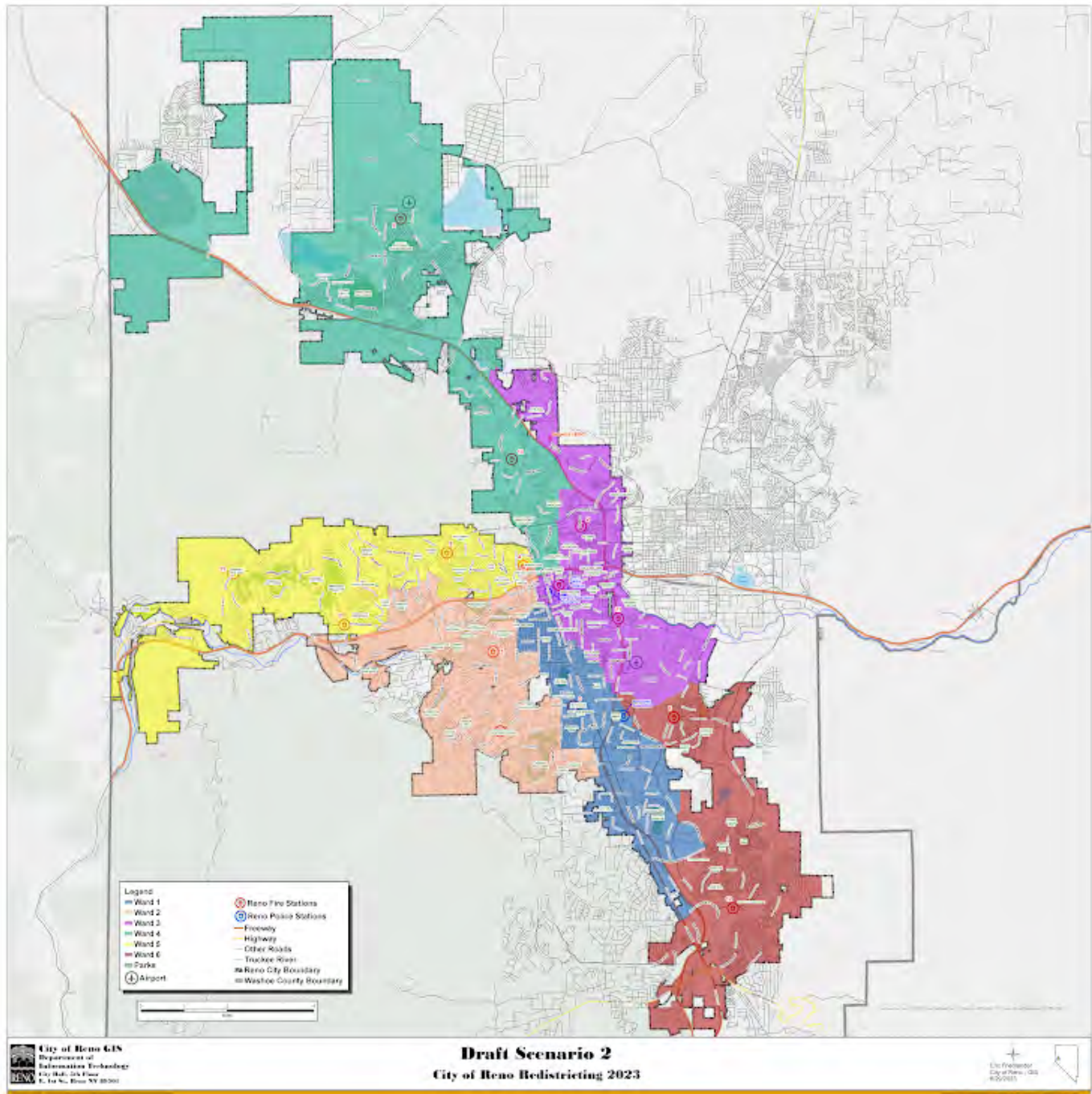
I don't see ward 4 being effect by change

Any additional input you would like to add for draft map #1?

Draft Map #2

[Interactive Map](#)

Draft Map Scenario #2



Please rate draft map #2.

Unsatisfied

1 ☒

2 ☐

3 ☐

4 ☐

5 ☐

Highly Satisfied

What do you like about draft map #2?

Nothing because it decreases ward 3

What could be better about draft map #2?

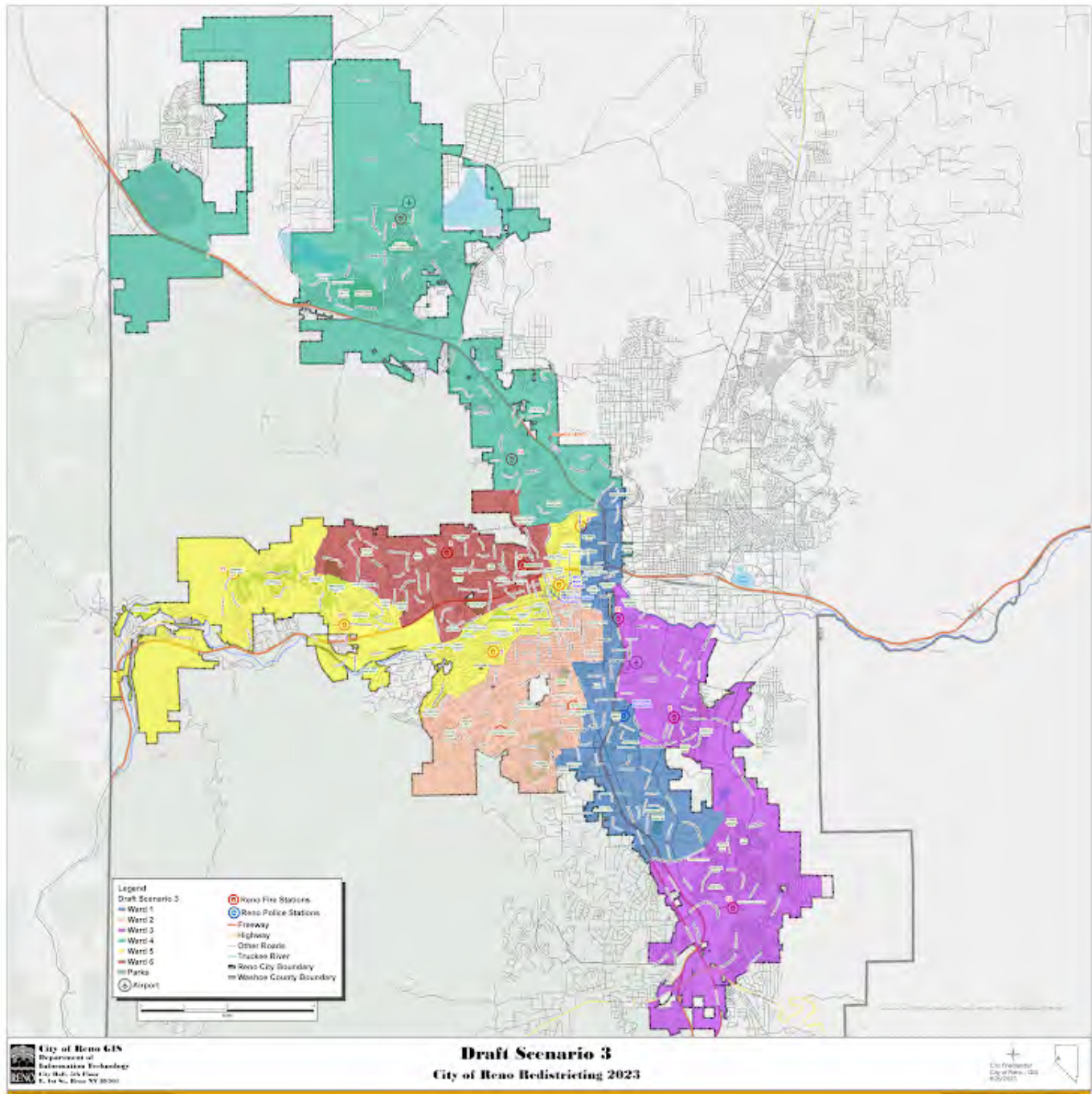
Again ward 4 is larger and don't like the look of ward 3. Ward 6 should not be located in ward 2 and 3

Any additional input you would like to add for draft map #2?

Draft Map #3

[Interactive Map](#)

Draft Map Scenario #3



Please rate draft map #3.

Unsatisfied

1 ☒

2 ☐

3 ☐

4 ☐

5 ☐

Highly Satisfied

What do you like about draft map #3?

That ward 3 hasn't been reduced.

What could be better about draft map #3?

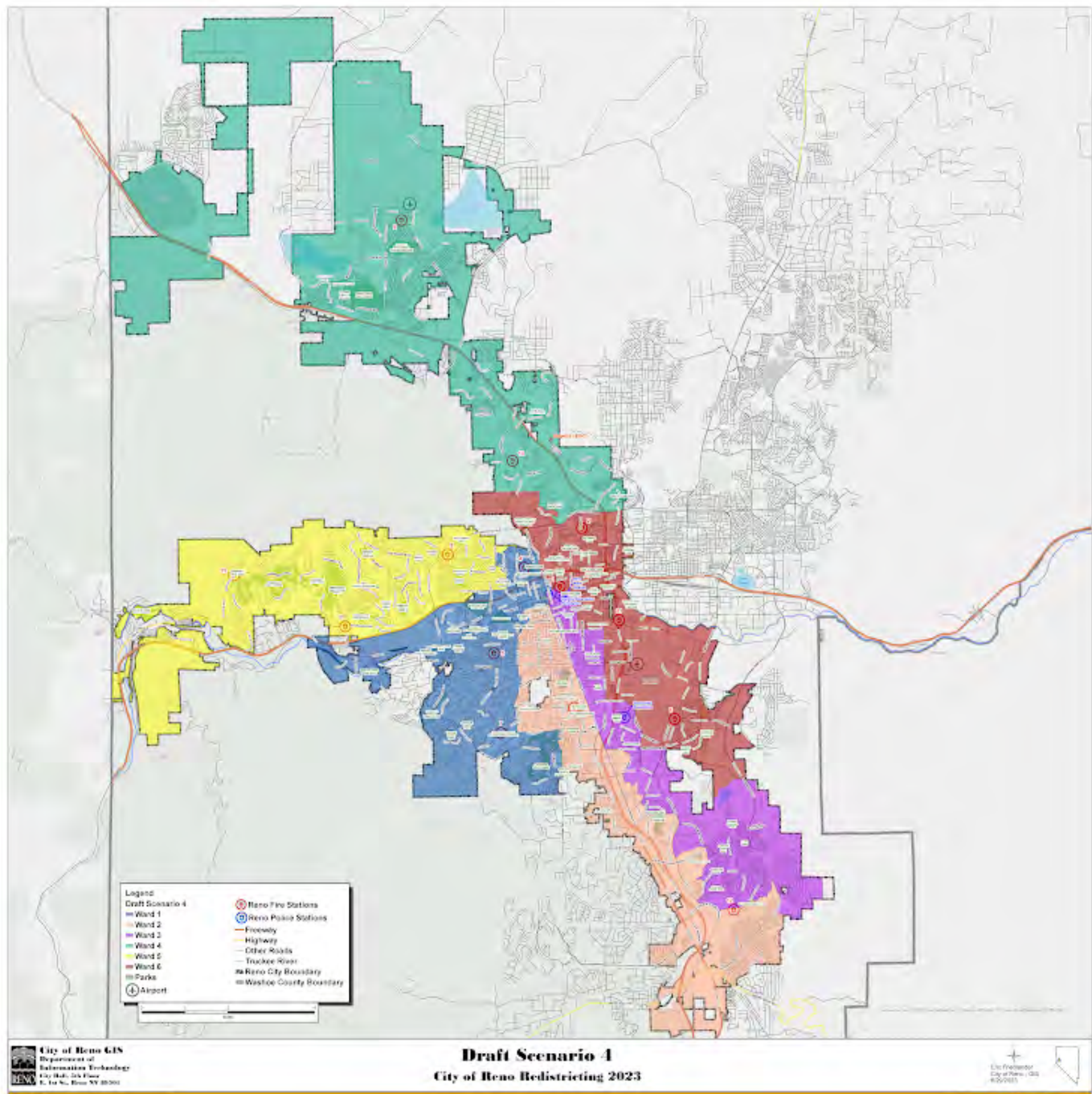
ward 6 is still taking up more boundary in ward 5 than I think it should

Any additional input you would like to add on draft map #3?

Draft Map #4

[Interactive Map](#)

Draft Map Scenario #4



Please rate draft map #4.

Unsatisfied

1 ☒

2 ☐

3 ☐

4 ☐

5 ☐

Highly Satisfied

What do you like about draft map #4?

Nothing

What could be better about draft map #4?

Stop taking away from established wards for a new one

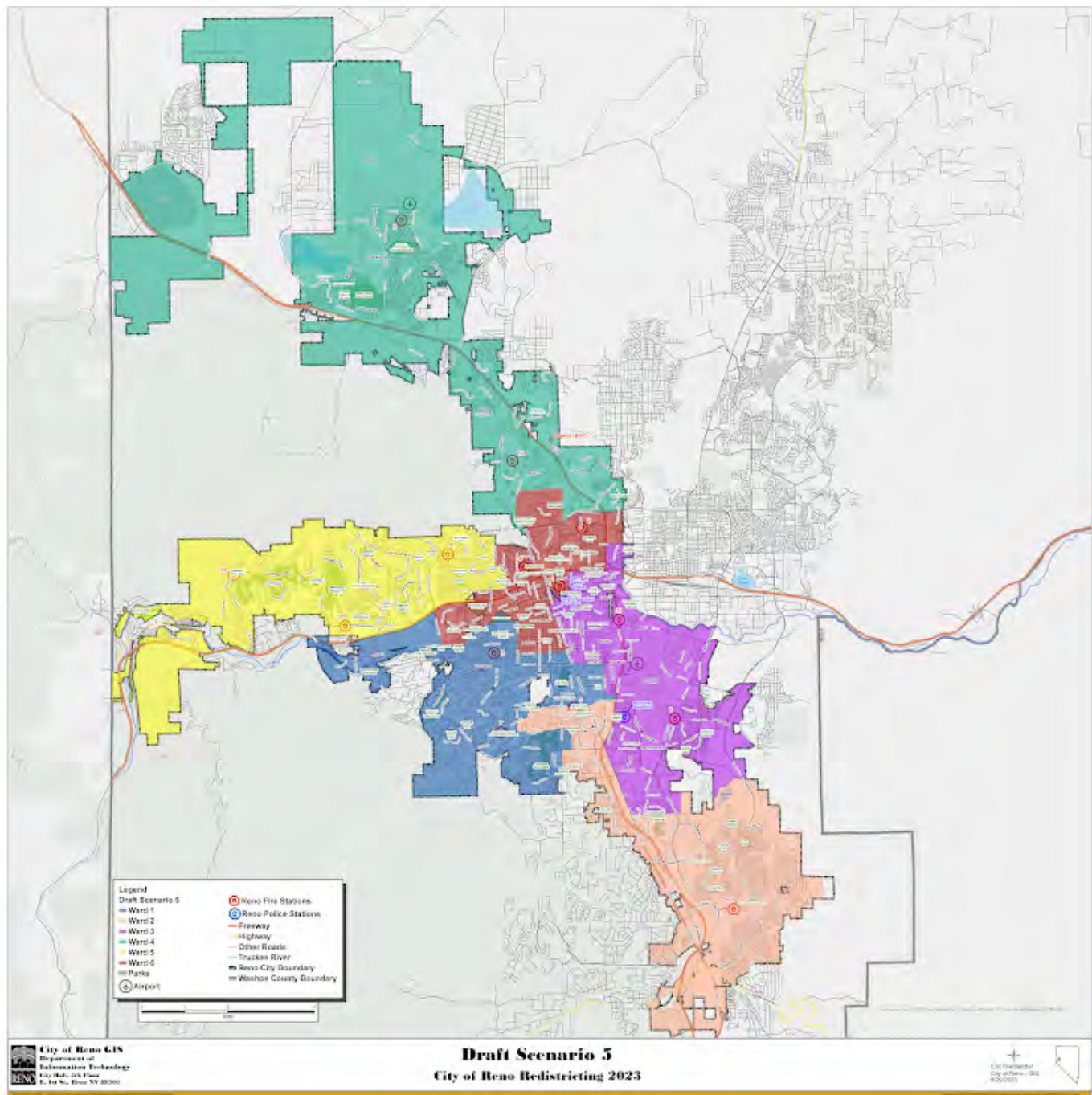
Any additional input you would like to add on draft map #4?

If anyone should be small it should be ward 6 or a decrease in ward4

Draft Map #5

[Interactive Map](#)

Draft Map Scenario #5



Please rate draft map #5.

Unsatisfied

1 ☒

2 ☐

3 ☐

4 ☐

5 ☐

Highly Satisfied

What do you like about draft map #5?

That ward 6 is a small area, but ward 3 has been reduced

What could be better about draft map #5?

Keep ward 3 as it was. Still don't see a big difference in ward 4

Any additional input you would like to add on draft map #5?

Draft Map #6

[Interactive Map](#)

Draft Map Scenario #6



Please rate draft map #6.

Unsatisfied

1 ☒

2 ☐

3 ☐

4 ☐

5 ☐

Highly Satisfied

What do you like about draft map #6?

Nothing.

What could be better about draft map #6?

I don't see changes in wards 4 and 5 but ward 6 has decrease wards 2 and 3. Not good.

Any additional input you would like to add on draft map #6?

I would still suggest using draft 1 which gives ward 6 a small boundary. If any should decrease in size try changing wards 4 and 5.

Your Information

First Name

Myrtle

Last Name

Luke

Current Ward

ward 3

Email or Address

pretty2girls@att.net

This form was created inside of City of Reno.

Google Forms

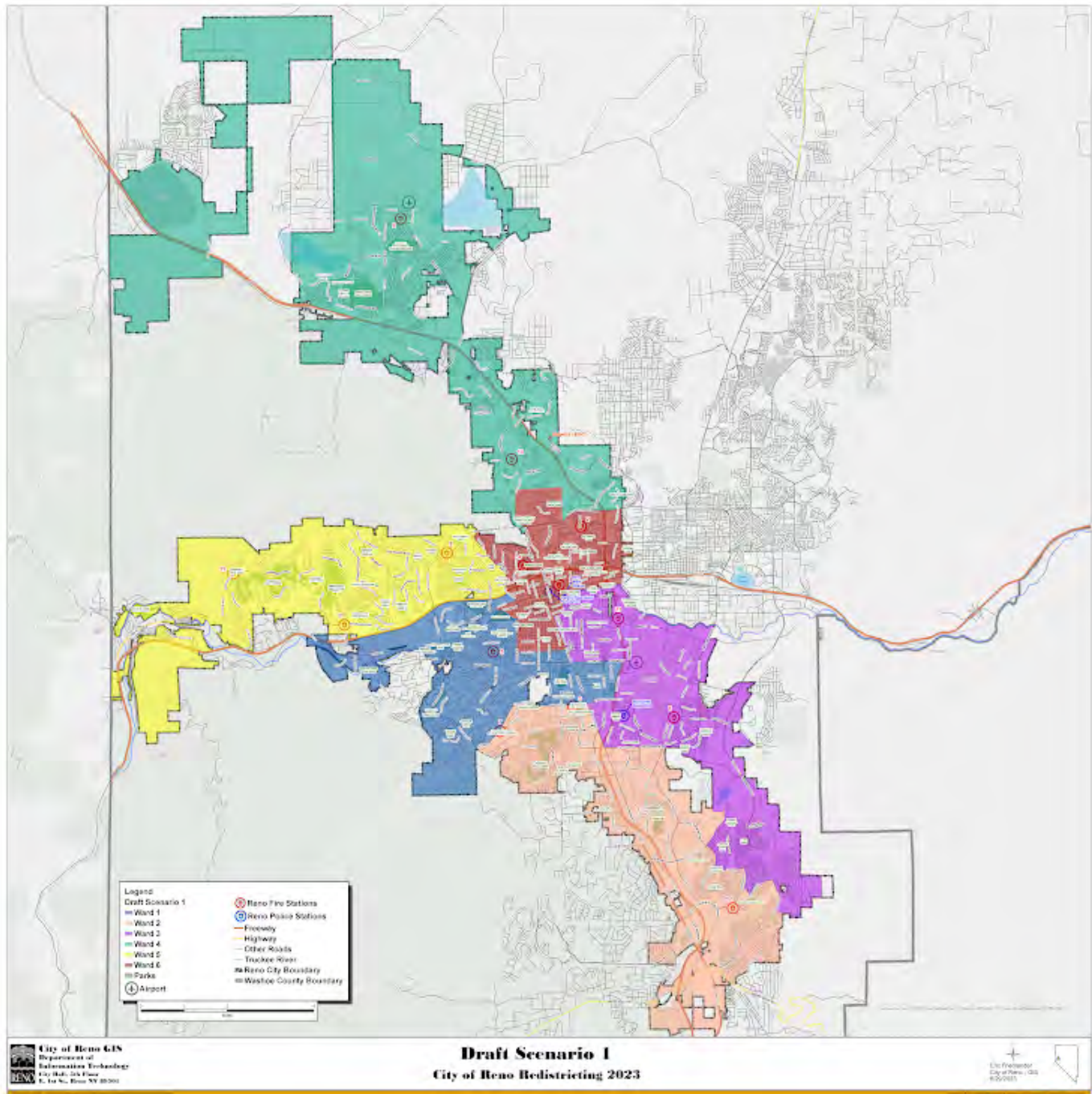
Redistricting Draft Maps Feedback

The City of Reno is redrawing its ward boundaries to transition from five to six wards. Please provide your feedback on the six draft scenarios below. Check on [Reno.Gov/Redistricting](https://reno.gov/redistricting) for information about this process.

Draft Map #1

[Interactive Map](#)

Draft Map #1



Please rate draft map #1.

Unsatisfied

1 ☐

2 ☐

3 ☐

4 ☒

5 ☐

Highly Satisfied

What do you like about draft map #1?

It makes sense that the downtown core should be in its own district. Giving ward 5 the little section also makes sense. I also think the University and downtown should share a ward as they have the more influence in that part of Reno.

What could be better about draft map #1?

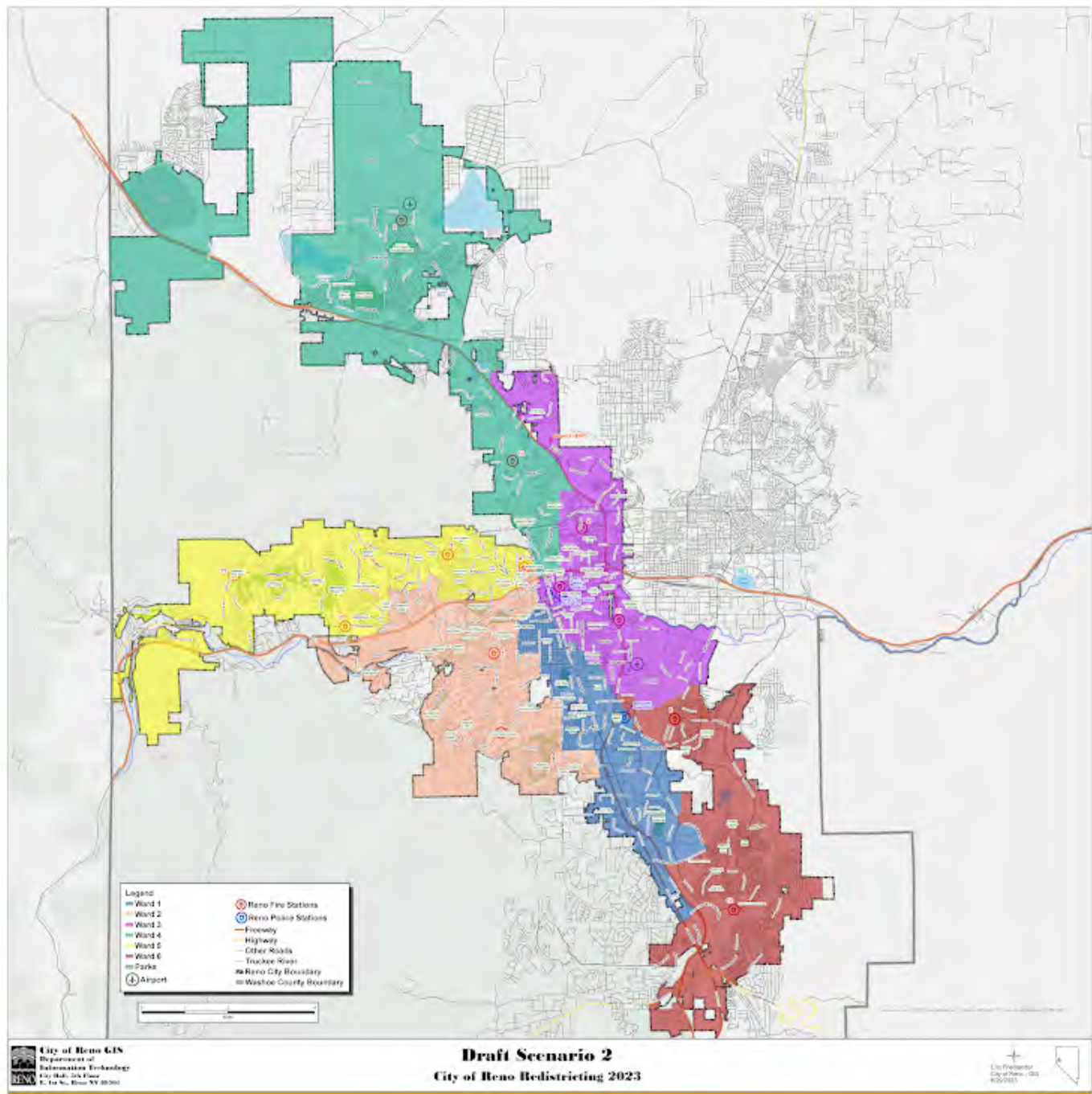
I don't know if the population would work but it I wonder if Ward 2 should start under McCarran as the northern section feels more culturally connected with Ward 1

Any additional input you would like to add for draft map #1?

Draft Map #2

[Interactive Map](#)

Draft Map Scenario #2



Please rate draft map #2.

Unsatisfied

1 ☒

2 ☐

3 ☐

4 ☐

5 ☐

Highly Satisfied

What do you like about draft map #2?

.....

What could be better about draft map #2?

I don't see much sense in splitting the downtown core among multiple wards

.....

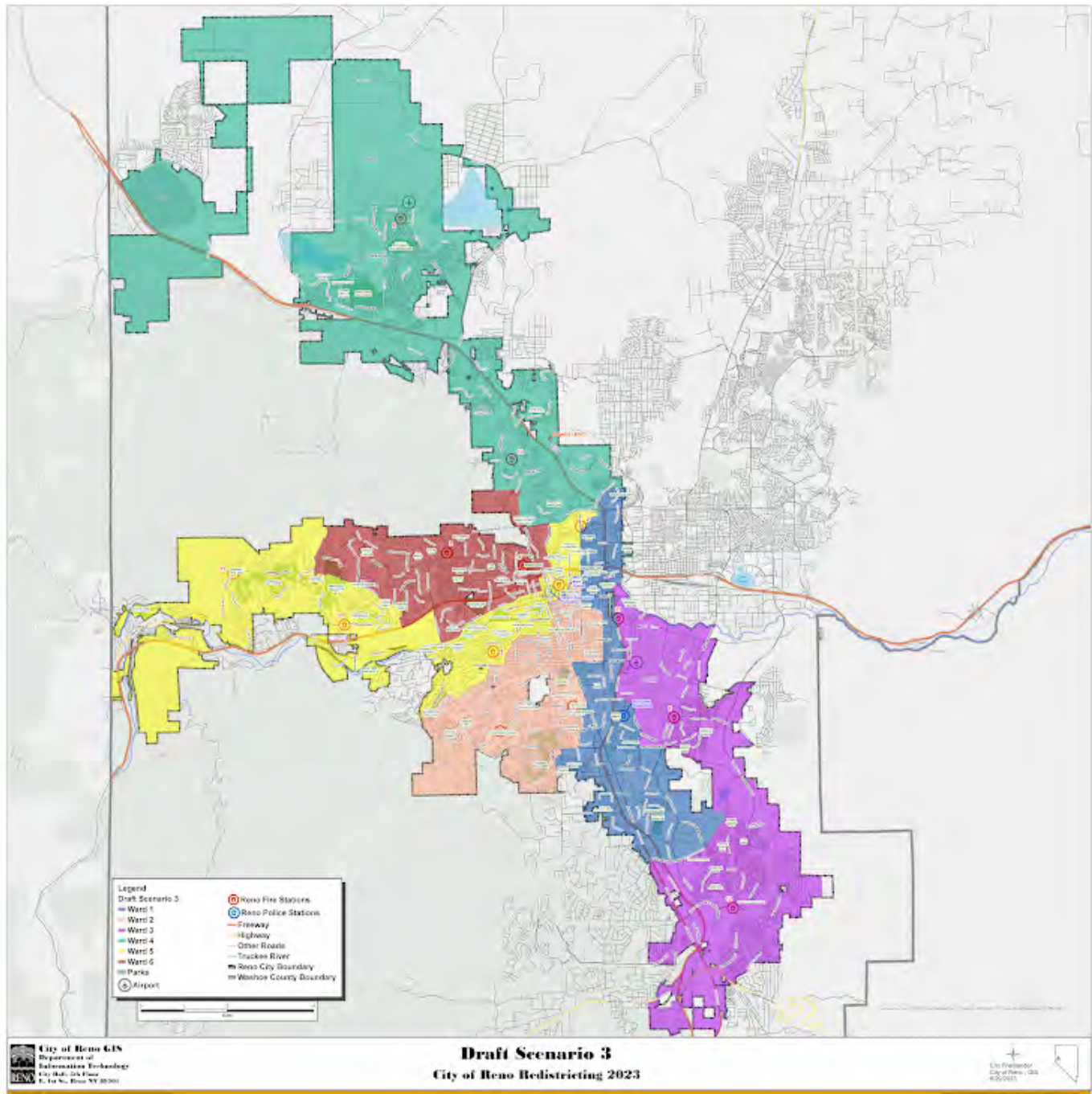
Any additional input you would like to add for draft map #2?

.....

Draft Map #3

[Interactive Map](#)

Draft Map Scenario #3



Please rate draft map #3.

Unsatisfied

1 ☒

2 ☐

3 ☐

4 ☐

5 ☐

Highly Satisfied

What do you like about draft map #3?

What could be better about draft map #3?

Ward 5 covers way too many levels of SES

Any additional input you would like to add on draft map #3?

Draft Map #4

[Interactive Map](#)

Draft Map Scenario #4



Please rate draft map #4.

Unsatisfied

1 ☐

2 ☐

3 ☐

4 ☐

5 ☐

Highly Satisfied

What do you like about draft map #4?

What could be better about draft map #4?

Any additional input you would like to add on draft map #4?

This one looks too close to classic gerrymandering

Draft Map #5

[Interactive Map](#)

Draft Map Scenario #5



Please rate draft map #5.

Unsatisfied

1 ☐

2 ☐

3 ☐

4 ☒

5 ☐

Highly Satisfied

What do you like about draft map #5?

The downtown ward, and how south Reno is paired pretty well with common SES

What could be better about draft map #5?

Any additional input you would like to add on draft map #5?

Draft Map #6

[Interactive Map](#)

Draft Map Scenario #6



Please rate draft map #6.

Unsatisfied

1 ☐

2 ☐

3 ☒

4 ☐

5 ☐

Highly Satisfied

What do you like about draft map #6?

.....

What could be better about draft map #6?

I think this makes the downtown ward too large

.....

Any additional input you would like to add on draft map #6?

.....

Your Information

First Name

Marquez

.....

Last Name

Wilson

Current Ward

5

Email or Address

mewilsonpsyd@gmail.com

This form was created inside of City of Reno.

Google Forms

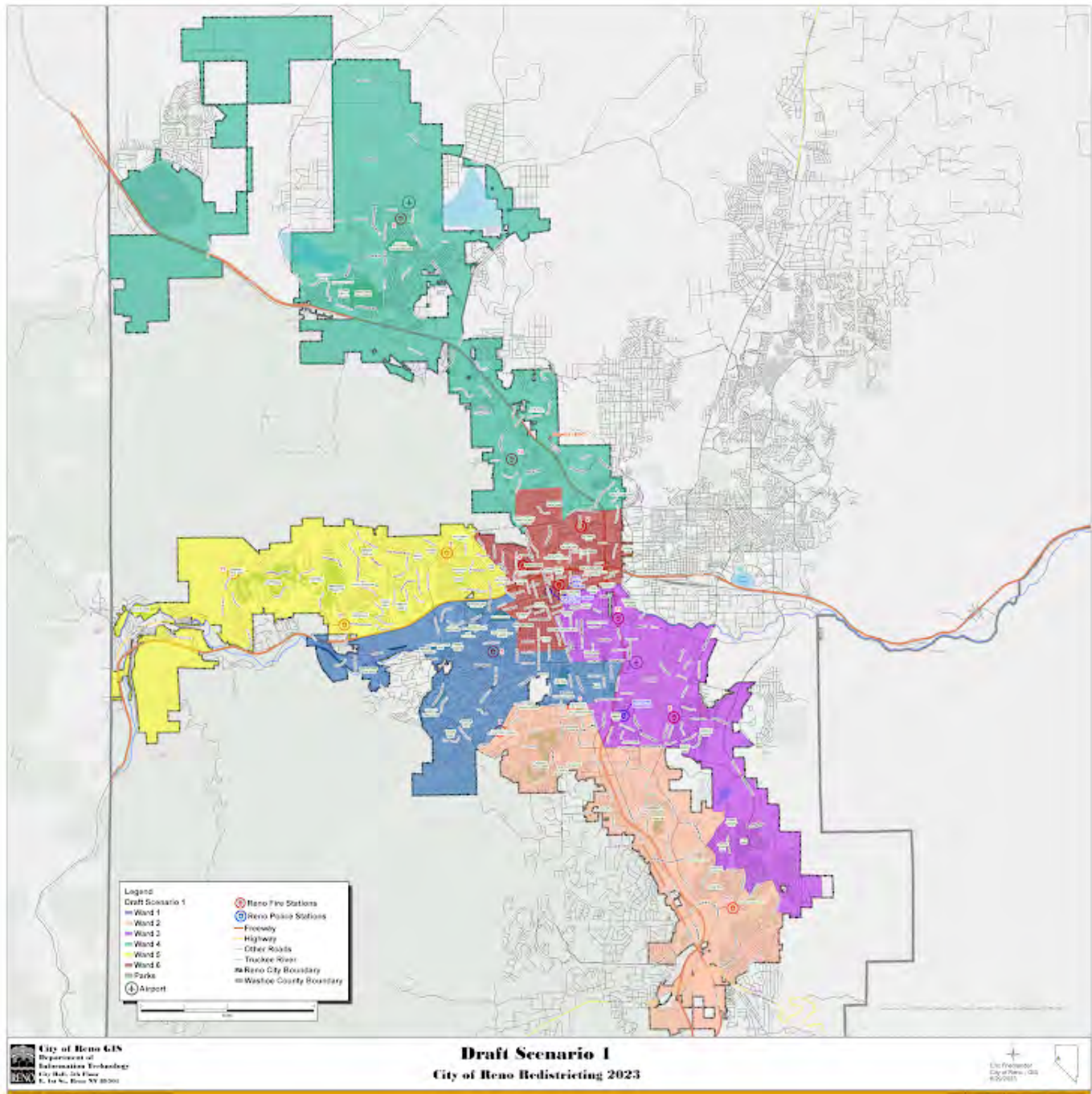
Redistricting Draft Maps Feedback

The City of Reno is redrawing its ward boundaries to transition from five to six wards. Please provide your feedback on the six draft scenarios below. Check on [Reno.Gov/Redistricting](https://reno.gov/redistricting) for information about this process.

Draft Map #1

[Interactive Map](#)

Draft Map #1



Please rate draft map #1.

Unsatisfied

1 ☐

2 ☐

3 ☒

4 ☐

5 ☐

Highly Satisfied

What do you like about draft map #1?

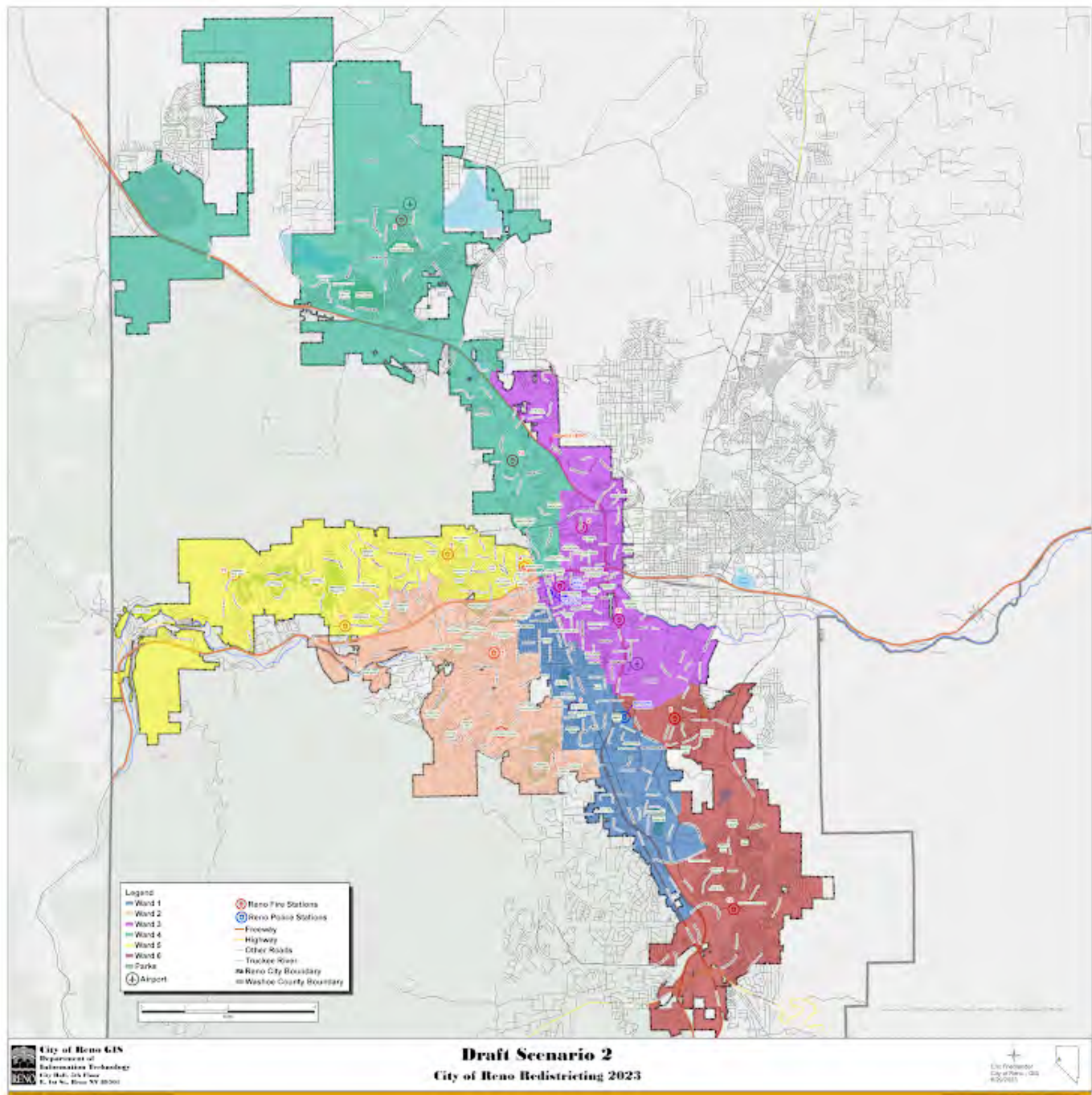
What could be better about draft map #1?

Any additional input you would like to add for draft map #1?

Draft Map #2

[Interactive Map](#)

Draft Map Scenario #2



Please rate draft map #2.

Unsatisfied

1 ☐

2 ☐

3 ☐

4 ☐

5 ☒

Highly Satisfied

What do you like about draft map #2?

Keeps downtown and midtown together

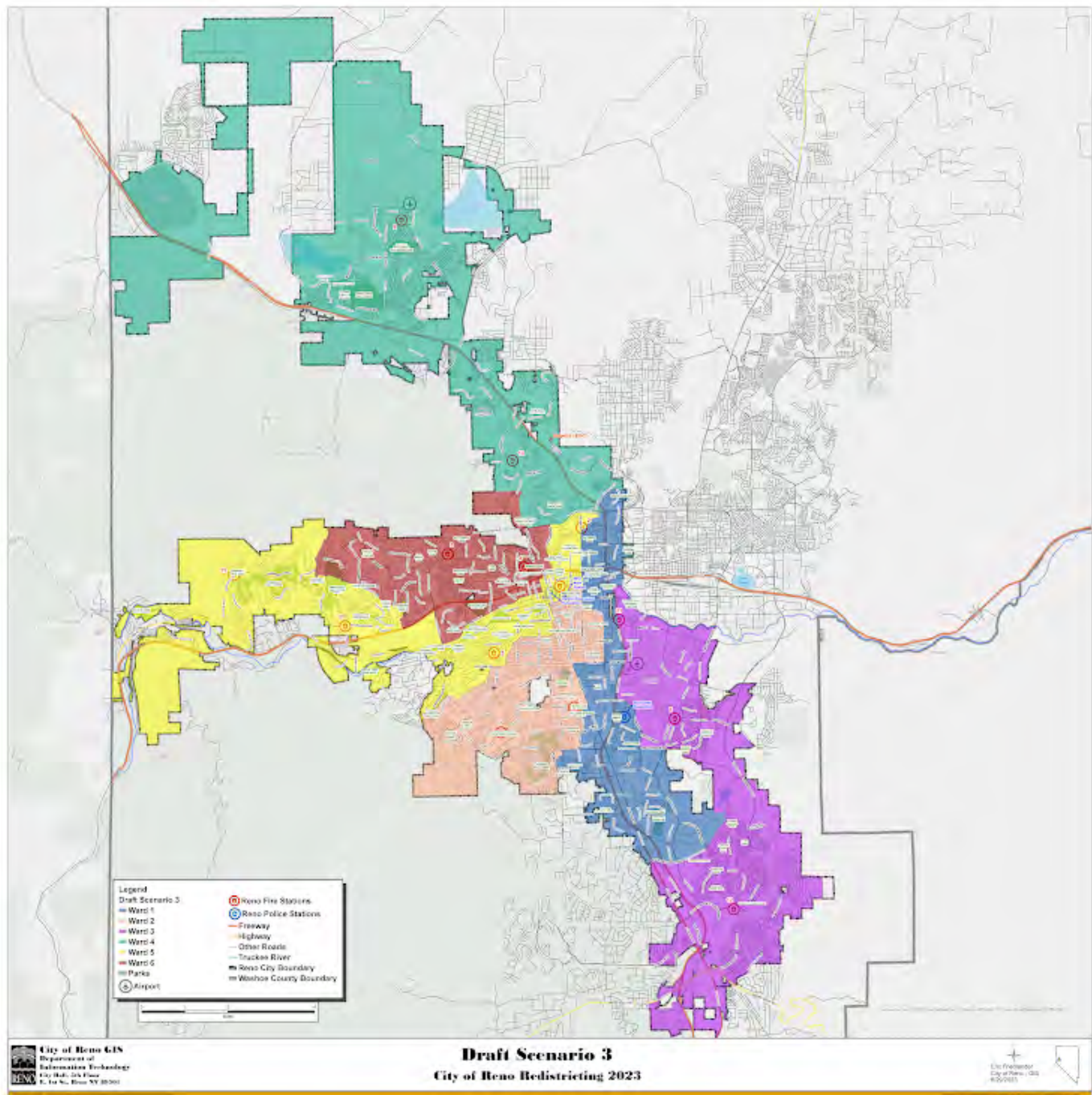
What could be better about draft map #2?

Any additional input you would like to add for draft map #2?

Draft Map #3

[Interactive Map](#)

Draft Map Scenario #3



Please rate draft map #3.

Unsatisfied

1 ☒

2 ☐

3 ☐

4 ☐

5 ☐

Highly Satisfied

What do you like about draft map #3?

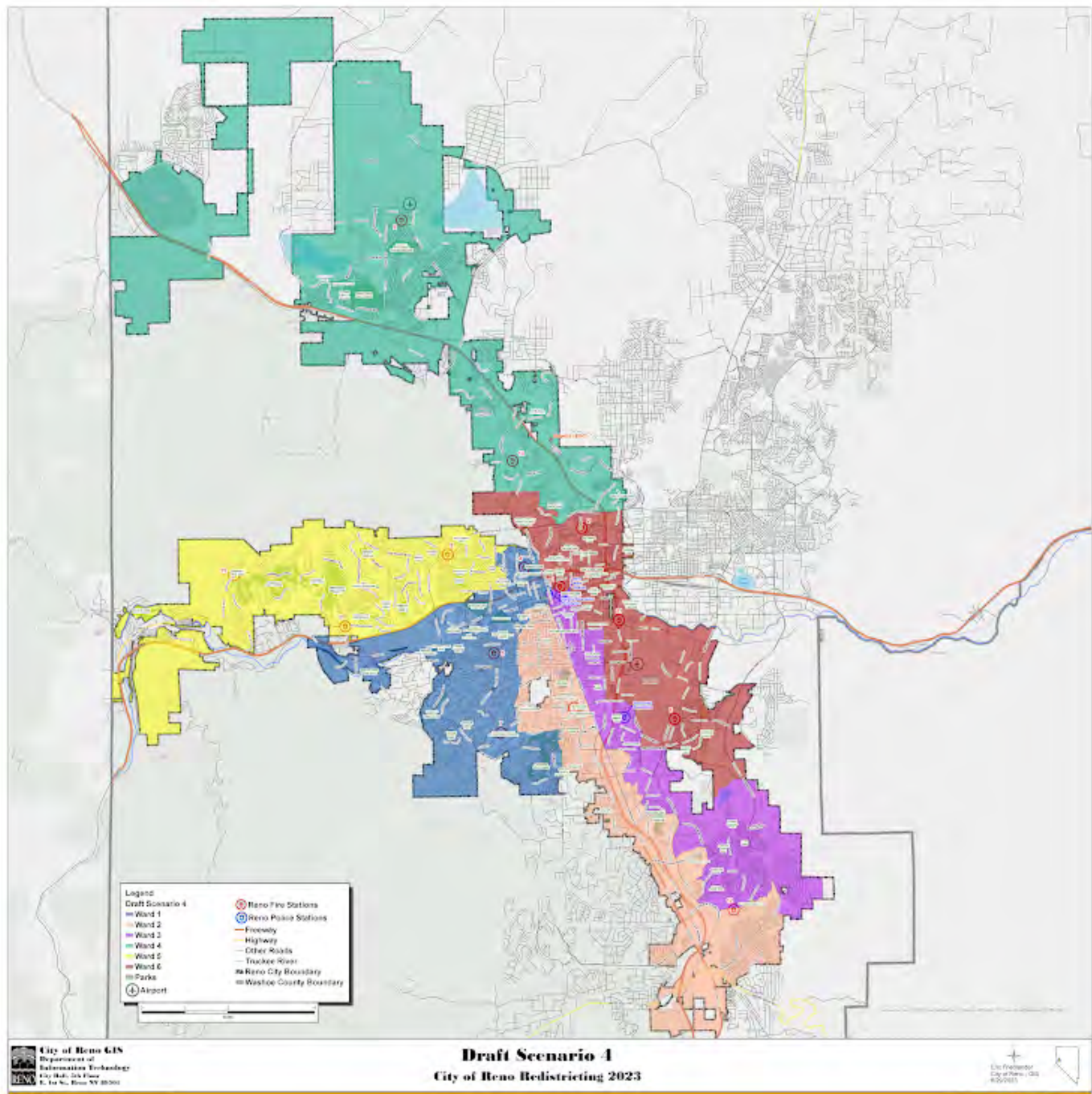
What could be better about draft map #3?

Any additional input you would like to add on draft map #3?

Draft Map #4

[Interactive Map](#)

Draft Map Scenario #4



Please rate draft map #4.

Unsatisfied

1 ☐

2 ☐

3 ☒

4 ☐

5 ☐

Highly Satisfied

What do you like about draft map #4?

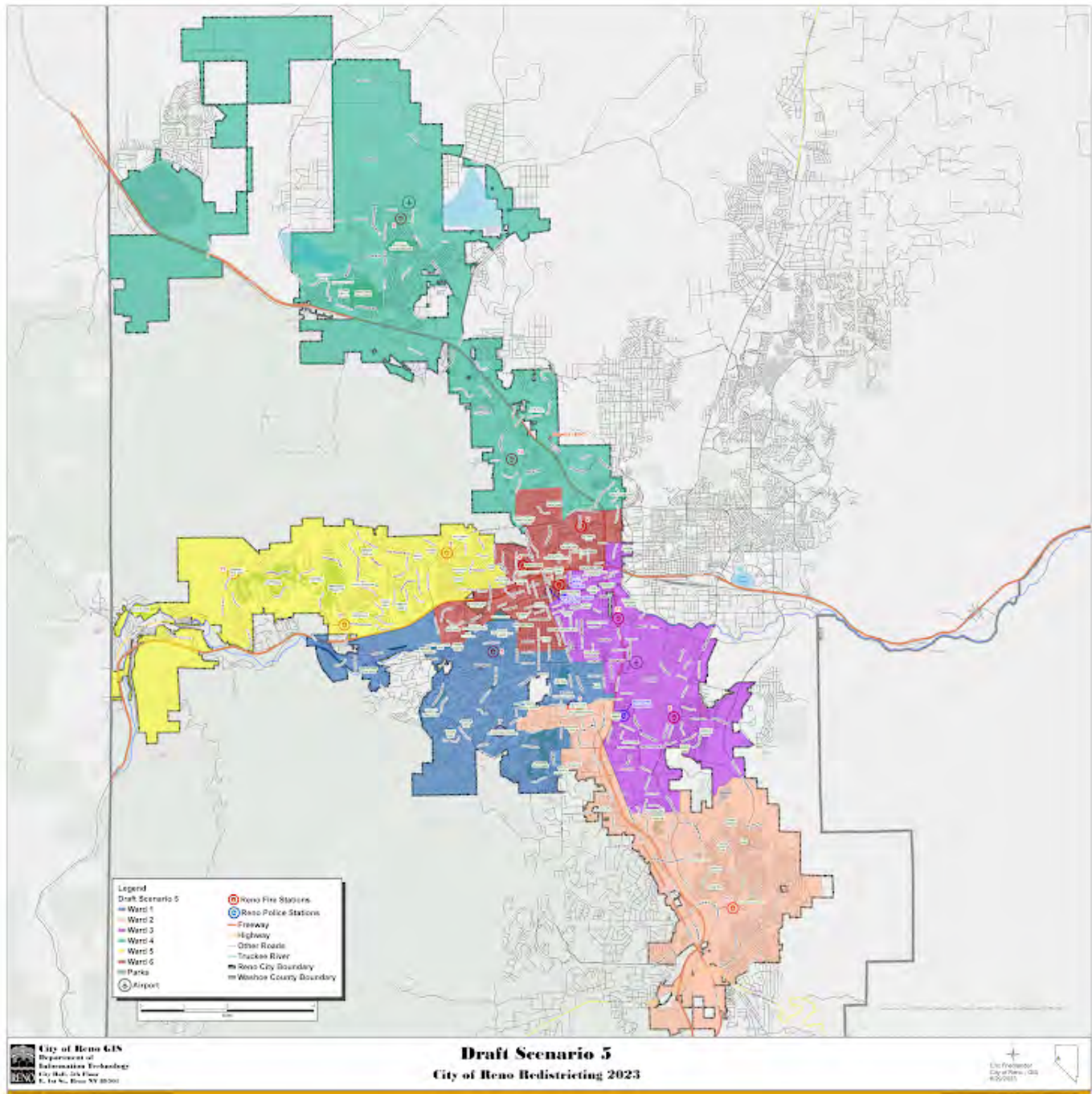
What could be better about draft map #4?

Any additional input you would like to add on draft map #4?

Draft Map #5

[Interactive Map](#)

Draft Map Scenario #5



Please rate draft map #5.

Unsatisfied

1 ☐

2 ☐

3 ☐

4 ☒

5 ☐

Highly Satisfied

What do you like about draft map #5?

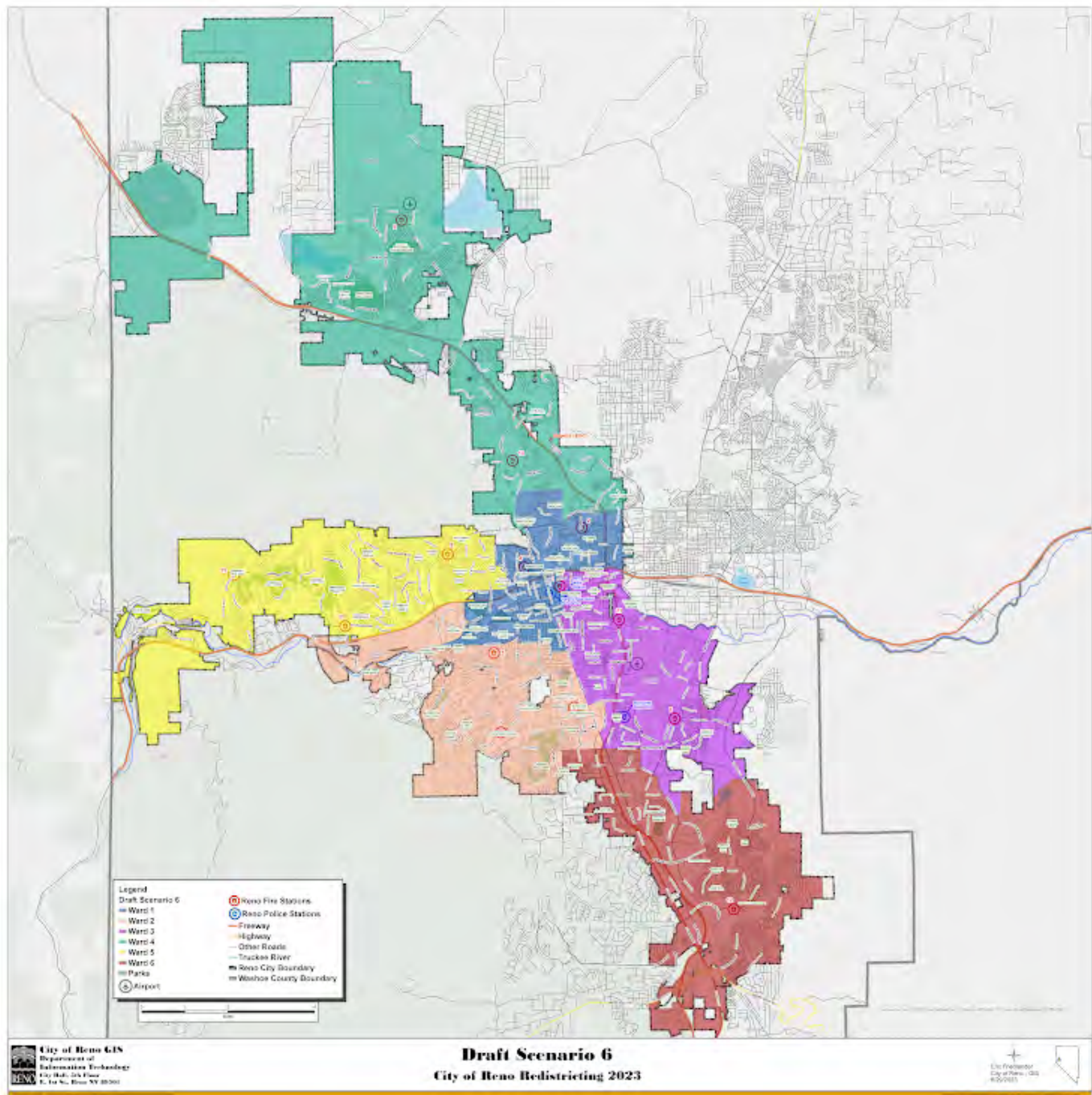
What could be better about draft map #5?

Any additional input you would like to add on draft map #5?

Draft Map #6

[Interactive Map](#)

Draft Map Scenario #6



Please rate draft map #6.

Unsatisfied

1 ☐

2 ☒

3 ☐

4 ☐

5 ☐

Highly Satisfied

What do you like about draft map #6?

What could be better about draft map #6?

Any additional input you would like to add on draft map #6?

Your Information

First Name

Tucker

Last Name

Monticelli

Current Ward

1

Email or Address

monticelli20@yahoo.com

This form was created inside of City of Reno.

Google Forms

Redistricting Draft Maps Feedback

The City of Reno is redrawing its ward boundaries to transition from five to six wards. Please provide your feedback on the six draft scenarios below. Check on [Reno.Gov/Redistricting](https://reno.gov/redistricting) for information about this process.

Draft Map #1

[Interactive Map](#)

Draft Map #1



Please rate draft map #1.

Unsatisfied

1 ☒

2 ☐

3 ☐

4 ☐

5 ☐

Highly Satisfied

What do you like about draft map #1?

Splits Double Diamond Ranch into 2 districts. DDR is a single, large HOA.

What could be better about draft map #1?

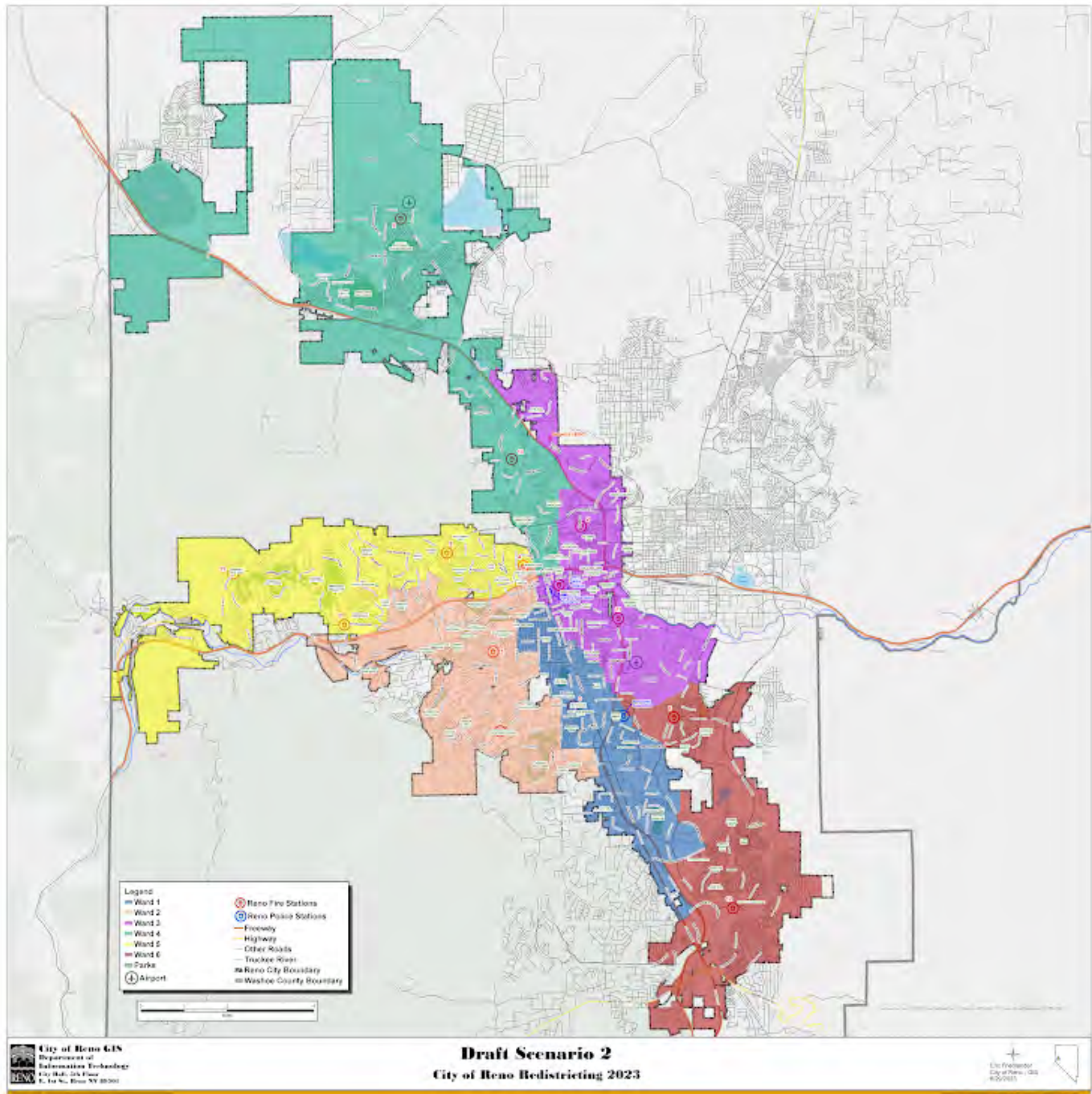
Except for splitting DDR HOA, it is a pretty good map with minimal realignment of existing districts.

Any additional input you would like to add for draft map #1?

Draft Map #2

[Interactive Map](#)

Draft Map Scenario #2



Please rate draft map #2.

Unsatisfied

1 ☒

2 ☐

3 ☐

4 ☐

5 ☐

Highly Satisfied

What do you like about draft map #2?

This draft makes almost the maximum change to the existing council districts.

What could be better about draft map #2?

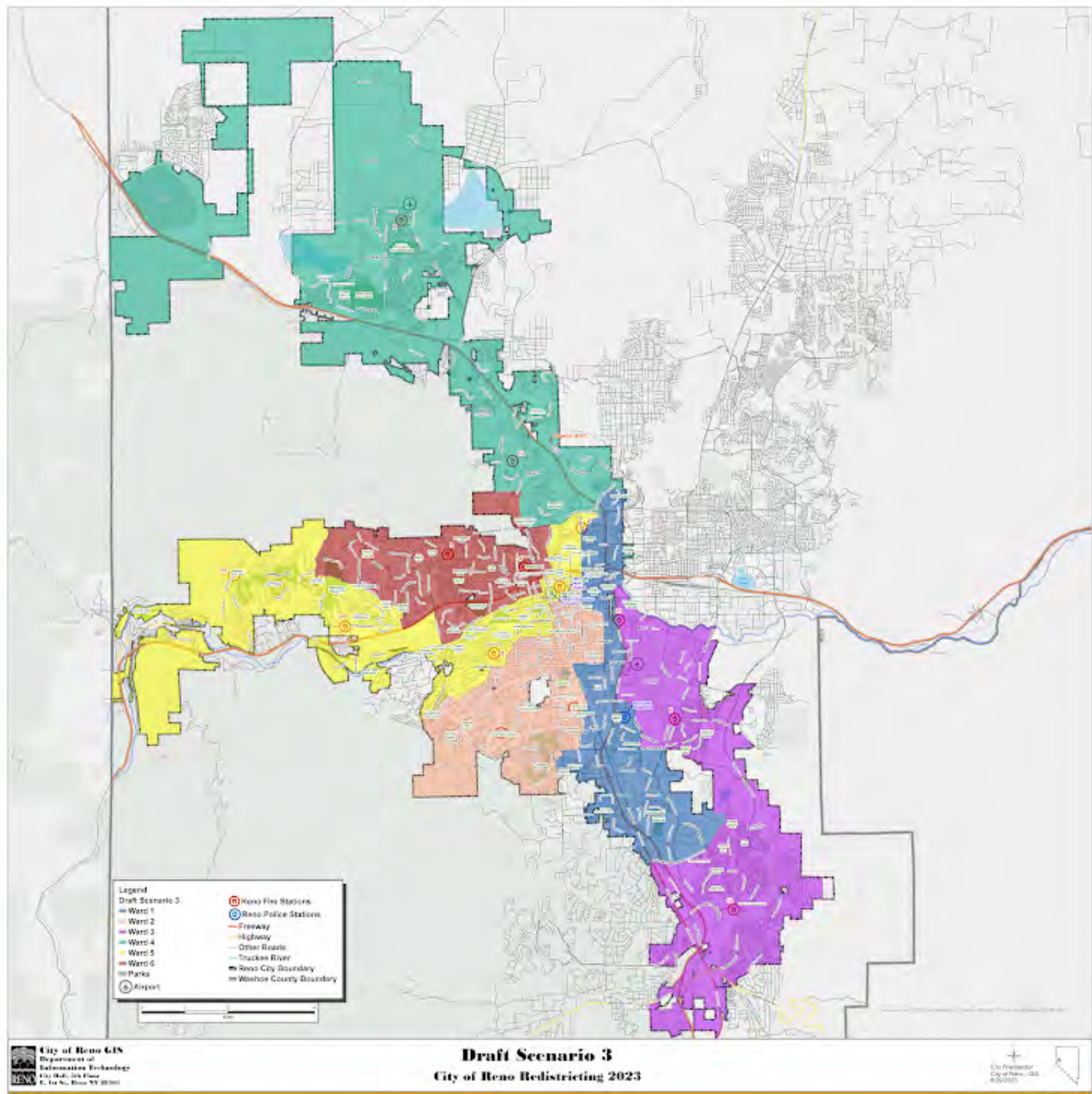
Everything. It is a bad draft.

Any additional input you would like to add for draft map #2?

Draft Map #3

[Interactive Map](#)

Draft Map Scenario #3



Please rate draft map #3.

Unsatisfied

1 ☒

2 ☐

3 ☐

4 ☐

5 ☐

Highly Satisfied

What do you like about draft map #3?

This draft is the maximum change to the existing council districts of the 6 draft versions.

What could be better about draft map #3?

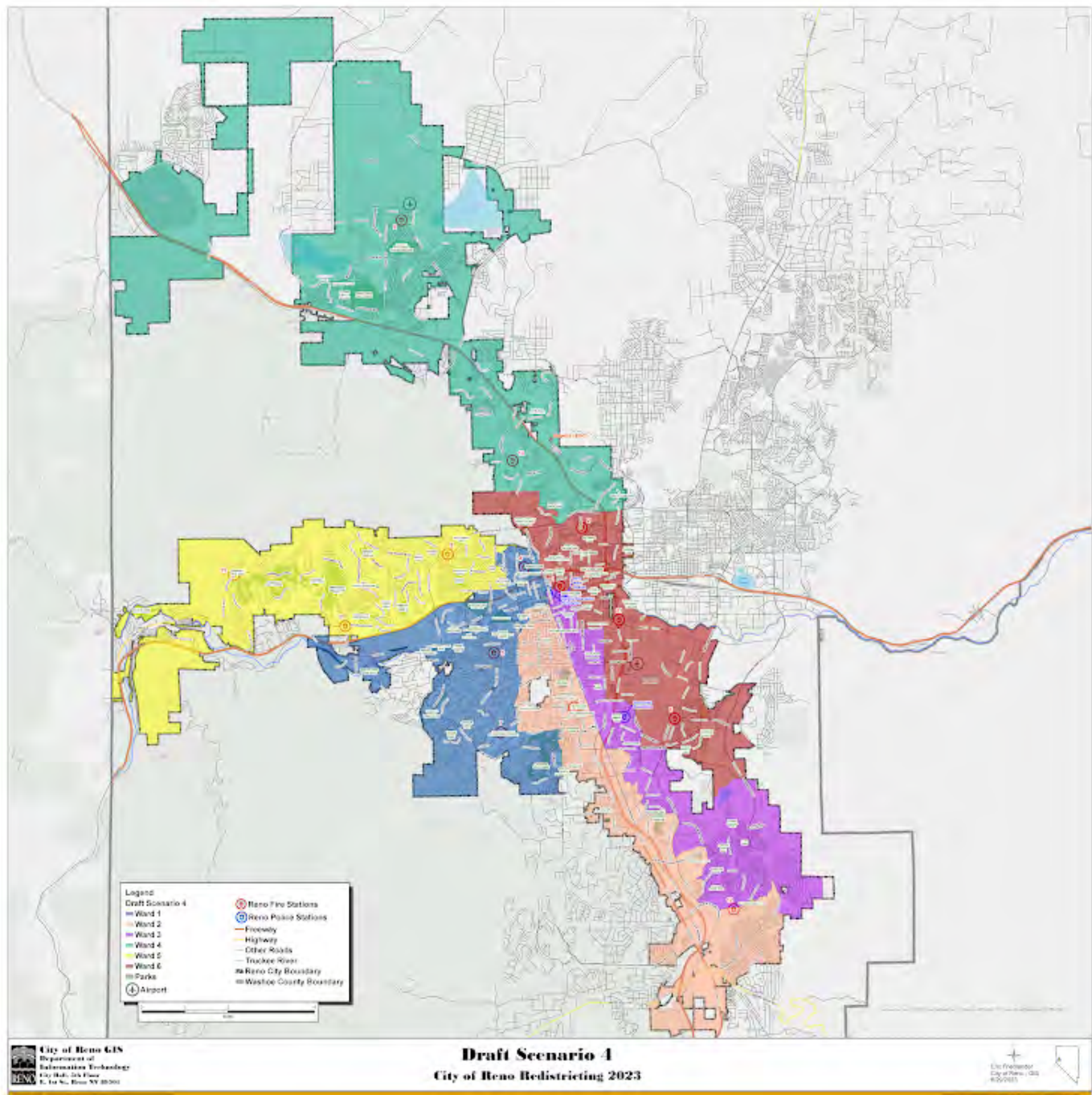
Start over.

Any additional input you would like to add on draft map #3?

Draft Map #4

[Interactive Map](#)

Draft Map Scenario #4



Please rate draft map #4.

Unsatisfied

1 ☐

2 ☐

3 ☒

4 ☐

5 ☐

Highly Satisfied

What do you like about draft map #4?

Districts 1, 4, and 5 are substantially unchanged. 2 & 3 change a lot.

What could be better about draft map #4?

Any additional input you would like to add on draft map #4?

Draft Map #5

[Interactive Map](#)

Draft Map Scenario #5



Please rate draft map #5.

Unsatisfied

1 ☐

2 ☐

3 ☐

4 ☐

5 ☒

Highly Satisfied

What do you like about draft map #5?

This draft provides small changes to Districts 2, 3, 4, and 5 and keeps South Reno in District 2.

What could be better about draft map #5?

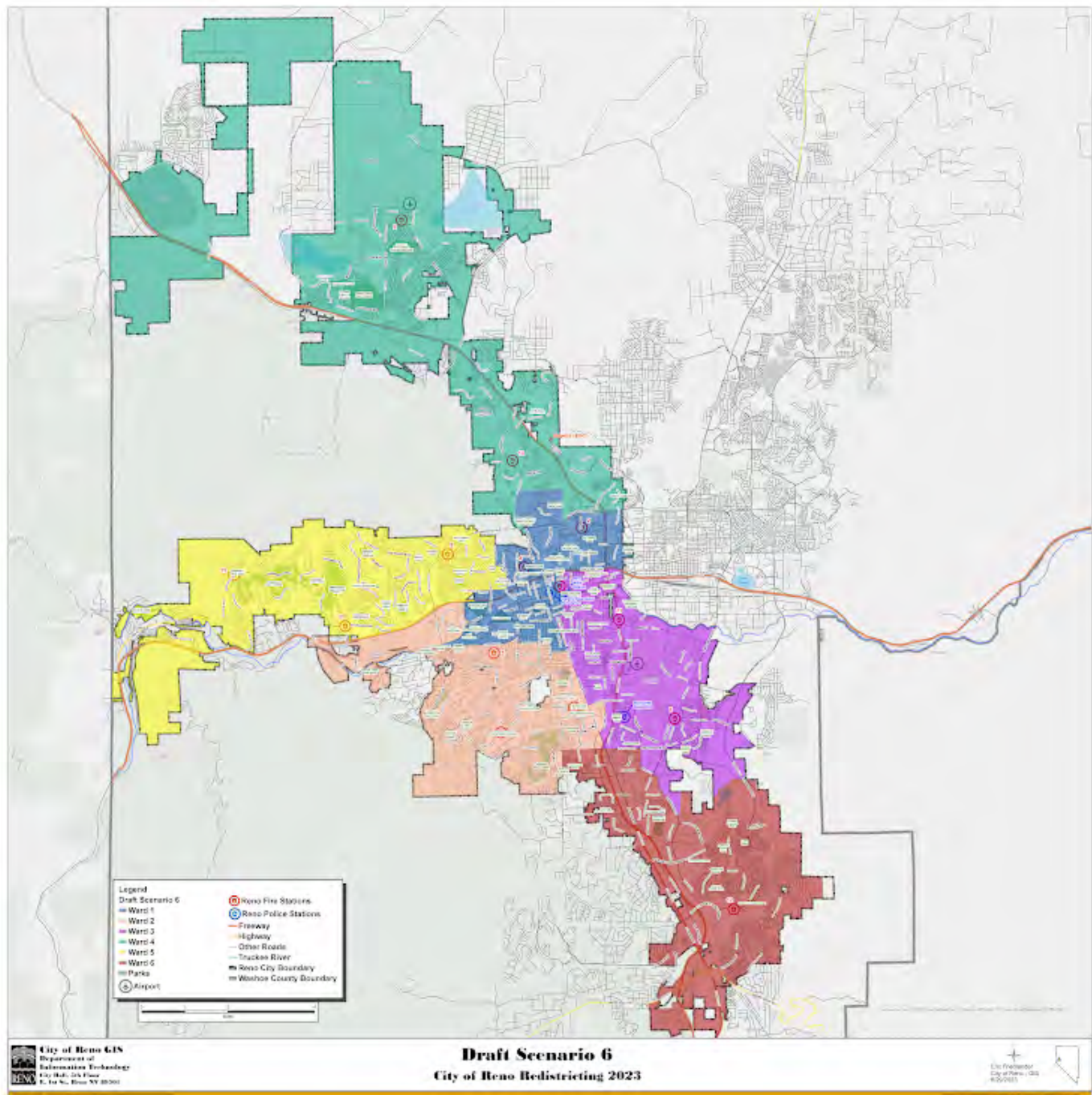
It is pretty good as is.

Any additional input you would like to add on draft map #5?

Draft Map #6

[Interactive Map](#)

Draft Map Scenario #6



Please rate draft map #6.

Unsatisfied

1 ☐

2 ☐

3 ☐

4 ☒

5 ☐

Highly Satisfied

What do you like about draft map #6?

This map changes little about Districts 1, 3, 4 & 5.

What could be better about draft map #6?

It lops off South Reno from District 2 moving a large swath to District 6.

Any additional input you would like to add on draft map #6?

This is my 2nd choice.

Your Information

First Name

Stephen

Last Name

Kinsey

Current Ward

2

Email or Address

kinseys1954@gmail.com

This form was created inside of City of Reno.

Google Forms

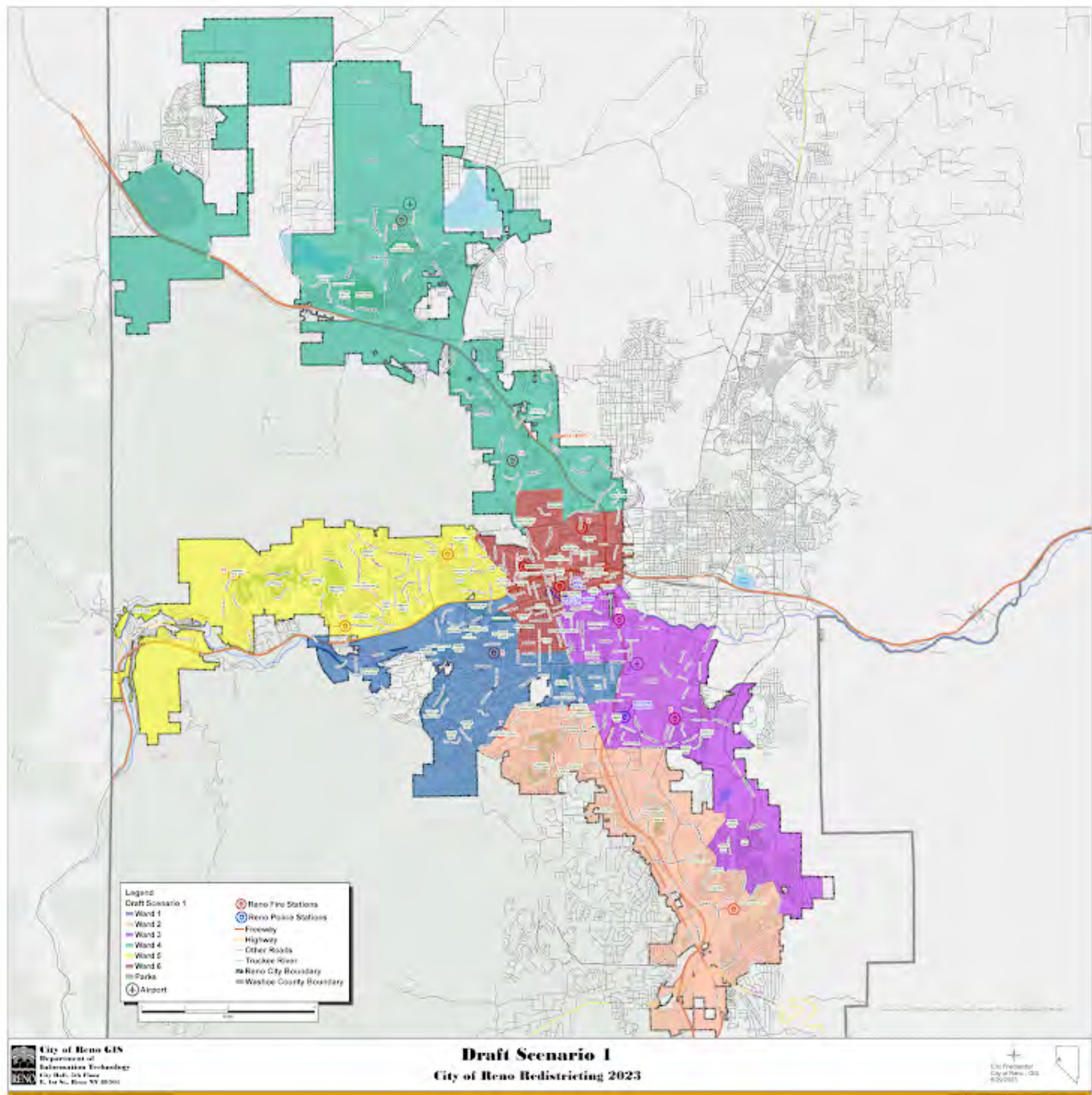
Redistricting Draft Maps Feedback

The City of Reno is redrawing its ward boundaries to transition from five to six wards. Please provide your feedback on the six draft scenarios below. Check on [Reno.Gov/Redistricting](https://reno.gov/redistricting) for information about this process.

Draft Map #1

[Interactive Map](#)

Draft Map #1



Please rate draft map #1.

Unsatisfied

1 ☒

2 ☐

3 ☐

4 ☐

5 ☐

Highly Satisfied

What do you like about draft map #1?

Cannot read the streets, so the map is useless.

What could be better about draft map #1?

Make it legible.

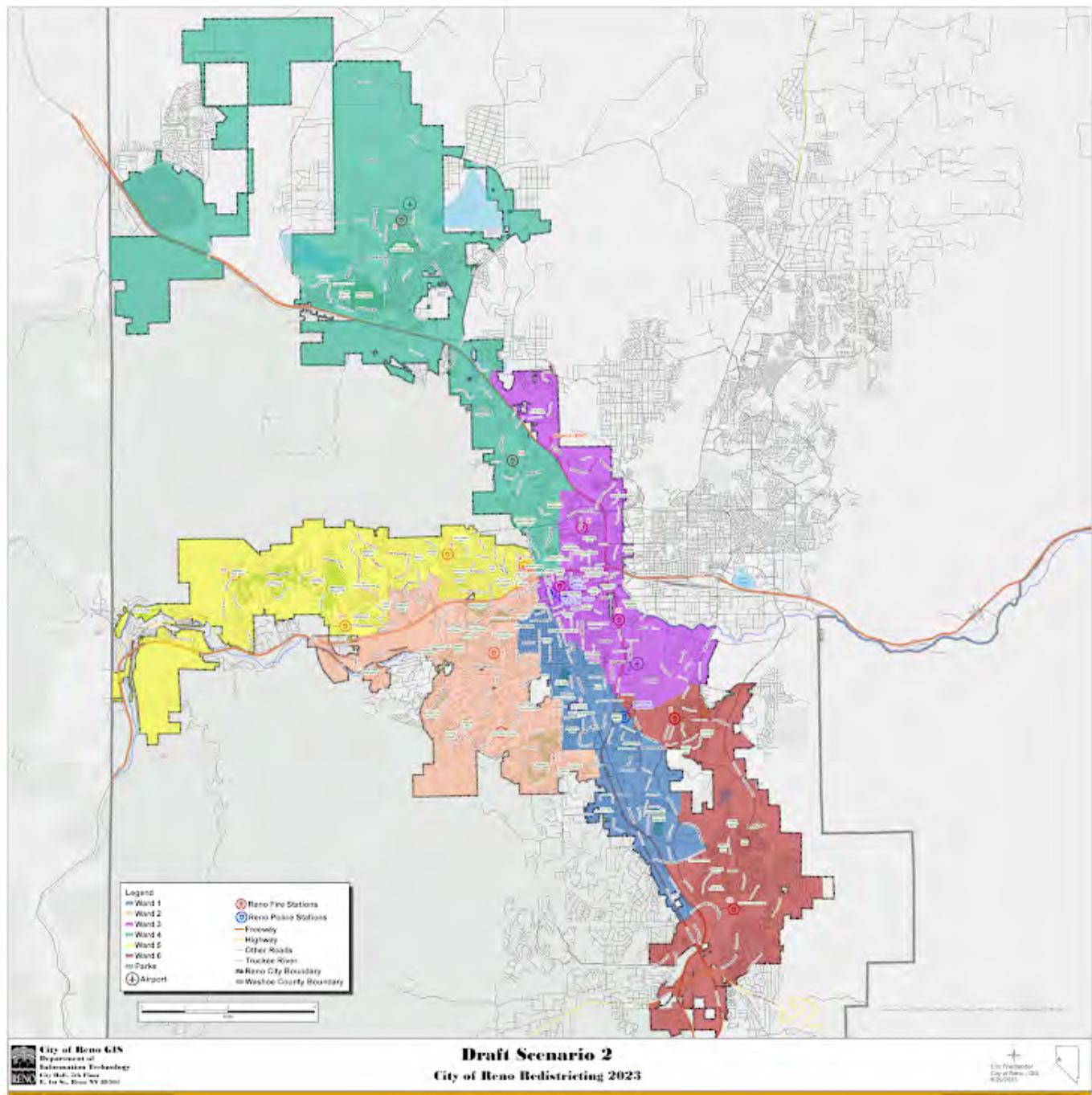
Any additional input you would like to add for draft map #1?

Is this project gerrymandering? From the information I have, nothing is clear, and yet there is a show of involving the public, of asking opinions of citizens.

Draft Map #2

[Interactive Map](#)

Draft Map Scenario #2



Please rate draft map #2.

Unsatisfied

1 ☒

2 ☐

3 ☐

4 ☐

5 ☐

Highly Satisfied

What do you like about draft map #2?

Unclear

What could be better about draft map #2?

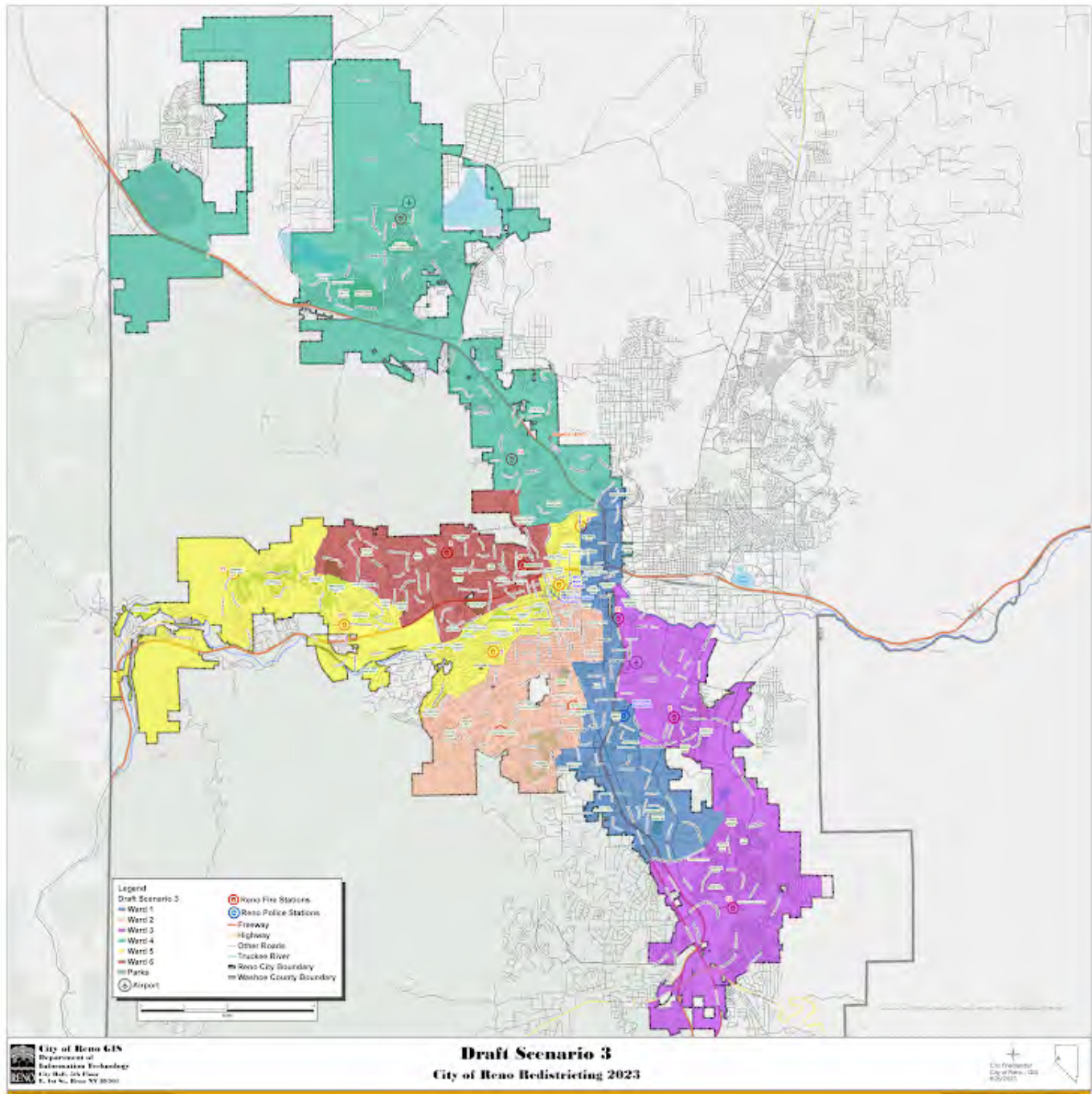
Make it legible

Any additional input you would like to add for draft map #2?

Draft Map #3

[Interactive Map](#)

Draft Map Scenario #3



Please rate draft map #3.

Unsatisfied

1 ☒

2 ☐

3 ☐

4 ☐

5 ☐

Highly Satisfied

What do you like about draft map #3?

Same as other maps.

What could be better about draft map #3?

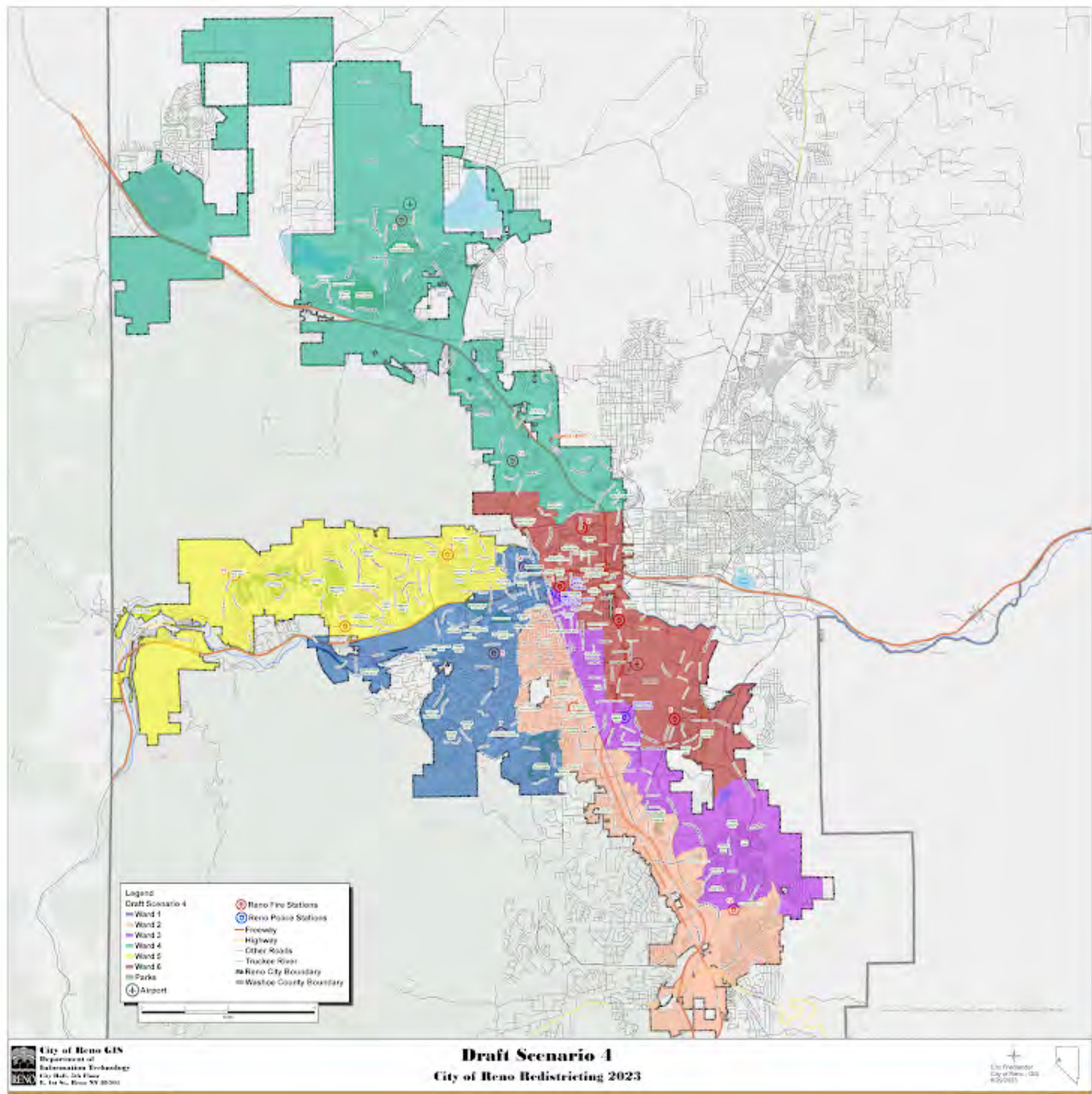
Legible map.

Any additional input you would like to add on draft map #3?

Draft Map #4

[Interactive Map](#)

Draft Map Scenario #4



Please rate draft map #4.

Unsatisfied

1 ☒

2 ☐

3 ☐

4 ☐

5 ☐

Highly Satisfied

What do you like about draft map #4?

Unclear

What could be better about draft map #4?

Legible map

Any additional input you would like to add on draft map #4?

Draft Map #5

[Interactive Map](#)

Draft Map Scenario #5



Please rate draft map #5.

Unsatisfied

1 ☒

2 ☐

3 ☐

4 ☐

5 ☐

Highly Satisfied

What do you like about draft map #5?

Unclear

What could be better about draft map #5?

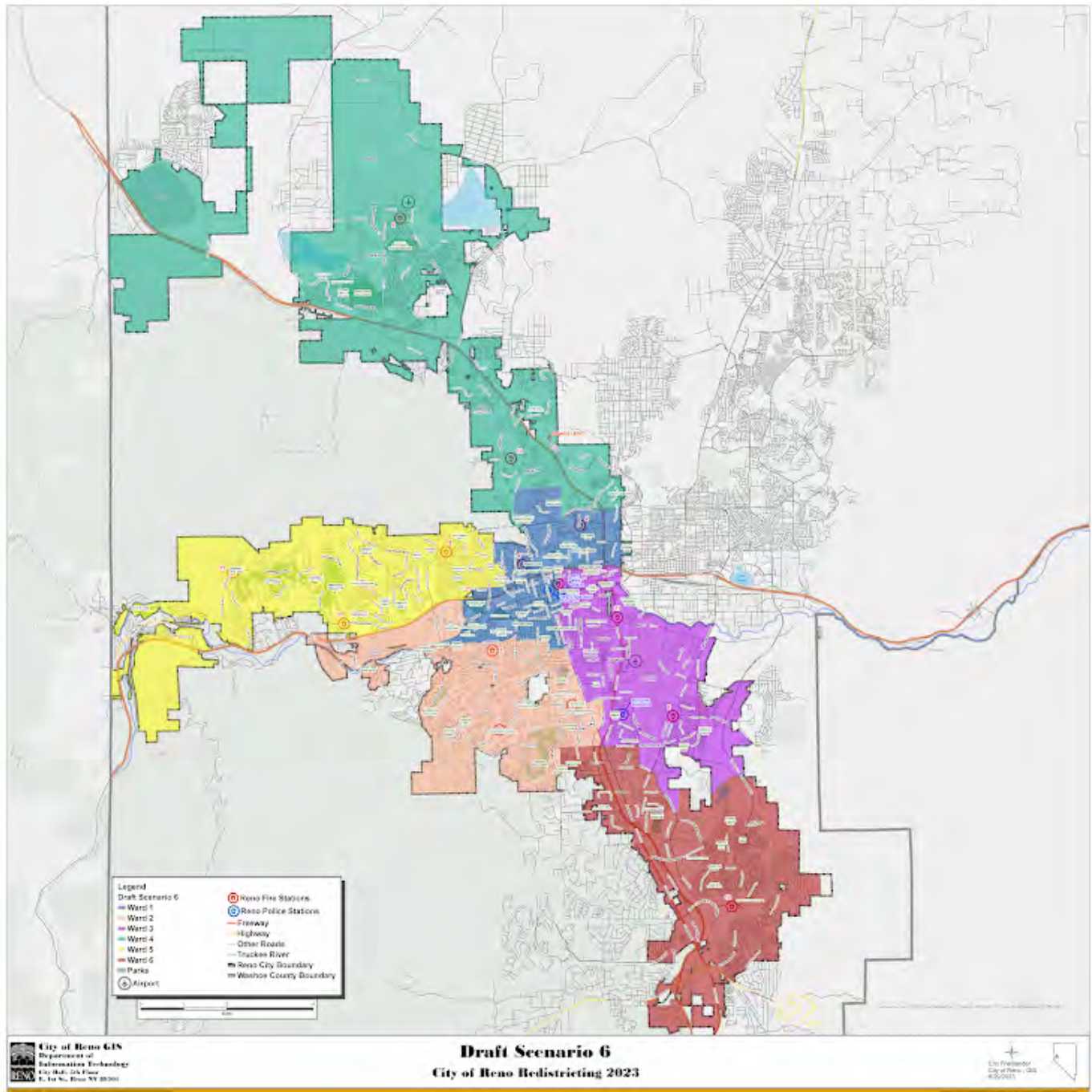
Make it legible

Any additional input you would like to add on draft map #5?

Draft Map #6

[Interactive Map](#)

Draft Map Scenario #6



Please rate draft map #6.

Unsatisfied

1 ☒

2 ☐

3 ☐

4 ☐

5 ☐

Highly Satisfied

What do you like about draft map #6?

Unclear

What could be better about draft map #6?

Make it legible

Any additional input you would like to add on draft map #6?

Nothing is clear here and we are supposed to express an opinion?

Your Information

First Name

Kathleen

Last Name

Bodine

Current Ward

1

Email or Address

realtat@hotmail.com

This form was created inside of City of Reno.

Google Forms

Redistricting Draft Maps Feedback

The City of Reno is redrawing its ward boundaries to transition from five to six wards. Please provide your feedback on the six draft scenarios below. Check on [Reno.Gov/Redistricting](https://reno.gov/redistricting) for information about this process.

Draft Map #1

[Interactive Map](#)

Draft Map #1



Please rate draft map #1.

Unsatisfied

1 ☐

2 ☐

3 ☐

4 ☐

5 ☐

Highly Satisfied

What do you like about draft map #1?

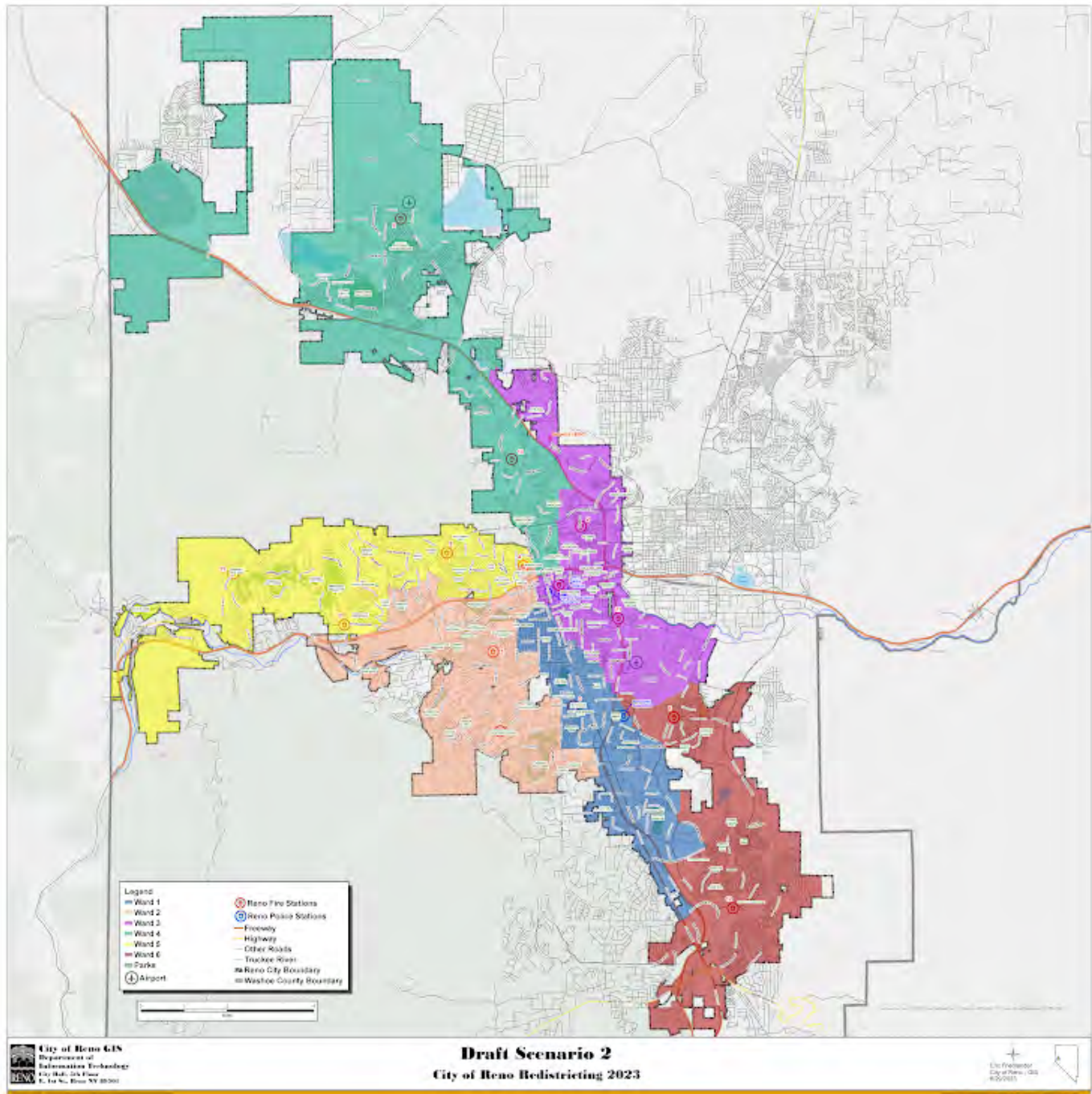
What could be better about draft map #1?

Any additional input you would like to add for draft map #1?

Draft Map #2

[Interactive Map](#)

Draft Map Scenario #2



Please rate draft map #2.

Unsatisfied

1 ☐

2 ☐

3 ☐

4 ☐

5 ☒

Highly Satisfied

What do you like about draft map #2?

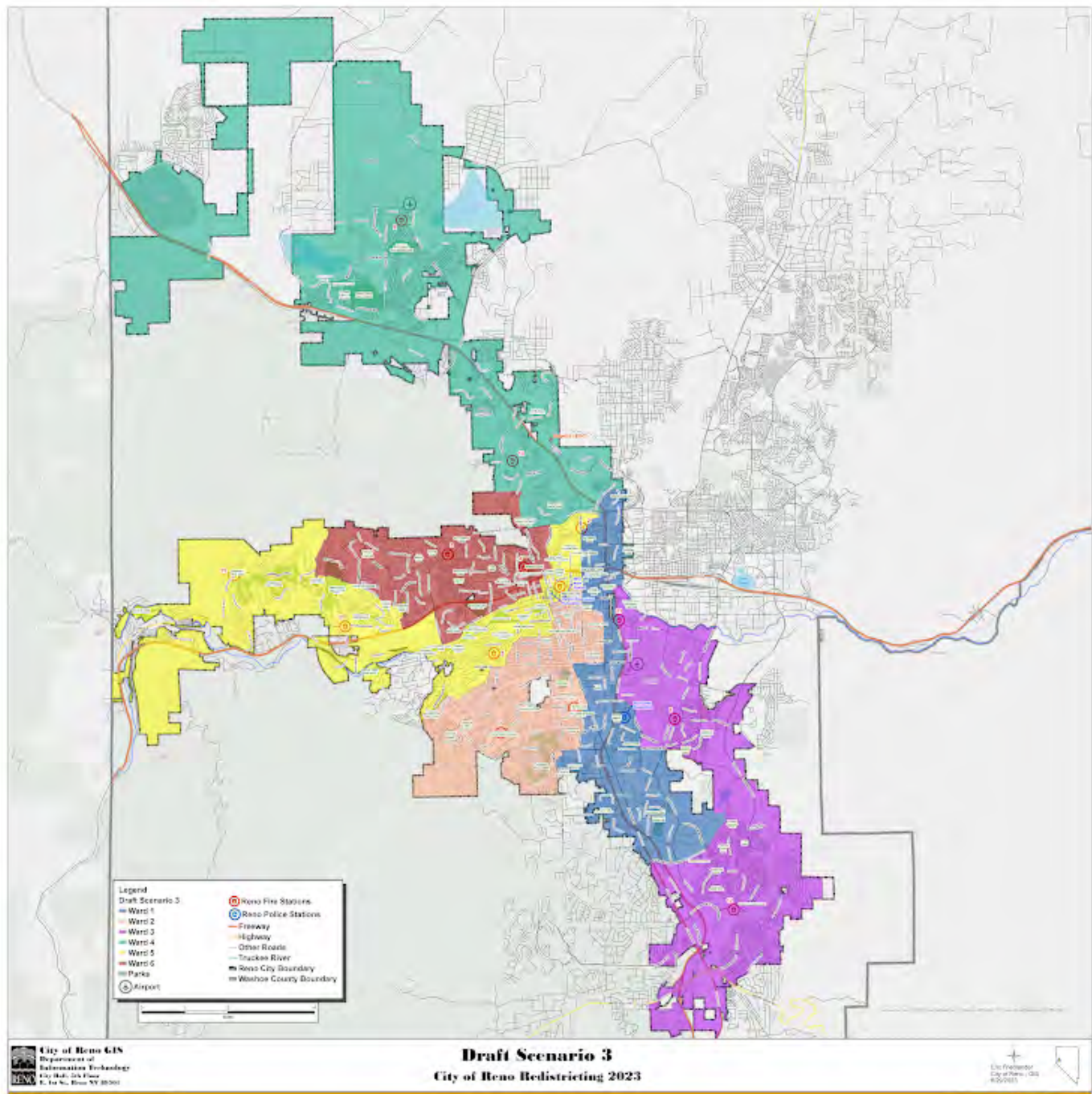
What could be better about draft map #2?

Any additional input you would like to add for draft map #2?

Draft Map #3

[Interactive Map](#)

Draft Map Scenario #3



Please rate draft map #3.

Unsatisfied

1 ☒

2 ☐

3 ☐

4 ☐

5 ☐

Highly Satisfied

What do you like about draft map #3?

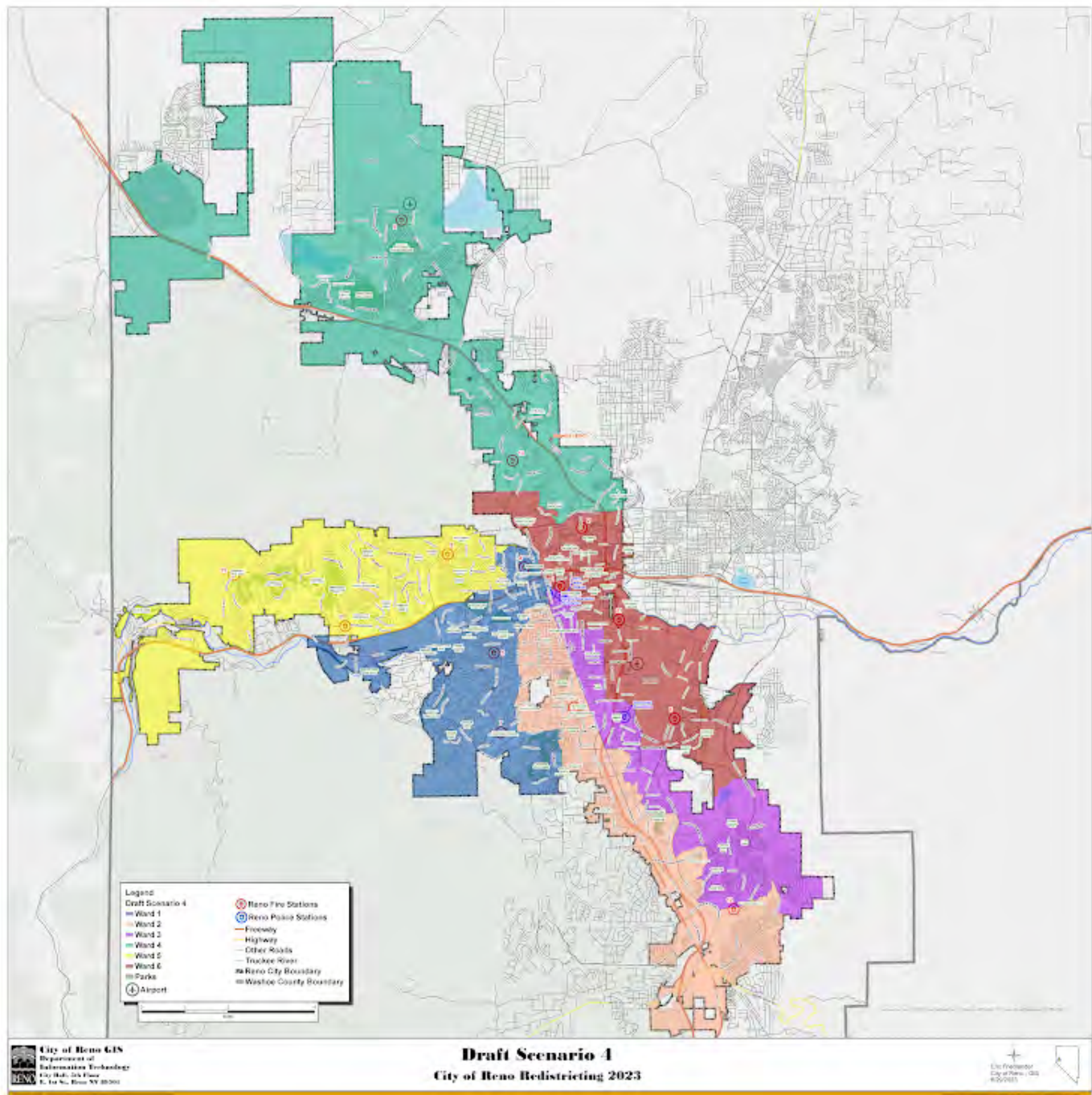
What could be better about draft map #3?

Any additional input you would like to add on draft map #3?

Draft Map #4

[Interactive Map](#)

Draft Map Scenario #4



Please rate draft map #4.

Unsatisfied

1 ☒

2 ☐

3 ☐

4 ☐

5 ☐

Highly Satisfied

What do you like about draft map #4?

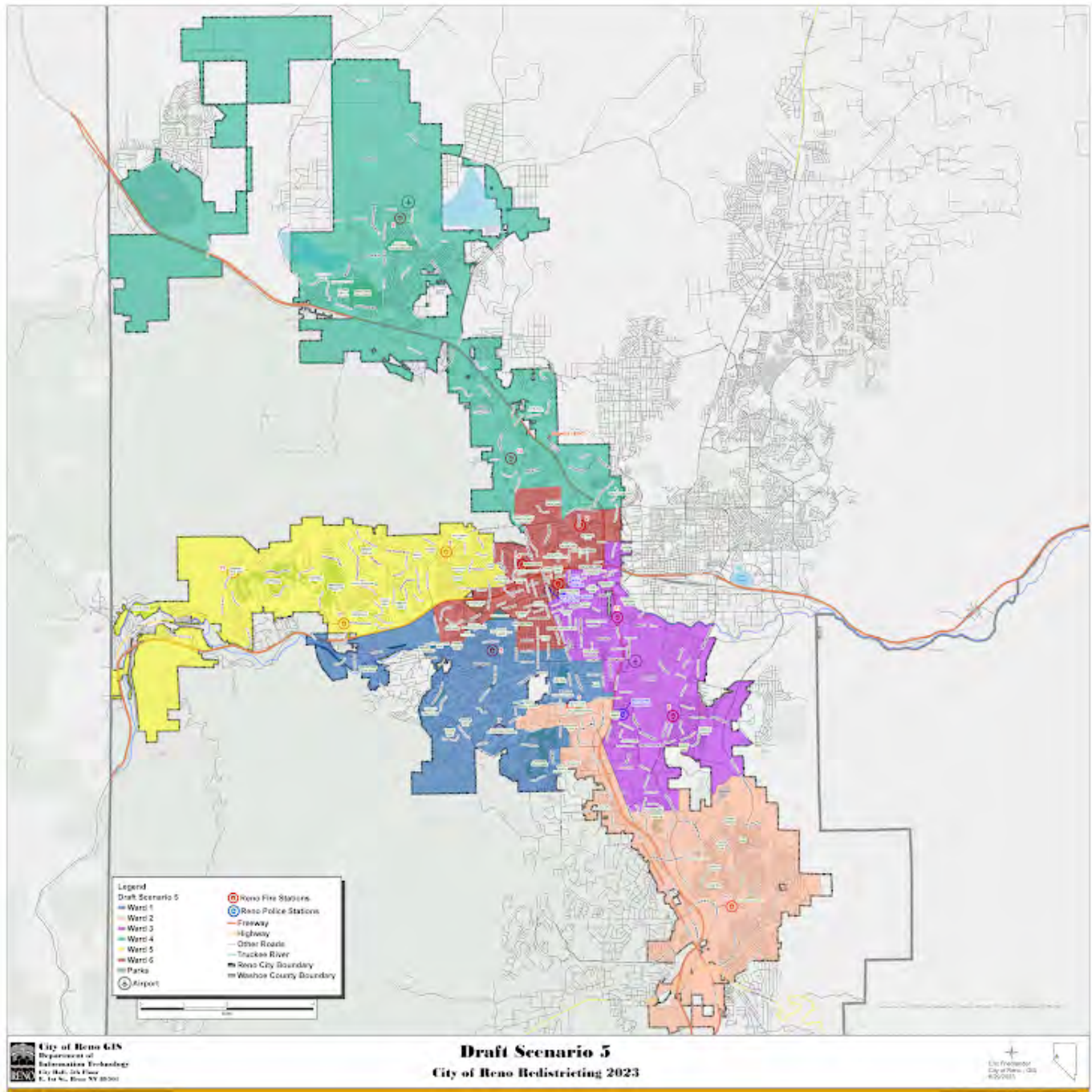
What could be better about draft map #4?

Any additional input you would like to add on draft map #4?

Draft Map #5

[Interactive Map](#)

Draft Map Scenario #5



Please rate draft map #5.

Unsatisfied

1 ☐

2 ☐

3 ☐

4 ☒

5 ☐

Highly Satisfied

What do you like about draft map #5?

What could be better about draft map #5?

Any additional input you would like to add on draft map #5?

Draft Map #6

[Interactive Map](#)

Draft Map Scenario #6



Please rate draft map #6.

Unsatisfied

1 ☐

2 ☐

3 ☐

4 ☐

5 ☒

Highly Satisfied

What do you like about draft map #6?

.....

What could be better about draft map #6?

.....

Any additional input you would like to add on draft map #6?

.....

Your Information

First Name

Nathan

.....

Last Name

Tripp

Current Ward

4

Email or Address

This form was created inside of City of Reno.

Google Forms

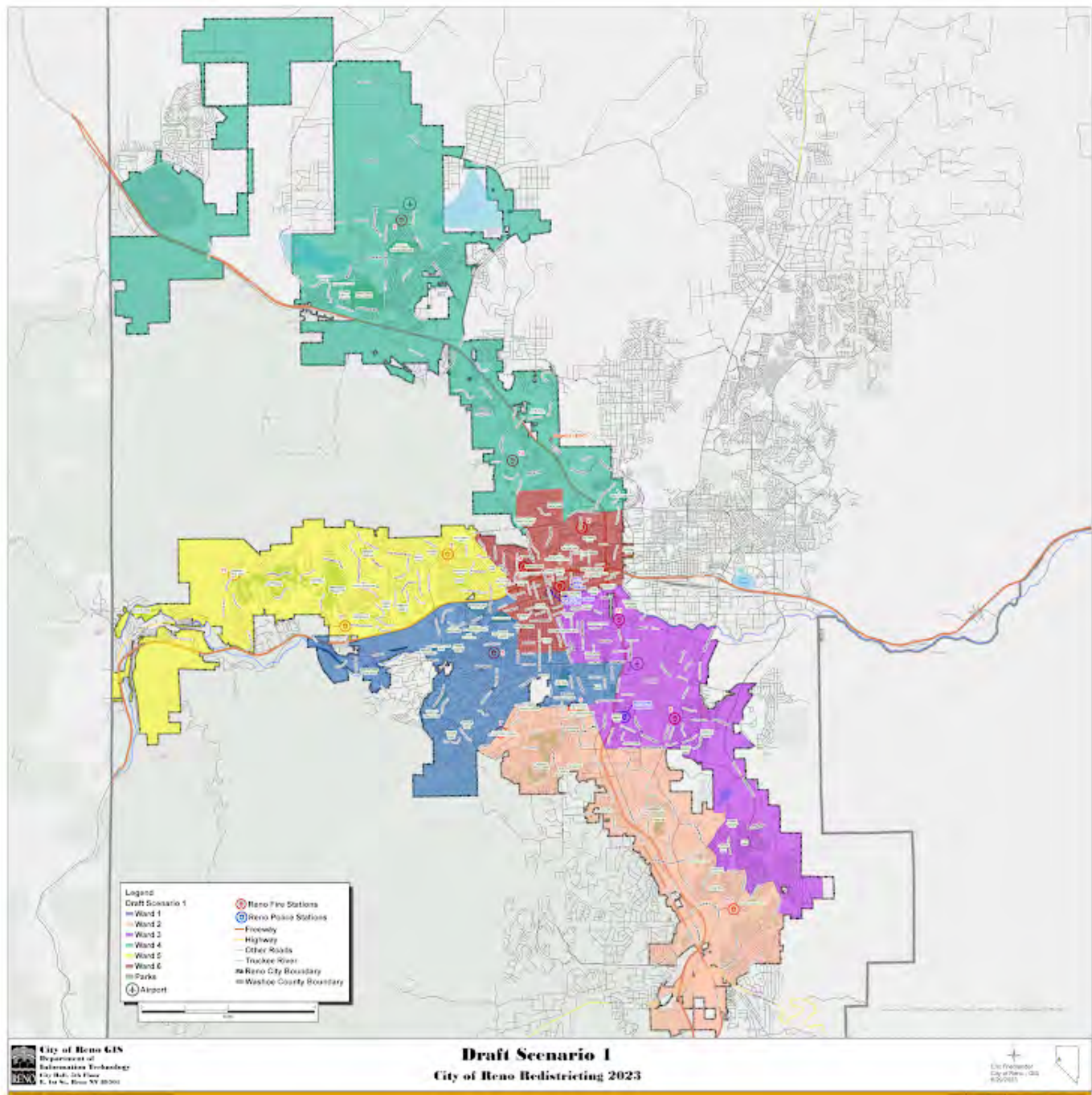
Redistricting Draft Maps Feedback

The City of Reno is redrawing its ward boundaries to transition from five to six wards. Please provide your feedback on the six draft scenarios below. Check on [Reno.Gov/Redistricting](https://reno.gov/redistricting) for information about this process.

Draft Map #1

[Interactive Map](#)

Draft Map #1



Please rate draft map #1.

Unsatisfied

1 ☐

2 ☐

3 ☐

4 ☒

5 ☐

Highly Satisfied

What do you like about draft map #1?

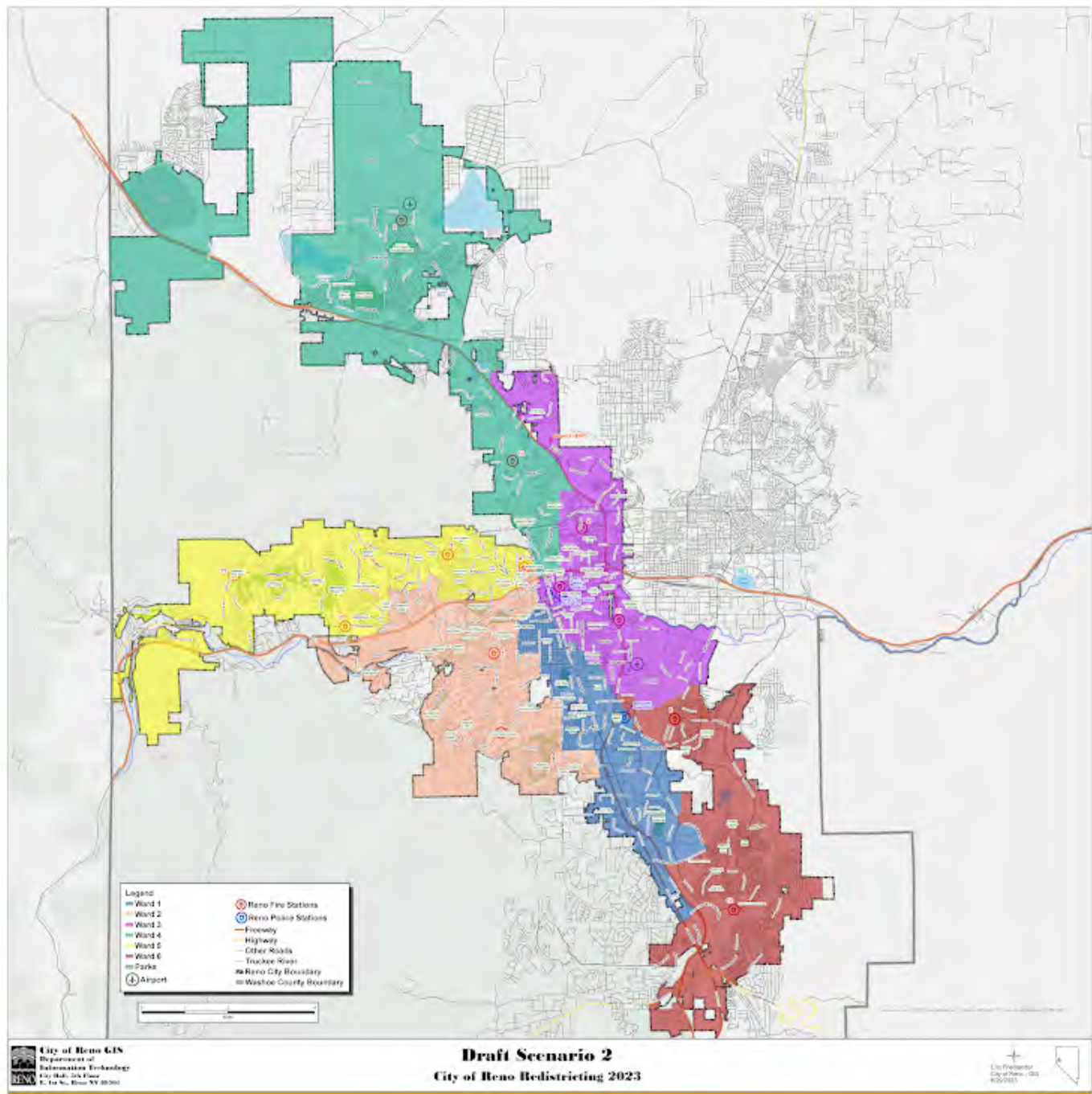
What could be better about draft map #1?

Any additional input you would like to add for draft map #1?

Draft Map #2

[Interactive Map](#)

Draft Map Scenario #2



Please rate draft map #2.

Unsatisfied

1 ☐

2 ☒

3 ☐

4 ☐

5 ☐

Highly Satisfied

What do you like about draft map #2?

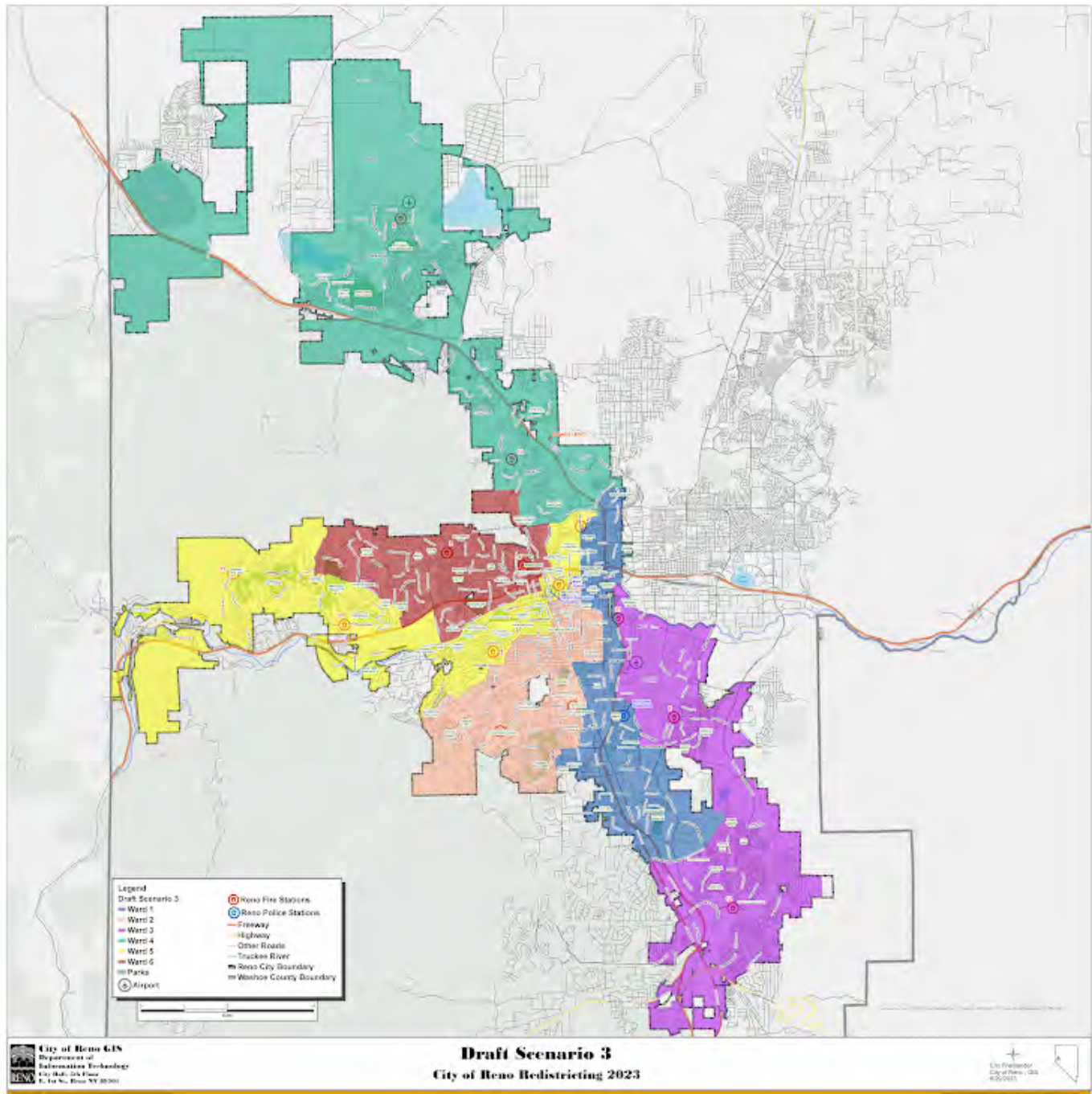
What could be better about draft map #2?

Any additional input you would like to add for draft map #2?

Draft Map #3

[Interactive Map](#)

Draft Map Scenario #3



Please rate draft map #3.

Unsatisfied

1 ☐

2 ☒

3 ☐

4 ☐

5 ☐

Highly Satisfied

What do you like about draft map #3?

What could be better about draft map #3?

Any additional input you would like to add on draft map #3?

Draft Map #4

[Interactive Map](#)

Draft Map Scenario #4



Please rate draft map #4.

Unsatisfied

1 ☐

2 ☐

3 ☒

4 ☐

5 ☐

Highly Satisfied

What do you like about draft map #4?

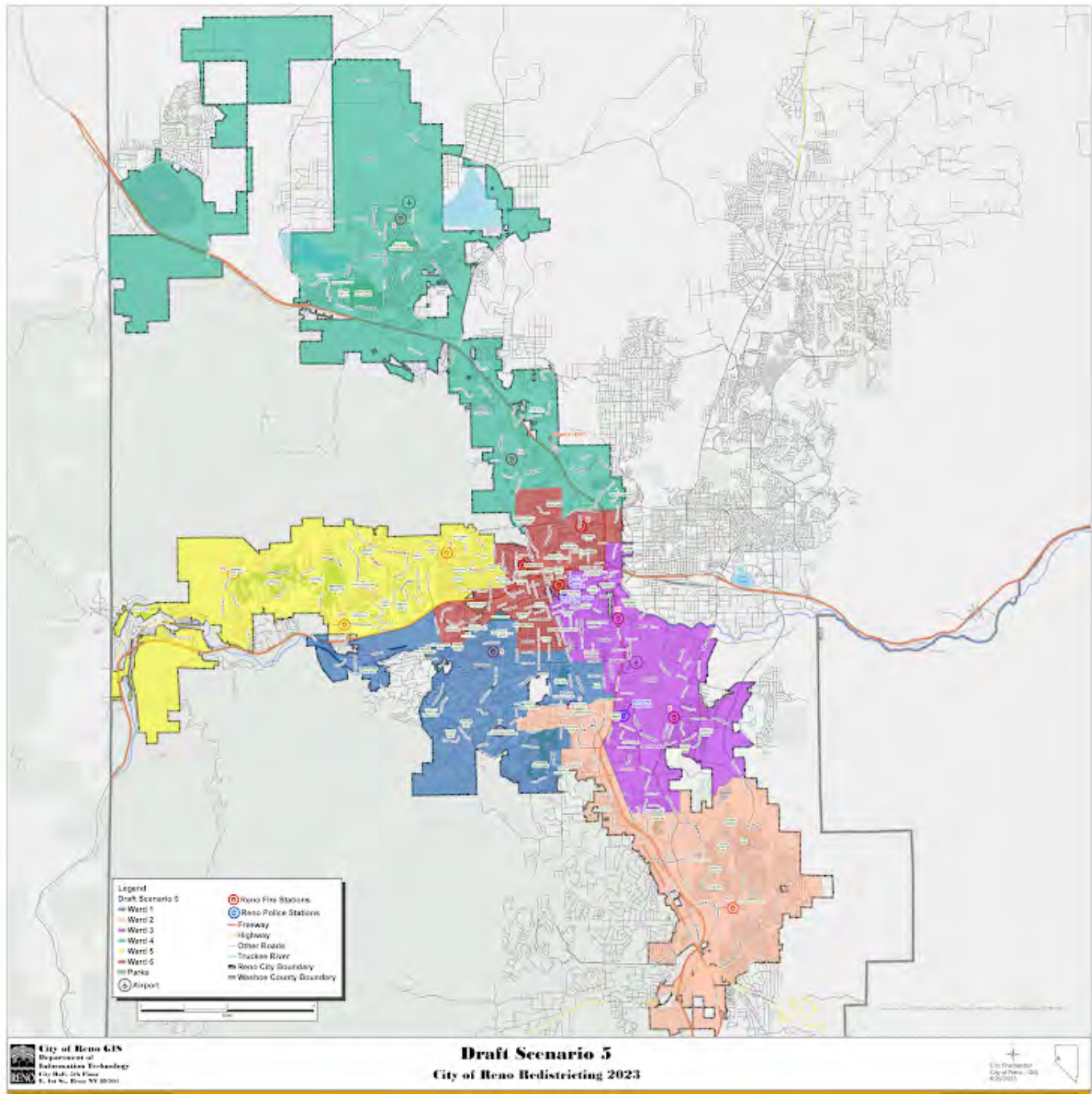
What could be better about draft map #4?

Any additional input you would like to add on draft map #4?

Draft Map #5

[Interactive Map](#)

Draft Map Scenario #5



Please rate draft map #5.

Unsatisfied

1 ☐

2 ☐

3 ☐

4 ☒

5 ☐

Highly Satisfied

What do you like about draft map #5?

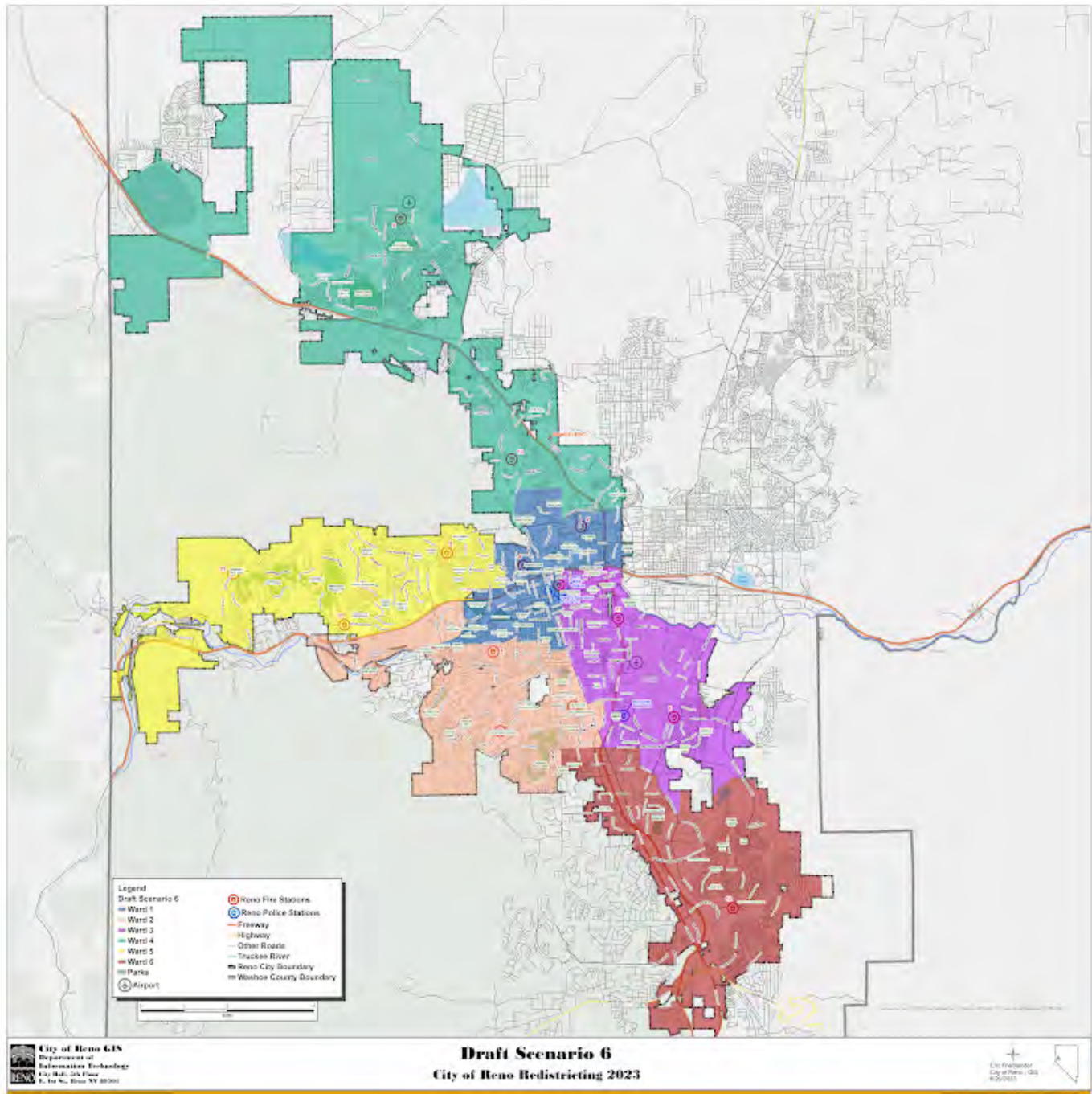
What could be better about draft map #5?

Any additional input you would like to add on draft map #5?

Draft Map #6

[Interactive Map](#)

Draft Map Scenario #6



Please rate draft map #6.

Unsatisfied

1 ☐

2 ☐

3 ☐

4 ☒

5 ☐

Highly Satisfied

What do you like about draft map #6?

What could be better about draft map #6?

Any additional input you would like to add on draft map #6?

Your Information

First Name

Last Name

.....

Current Ward

.....

Email or Address

.....

This form was created inside of City of Reno.



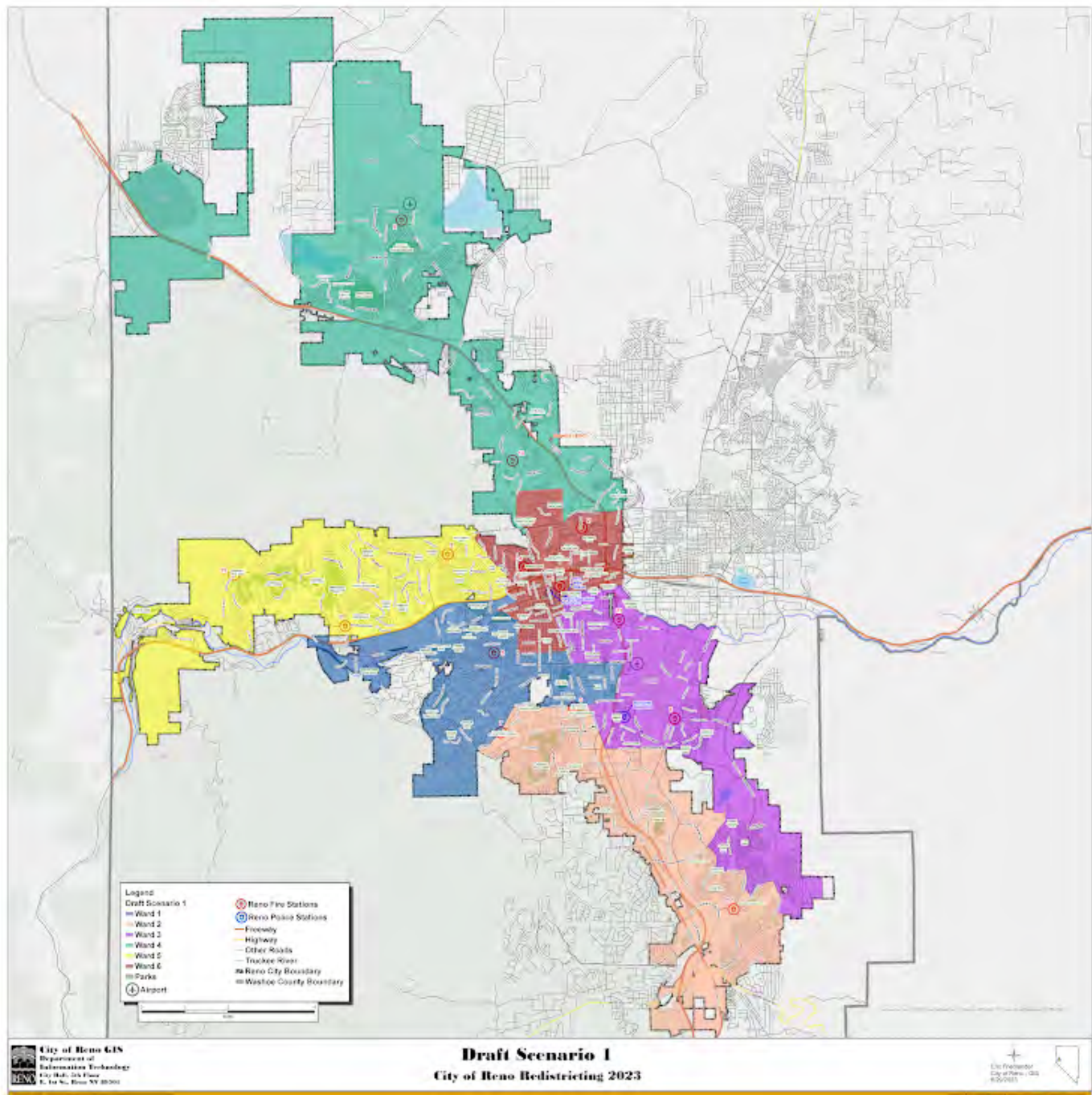
Redistricting Draft Maps Feedback

The City of Reno is redrawing its ward boundaries to transition from five to six wards. Please provide your feedback on the six draft scenarios below. Check on [Reno.Gov/Redistricting](https://reno.gov/redistricting) for information about this process.

Draft Map #1

[Interactive Map](#)

Draft Map #1



Please rate draft map #1.

Unsatisfied

1 ☐

2 ☒

3 ☐

4 ☐

5 ☐

Highly Satisfied

What do you like about draft map #1?

Seems similar to existing wards

What could be better about draft map #1?

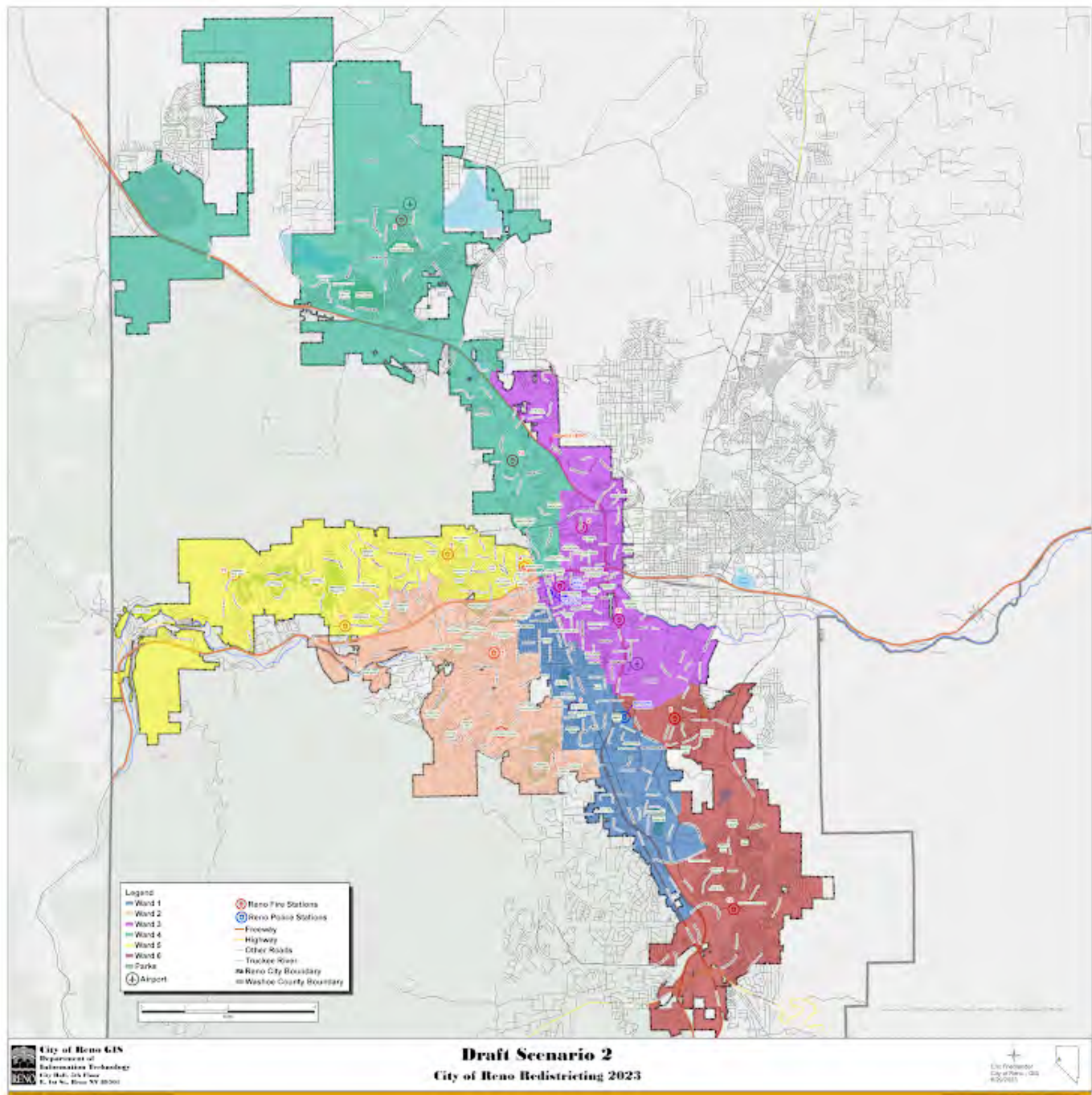
Keep neighborhoods intact, for example, Southwest Reno and Southeast Reno should be in different wards

Any additional input you would like to add for draft map #1?

Draft Map #2

[Interactive Map](#)

Draft Map Scenario #2



Please rate draft map #2.

Unsatisfied

1 ☐

2 ☐

3 ☐

4 ☒

5 ☐

Highly Satisfied

What do you like about draft map #2?

Neighborhoods are divided much better than map 1

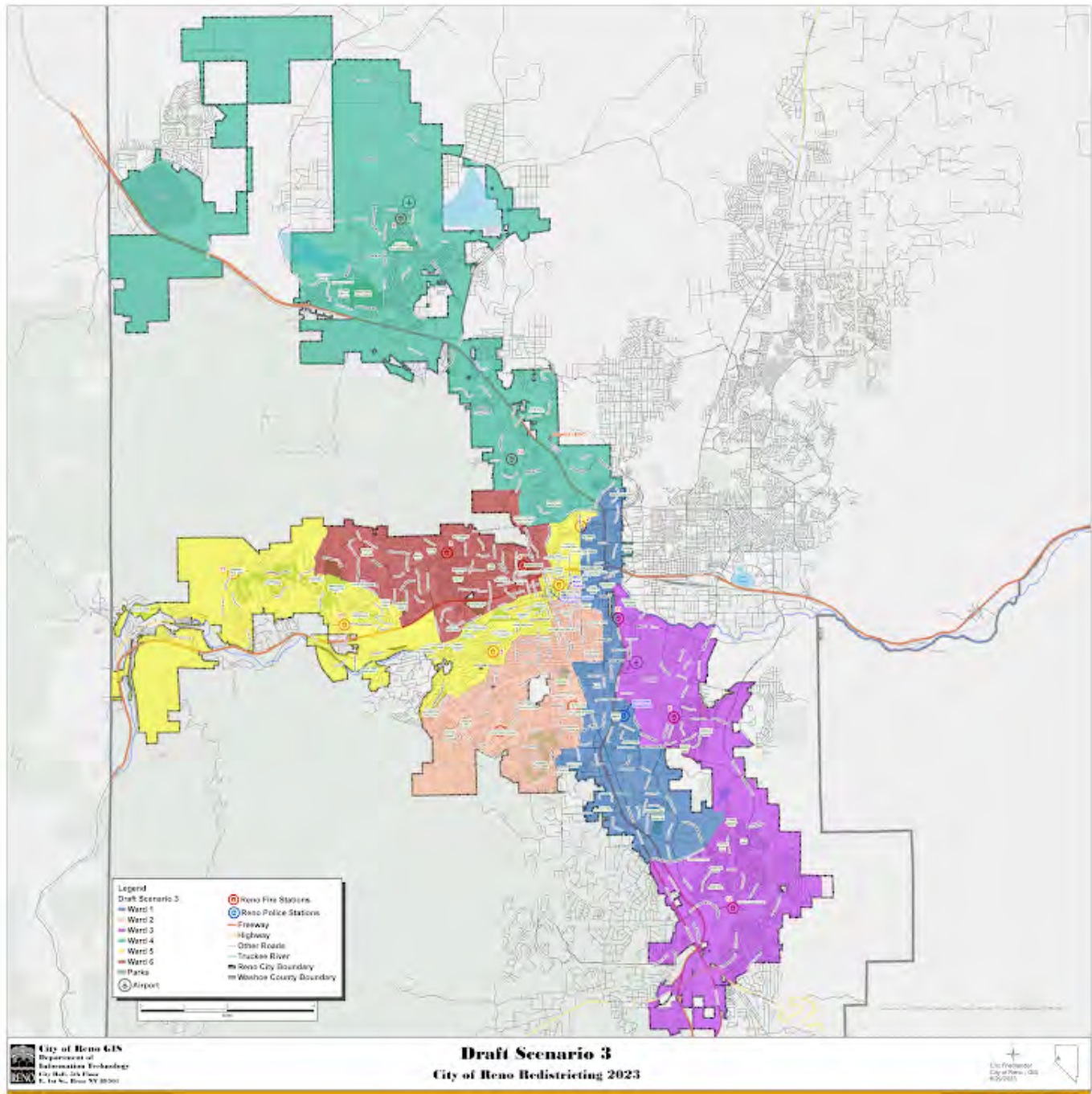
What could be better about draft map #2?

Any additional input you would like to add for draft map #2?

Draft Map #3

[Interactive Map](#)

Draft Map Scenario #3



Please rate draft map #3.

Unsatisfied

1 ☐

2 ☒

3 ☐

4 ☐

5 ☐

Highly Satisfied

What do you like about draft map #3?

neighborhoods are oddly divided (for example, old southwest is split in two)

What could be better about draft map #3?

Any additional input you would like to add on draft map #3?

Draft Map #4

[Interactive Map](#)

Draft Map Scenario #4



Please rate draft map #4.

Unsatisfied

1 ☒

2 ☐

3 ☐

4 ☐

5 ☐

Highly Satisfied

What do you like about draft map #4?

nothing

What could be better about draft map #4?

don't split up a neighborhood using a residential side street. I believe the core of southwest Reno should be grouped into being a single ward instead of being split up.

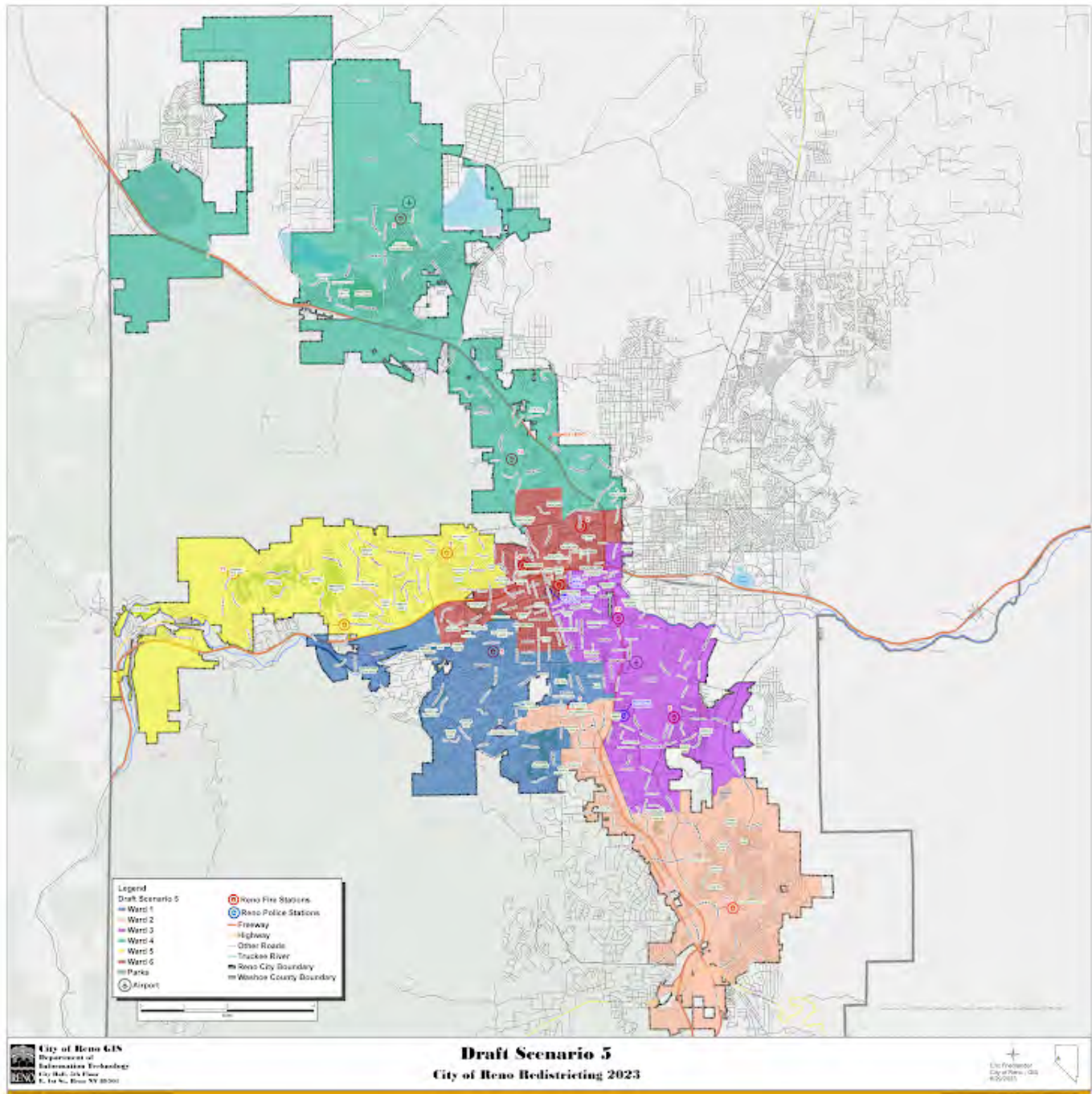
Any additional input you would like to add on draft map #4?

don't use it

Draft Map #5

[Interactive Map](#)

Draft Map Scenario #5



Please rate draft map #5.

Unsatisfied

1 ☒

2 ☐

3 ☐

4 ☐

5 ☐

Highly Satisfied

What do you like about draft map #5?

absolutely nothing

What could be better about draft map #5?

Again, splitting up a neighborhood oddly and grouping a tiny little section of the core of southwest Reno with southeast Reno doesn't make sense to me.

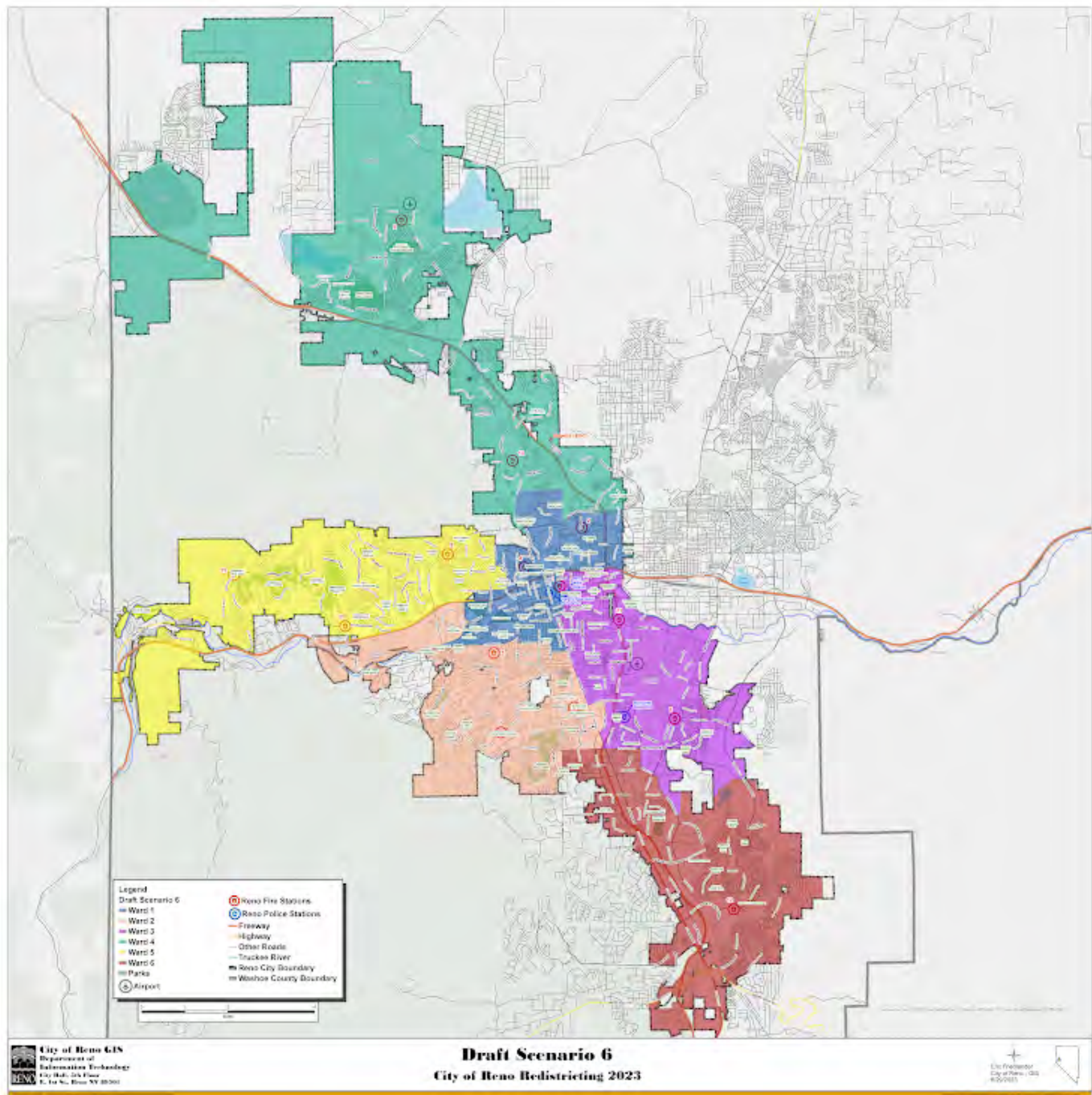
Any additional input you would like to add on draft map #5?

don't use it

Draft Map #6

[Interactive Map](#)

Draft Map Scenario #6



Please rate draft map #6.

Unsatisfied

1 ☐

2 ☐

3 ☐

4 ☐

5 ☒

Highly Satisfied

What do you like about draft map #6?

Neighborhoods are kept mostly intact, which I feel is very important. It reflects neighborhood demographics of Reno the best.

What could be better about draft map #6?

Ward 1 has a bit higher population than the other wards, but 1000 over ideal is only 2% and statistically not a huge concern for me.

Any additional input you would like to add on draft map #6?

Your Information

First Name

Kathleen

Last Name

Brown

Current Ward

Ward 2

Email or Address

golf2xsn@gmail.com

This form was created inside of City of Reno.

Google Forms

Redistricting Draft Maps Feedback

The City of Reno is redrawing its ward boundaries to transition from five to six wards. Please provide your feedback on the six draft scenarios below. Check on [Reno.Gov/Redistricting](https://reno.gov/redistricting) for information about this process.

Draft Map #1

[Interactive Map](#)

Draft Map #1



Please rate draft map #1.

Unsatisfied

1 ☐

2 ☐

3 ☐

4 ☐

5 ☒

Highly Satisfied

What do you like about draft map #1?

Best map, near perfect.

What could be better about draft map #1?

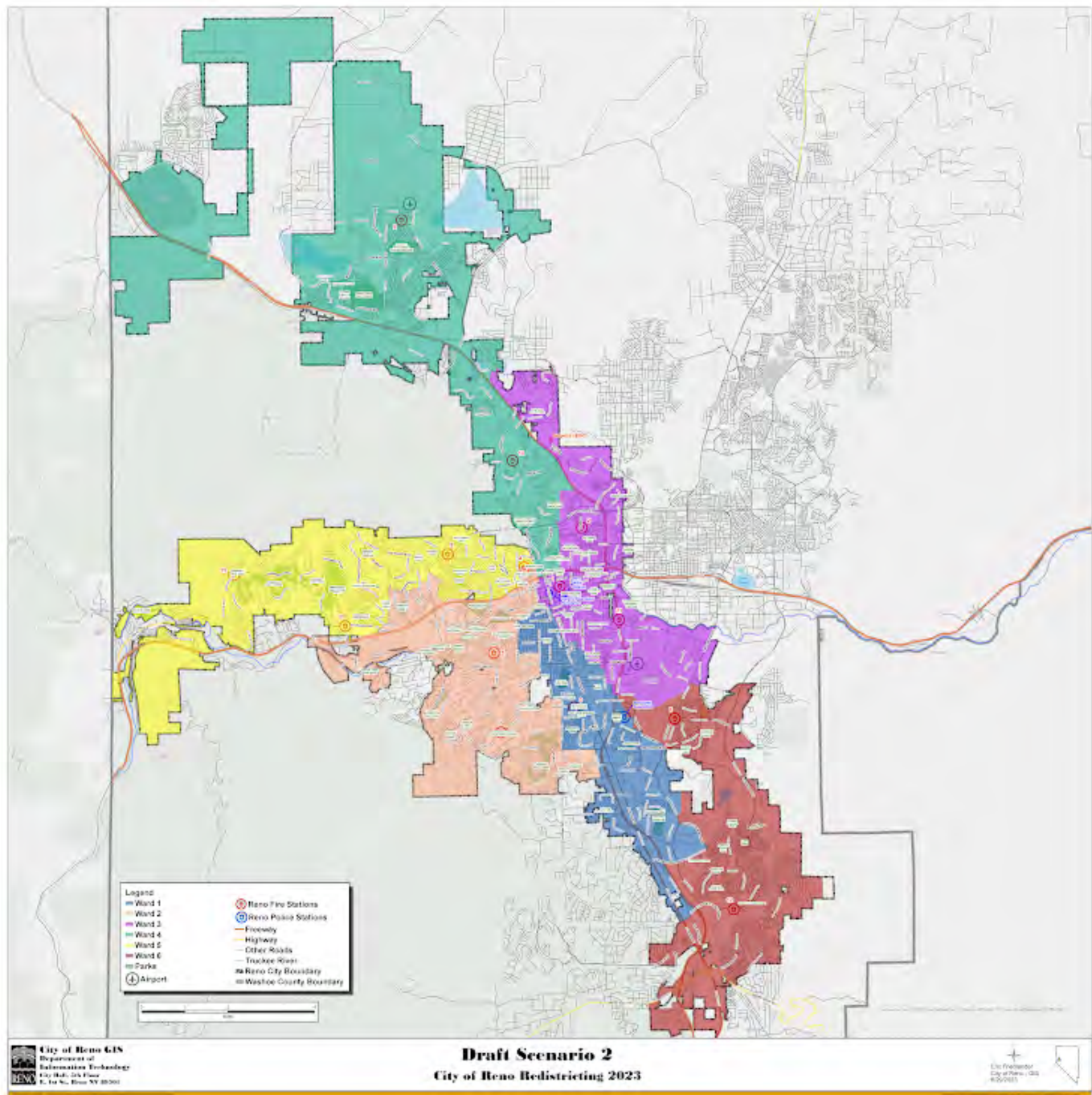
Ward 2 could include more of Kietzke like it does in map #5.

Any additional input you would like to add for draft map #1?

Draft Map #2

[Interactive Map](#)

Draft Map Scenario #2



Please rate draft map #2.

Unsatisfied

1 ☒

2 ☐

3 ☐

4 ☐

5 ☐

Highly Satisfied

What do you like about draft map #2?

.....

What could be better about draft map #2?

Scrap this map

.....

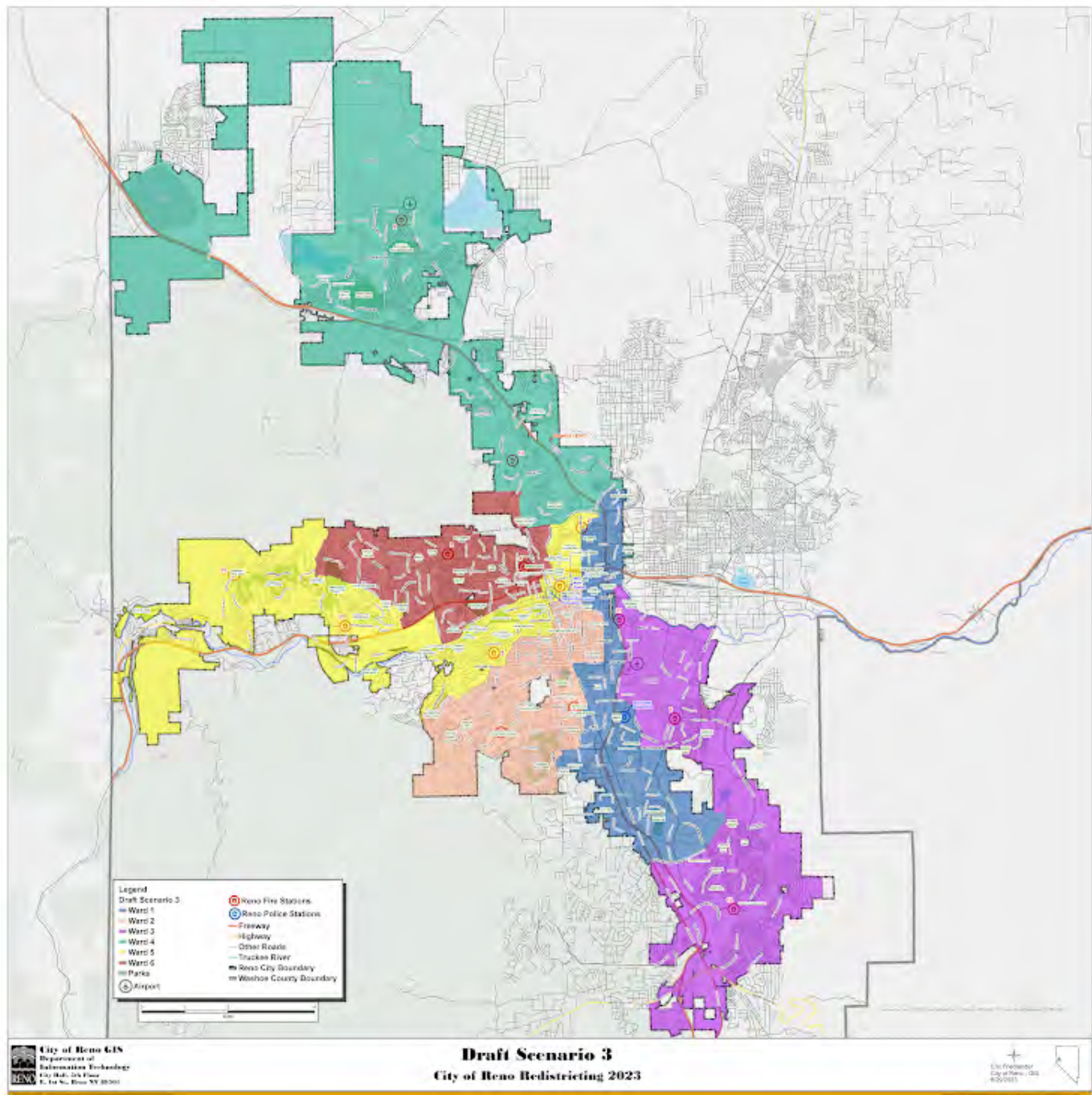
Any additional input you would like to add for draft map #2?

.....

Draft Map #3

[Interactive Map](#)

Draft Map Scenario #3



Please rate draft map #3.

Unsatisfied

1 ☐

2 ☒

3 ☐

4 ☐

5 ☐

Highly Satisfied

What do you like about draft map #3?

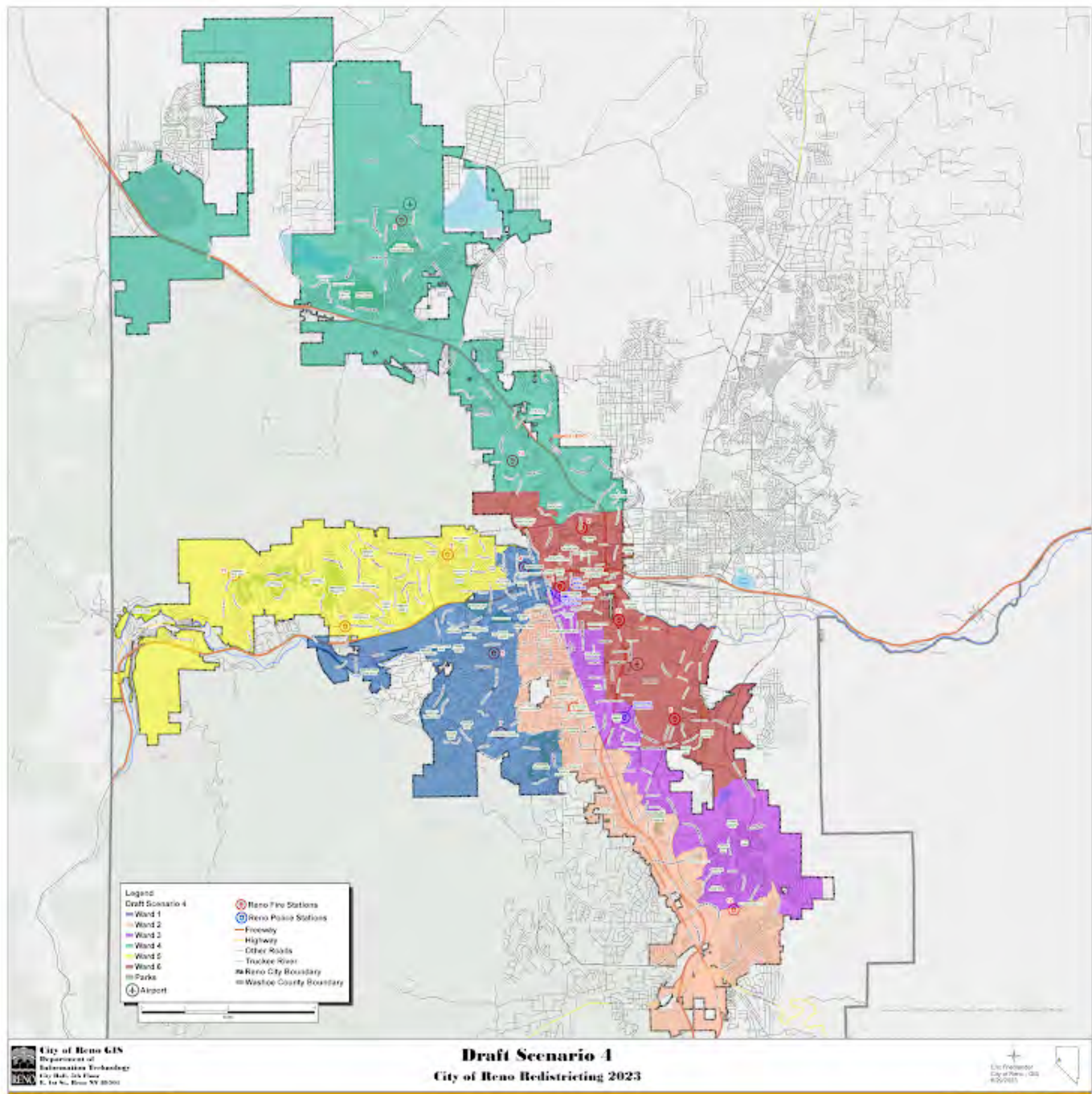
What could be better about draft map #3?

Any additional input you would like to add on draft map #3?

Draft Map #4

[Interactive Map](#)

Draft Map Scenario #4



Please rate draft map #4.

Unsatisfied

1 ☐

2 ☒

3 ☐

4 ☐

5 ☐

Highly Satisfied

What do you like about draft map #4?

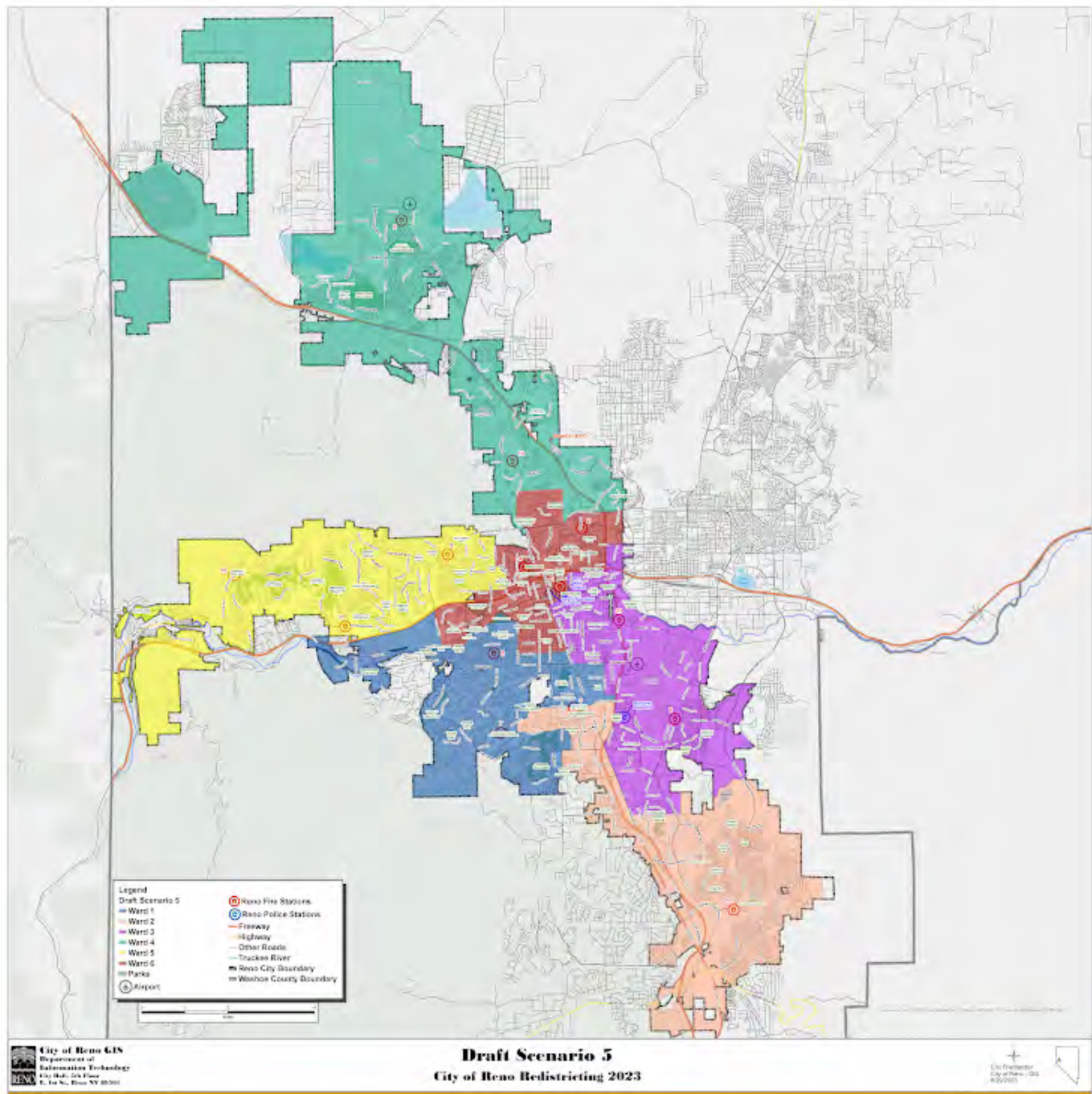
What could be better about draft map #4?

Any additional input you would like to add on draft map #4?

Draft Map #5

[Interactive Map](#)

Draft Map Scenario #5



Please rate draft map #5.

Unsatisfied

1 ☐

2 ☐

3 ☐

4 ☒

5 ☐

Highly Satisfied

What do you like about draft map #5?

2nd best to map #1

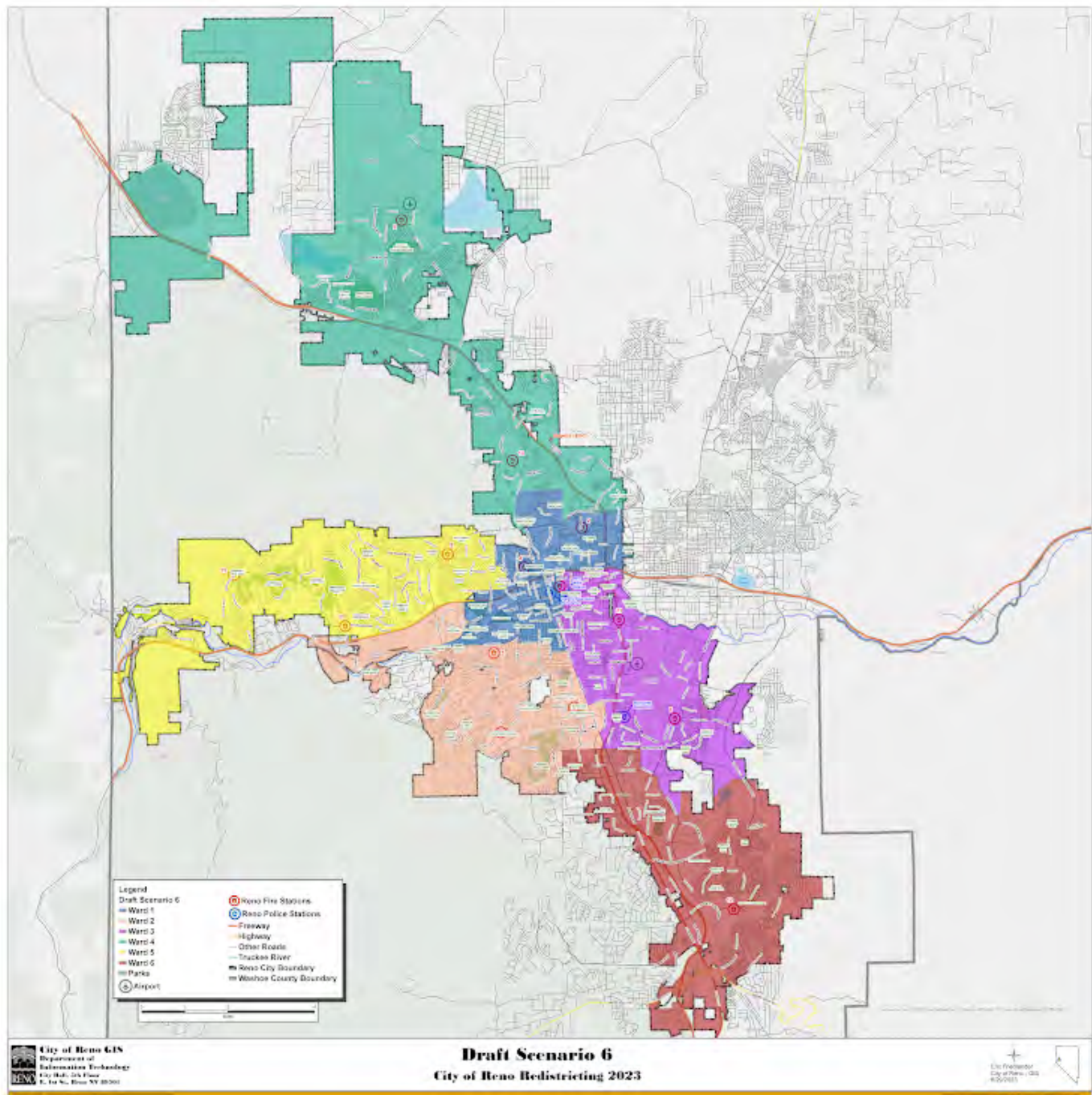
What could be better about draft map #5?

Any additional input you would like to add on draft map #5?

Draft Map #6

[Interactive Map](#)

Draft Map Scenario #6



Please rate draft map #6.

Unsatisfied

1 ☐

2 ☐

3 ☒

4 ☐

5 ☐

Highly Satisfied

What do you like about draft map #6?

What could be better about draft map #6?

Any additional input you would like to add on draft map #6?

Your Information

First Name

Kaice

Last Name

Granados

Current Ward

4

Email or Address

kaice.granados@outlook.com

This form was created inside of City of Reno.

Google Forms

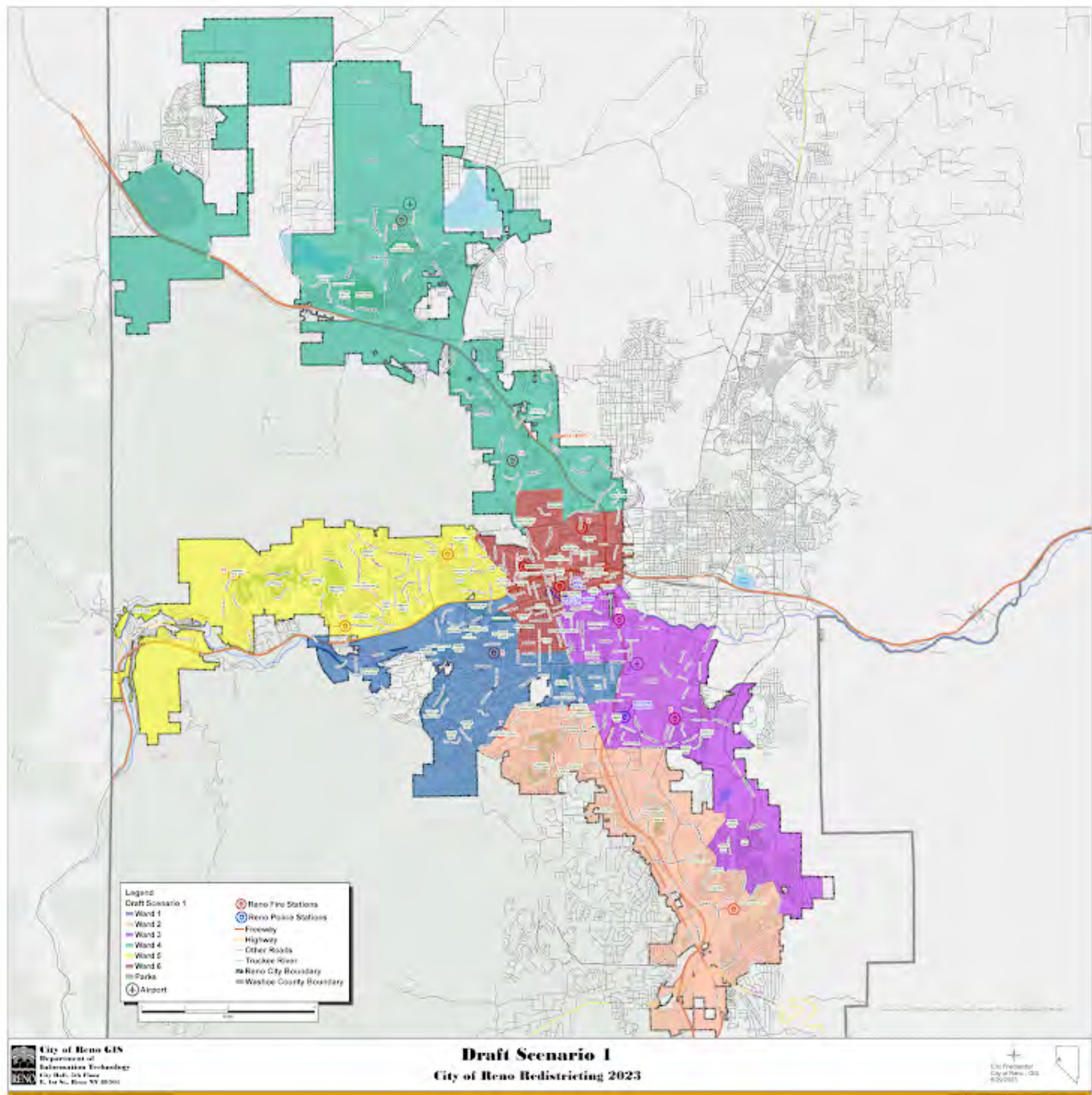
Redistricting Draft Maps Feedback

The City of Reno is redrawing its ward boundaries to transition from five to six wards. Please provide your feedback on the six draft scenarios below. Check on [Reno.Gov/Redistricting](https://reno.gov/redistricting) for information about this process.

Draft Map #1

[Interactive Map](#)

Draft Map #1



Please rate draft map #1.

Unsatisfied

1 ☐

2 ☒

3 ☐

4 ☐

5 ☐

Highly Satisfied

What do you like about draft map #1?

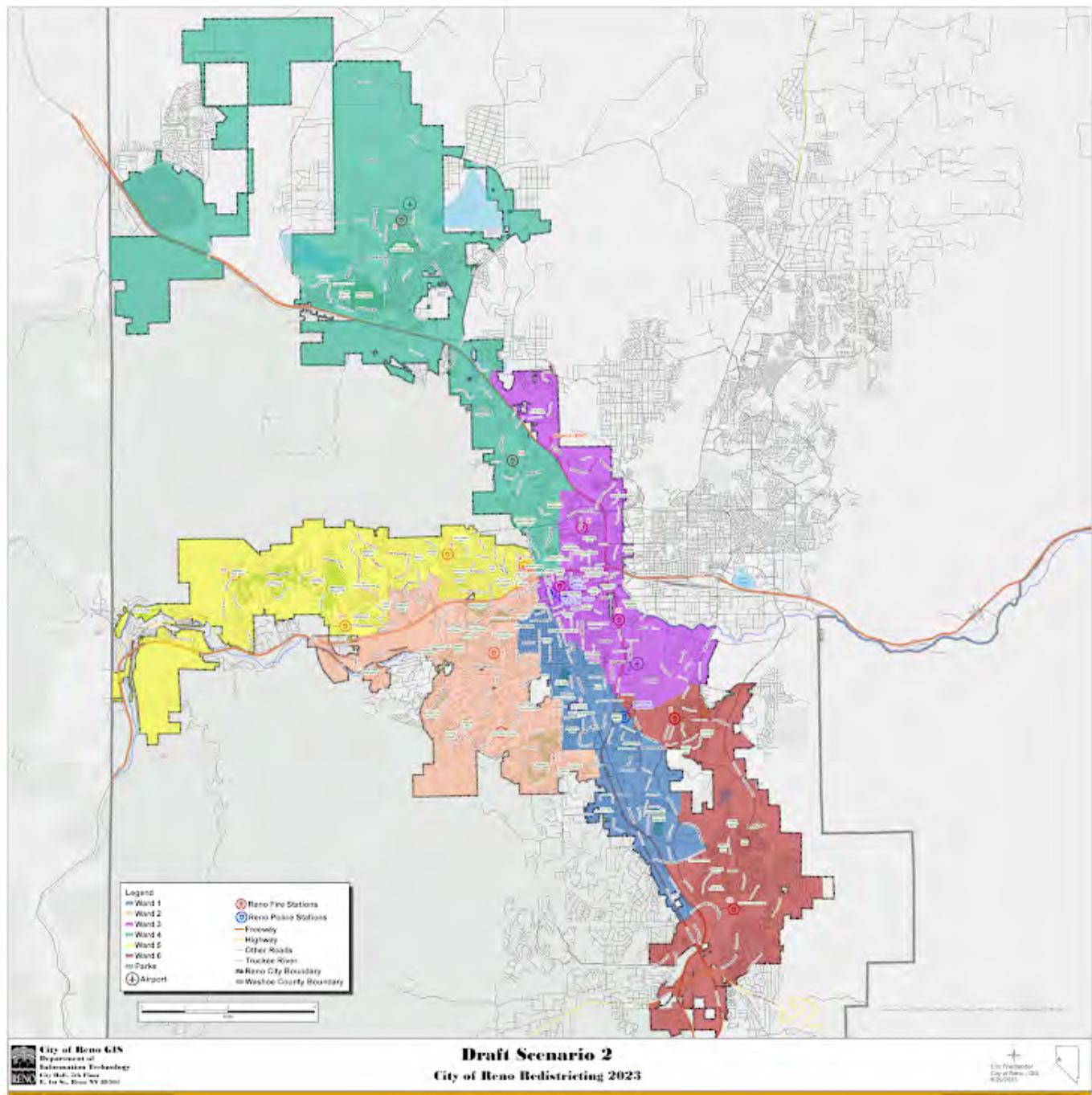
What could be better about draft map #1?

Any additional input you would like to add for draft map #1?

Draft Map #2

[Interactive Map](#)

Draft Map Scenario #2



Please rate draft map #2.

Unsatisfied

1 ☐

2 ☐

3 ☒

4 ☐

5 ☐

Highly Satisfied

What do you like about draft map #2?

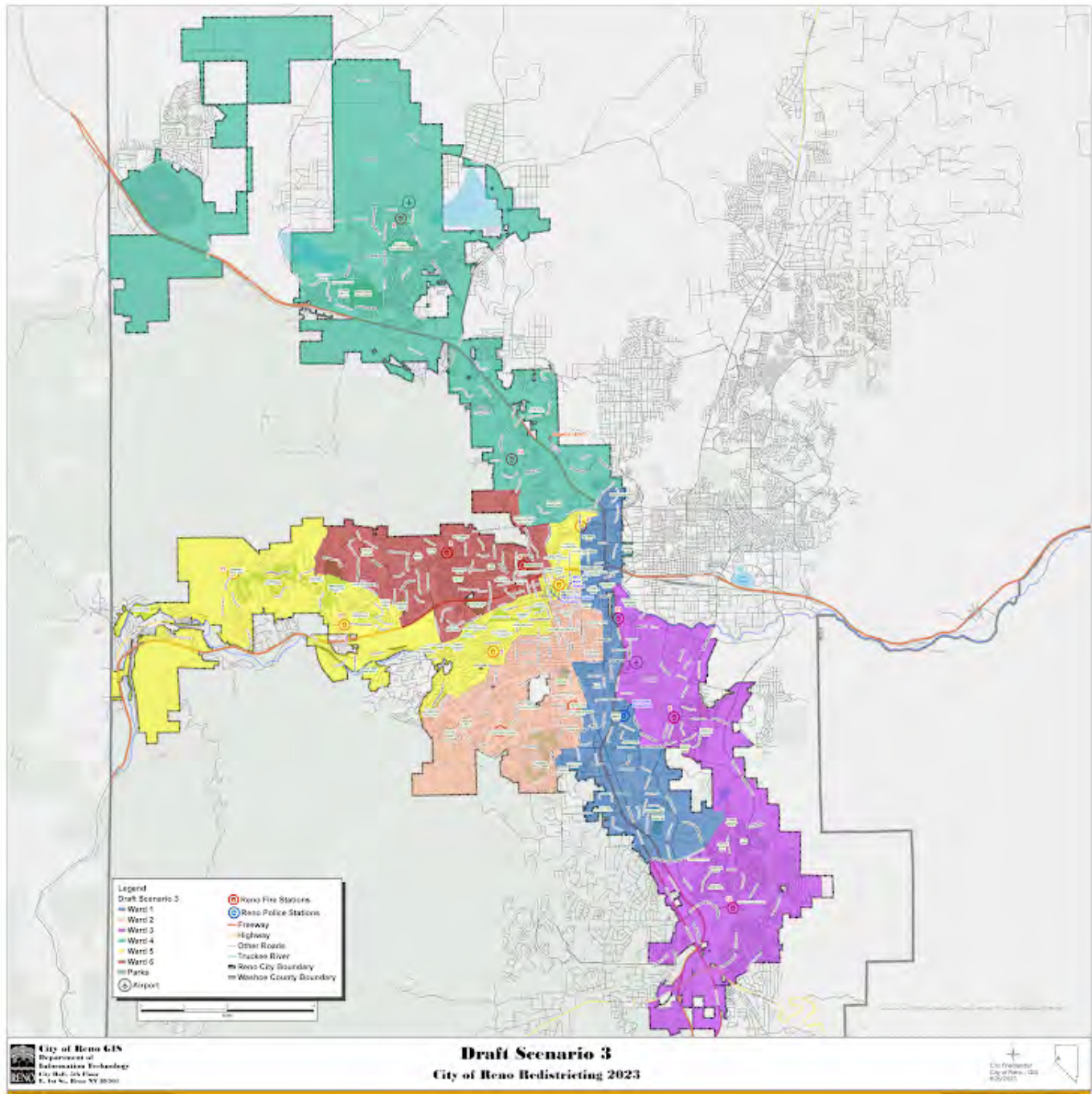
What could be better about draft map #2?

Any additional input you would like to add for draft map #2?

Draft Map #3

[Interactive Map](#)

Draft Map Scenario #3



Please rate draft map #3.

Unsatisfied

1 ☐

2 ☐

3 ☒

4 ☐

5 ☐

Highly Satisfied

What do you like about draft map #3?

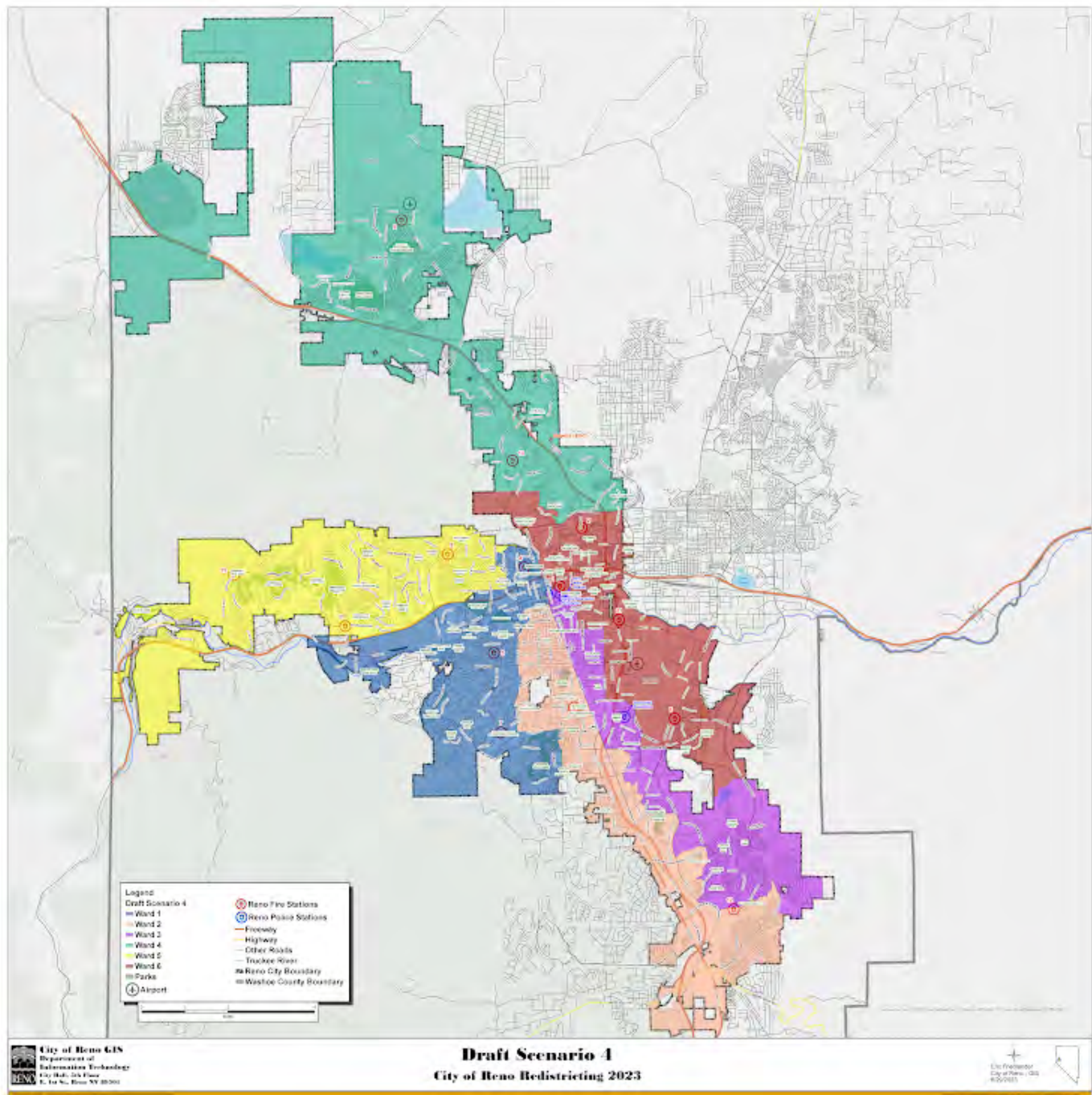
What could be better about draft map #3?

Any additional input you would like to add on draft map #3?

Draft Map #4

[Interactive Map](#)

Draft Map Scenario #4



Please rate draft map #4.

Unsatisfied

1 ☒

2 ☐

3 ☐

4 ☐

5 ☐

Highly Satisfied

What do you like about draft map #4?

What could be better about draft map #4?

Any additional input you would like to add on draft map #4?

Draft Map #5

[Interactive Map](#)

Draft Map Scenario #5



Please rate draft map #5.

Unsatisfied

1 ☐

2 ☐

3 ☐

4 ☒

5 ☐

Highly Satisfied

What do you like about draft map #5?

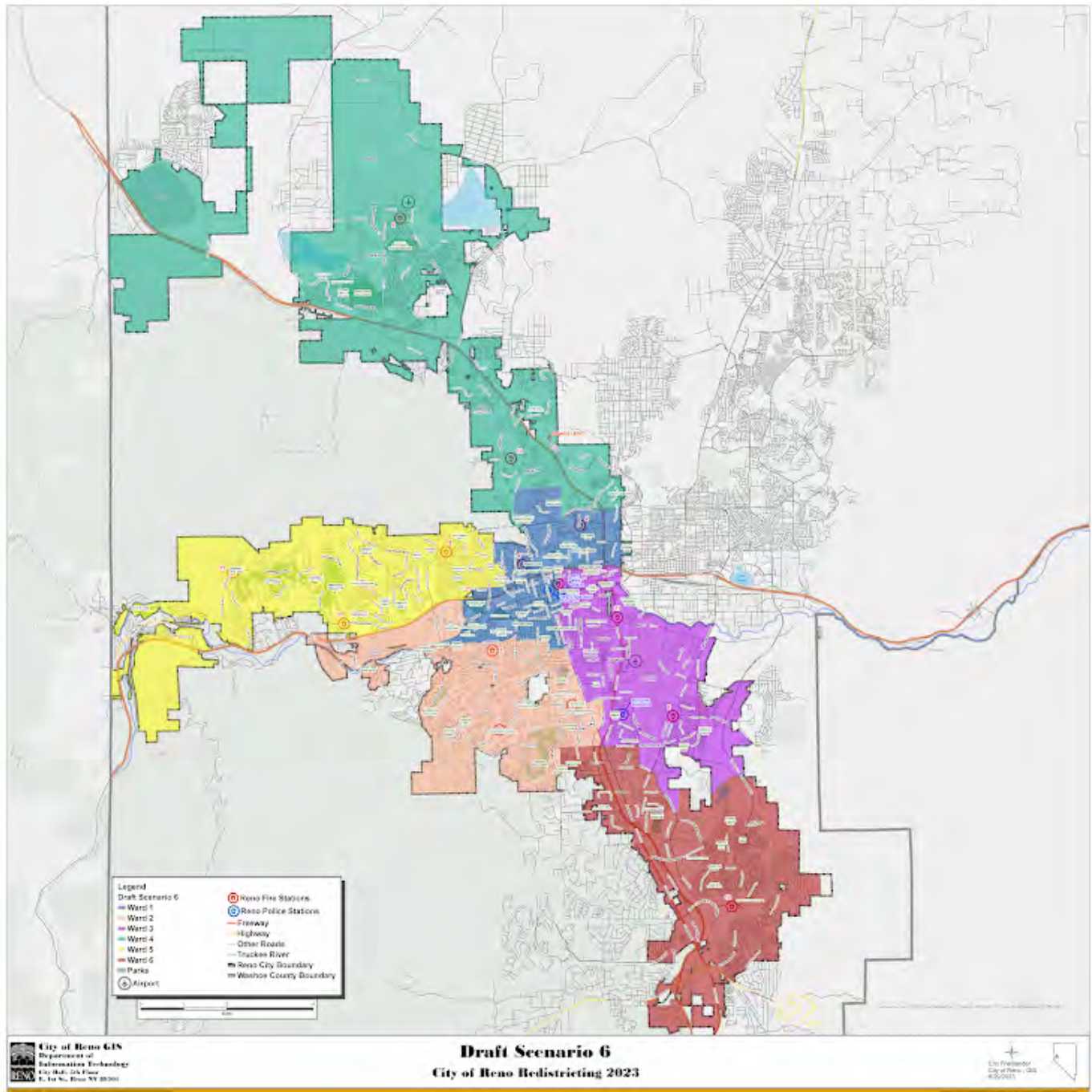
What could be better about draft map #5?

Any additional input you would like to add on draft map #5?

Draft Map #6

[Interactive Map](#)

Draft Map Scenario #6



Please rate draft map #6.

Unsatisfied

1 ☐

2 ☐

3 ☐

4 ☒

5 ☐

Highly Satisfied

What do you like about draft map #6?

Look, I have really no idea about city planning, but I do understand the history of gerrymandering and I don't feel that's being truly done in any of these proposals. Still, logically to me, the downtown area should be Ward 1. That said, map #6 seems the most logical to me.

What could be better about draft map #6?

Any additional input you would like to add on draft map #6?

Good luck!

Your Information

First Name

Steve

Last Name

Tuytschaevers

Current Ward

Ward 2

Email or Address

kingtuyt@gmail.com

This form was created inside of City of Reno.

Google Forms

Redistricting Draft Maps Feedback

The City of Reno is redrawing its ward boundaries to transition from five to six wards. Please provide your feedback on the six draft scenarios below. Check on [Reno.Gov/Redistricting](https://reno.gov/redistricting) for information about this process.

Draft Map #1

[Interactive Map](#)

Draft Map #1



Please rate draft map #1.

Unsatisfied

1 ☐

2 ☐

3 ☐

4 ☐

5 ☐

Highly Satisfied

What do you like about draft map #1?

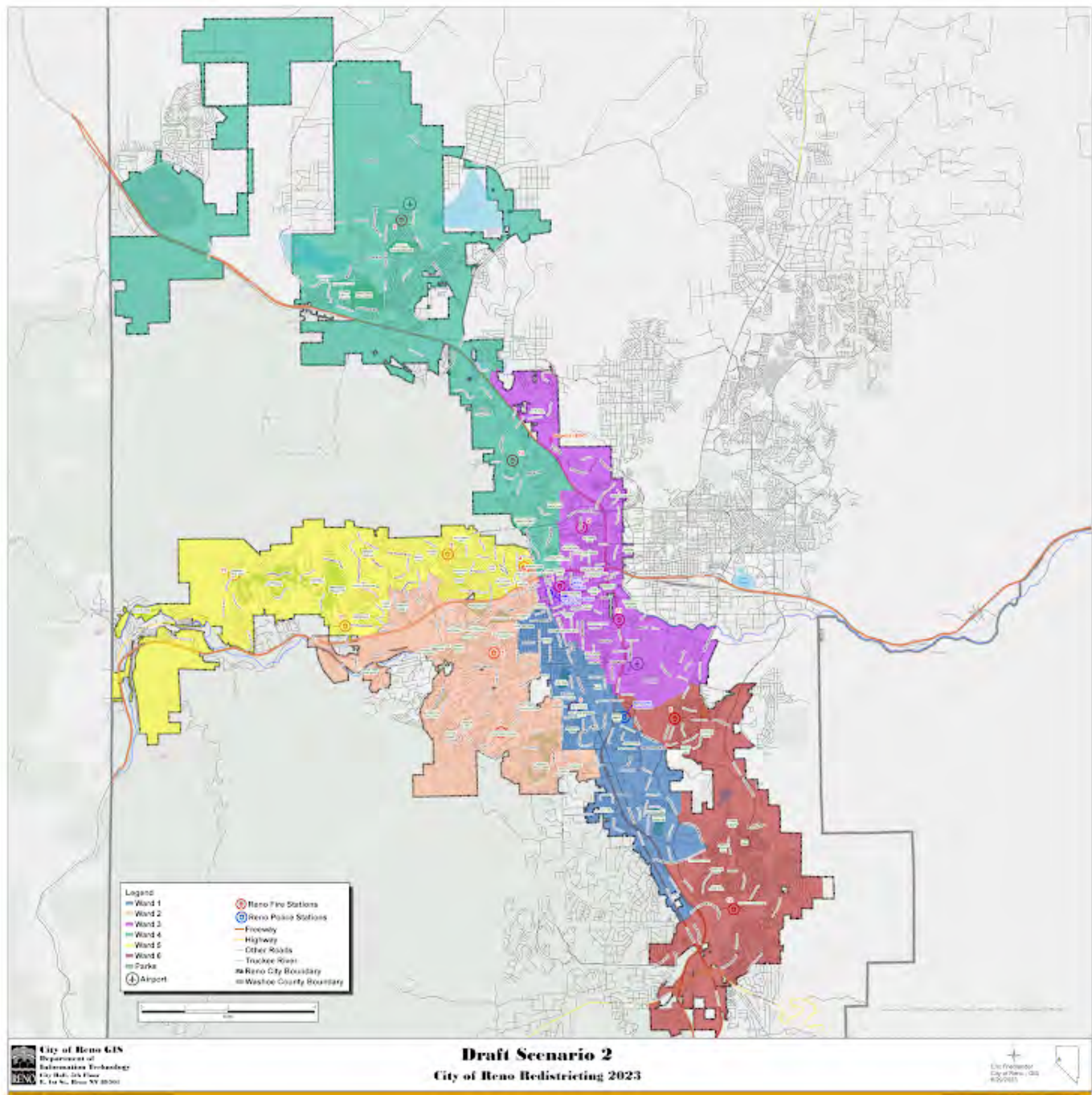
What could be better about draft map #1?

Any additional input you would like to add for draft map #1?

Draft Map #2

[Interactive Map](#)

Draft Map Scenario #2



Please rate draft map #2.

Unsatisfied

1 ☒

2 ☐

3 ☐

4 ☐

5 ☐

Highly Satisfied

What do you like about draft map #2?

It seems fairly balanced

What could be better about draft map #2?

Ward 4 makes no sense, you are combining two vastly different areas of town that are not alike as far as demographics go and they will have different interests and concerns that cannot be represented by one person

Any additional input you would like to add for draft map #2?

Draft Map #3

[Interactive Map](#)

Draft Map Scenario #3



Please rate draft map #3.

Unsatisfied

1 ☐

2 ☐

3 ☐

4 ☐

5 ☐

Highly Satisfied

What do you like about draft map #3?

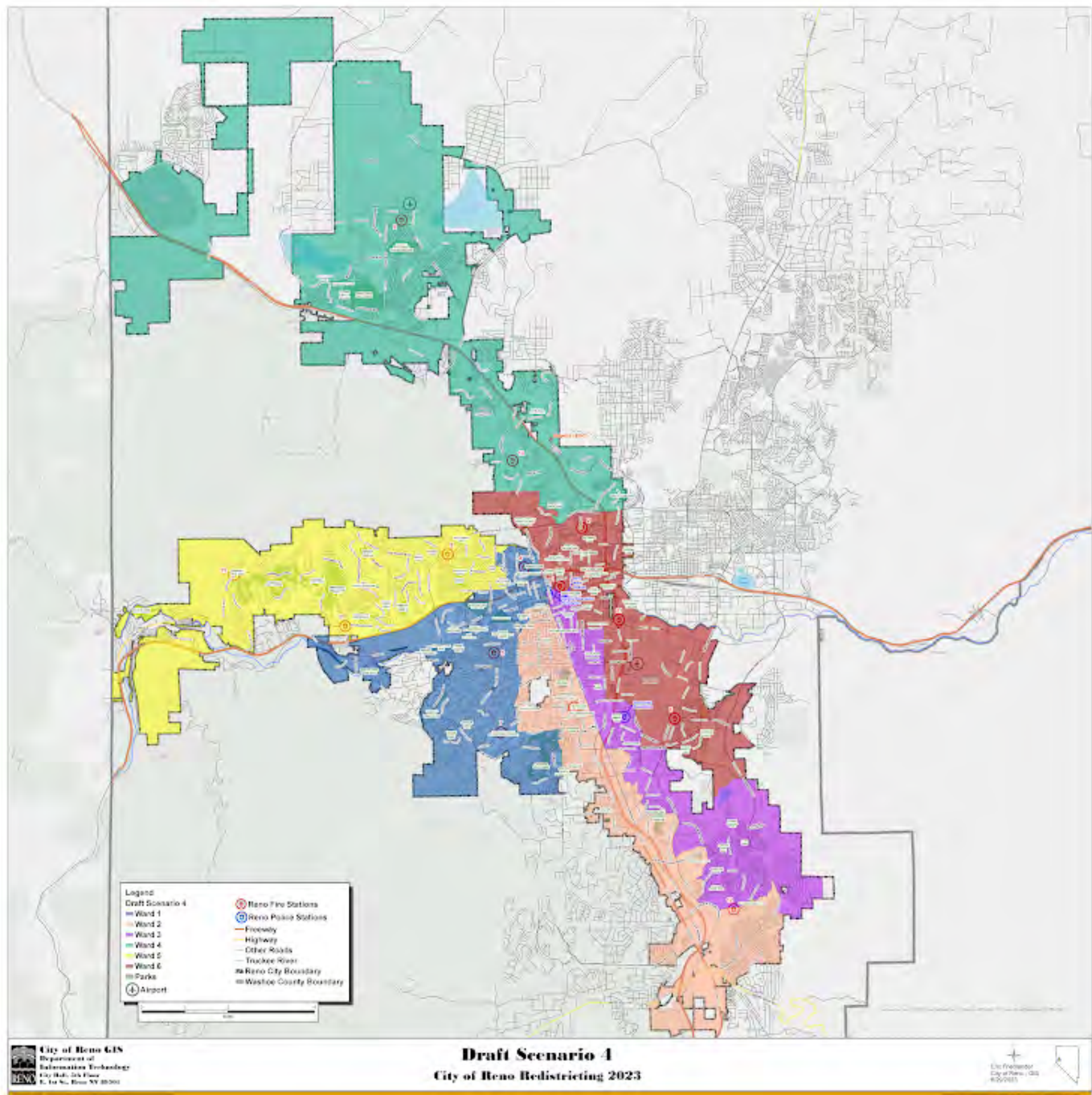
What could be better about draft map #3?

Any additional input you would like to add on draft map #3?

Draft Map #4

[Interactive Map](#)

Draft Map Scenario #4



Please rate draft map #4.

Unsatisfied

1 ☐

2 ☐

3 ☐

4 ☐

5 ☐

Highly Satisfied

What do you like about draft map #4?

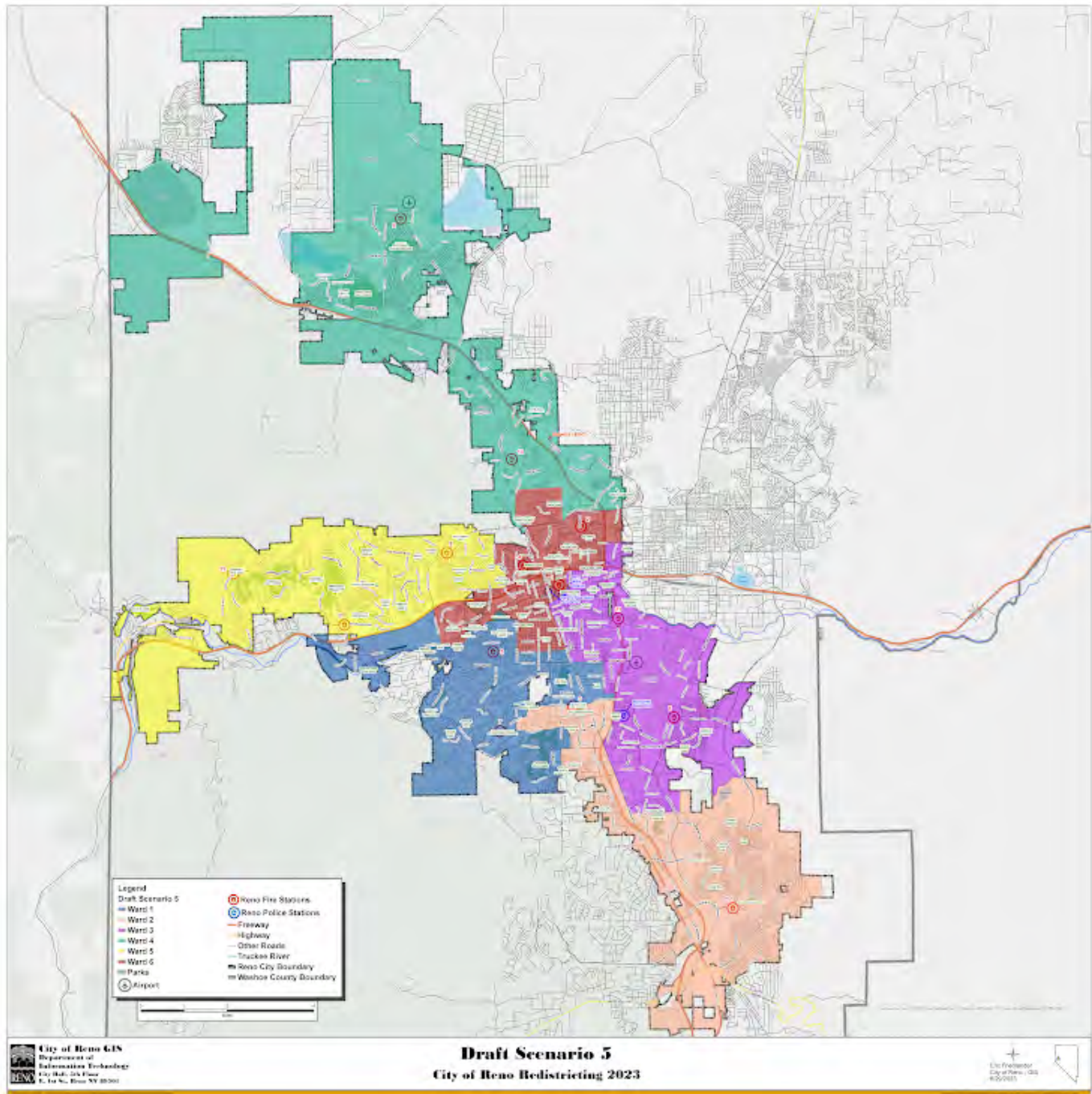
What could be better about draft map #4?

Any additional input you would like to add on draft map #4?

Draft Map #5

[Interactive Map](#)

Draft Map Scenario #5



Please rate draft map #5.

Unsatisfied

1 ☒

2 ☐

3 ☐

4 ☐

5 ☐

Highly Satisfied

What do you like about draft map #5?

Most of NW stays together and South Reno is also together for the most part

What could be better about draft map #5?

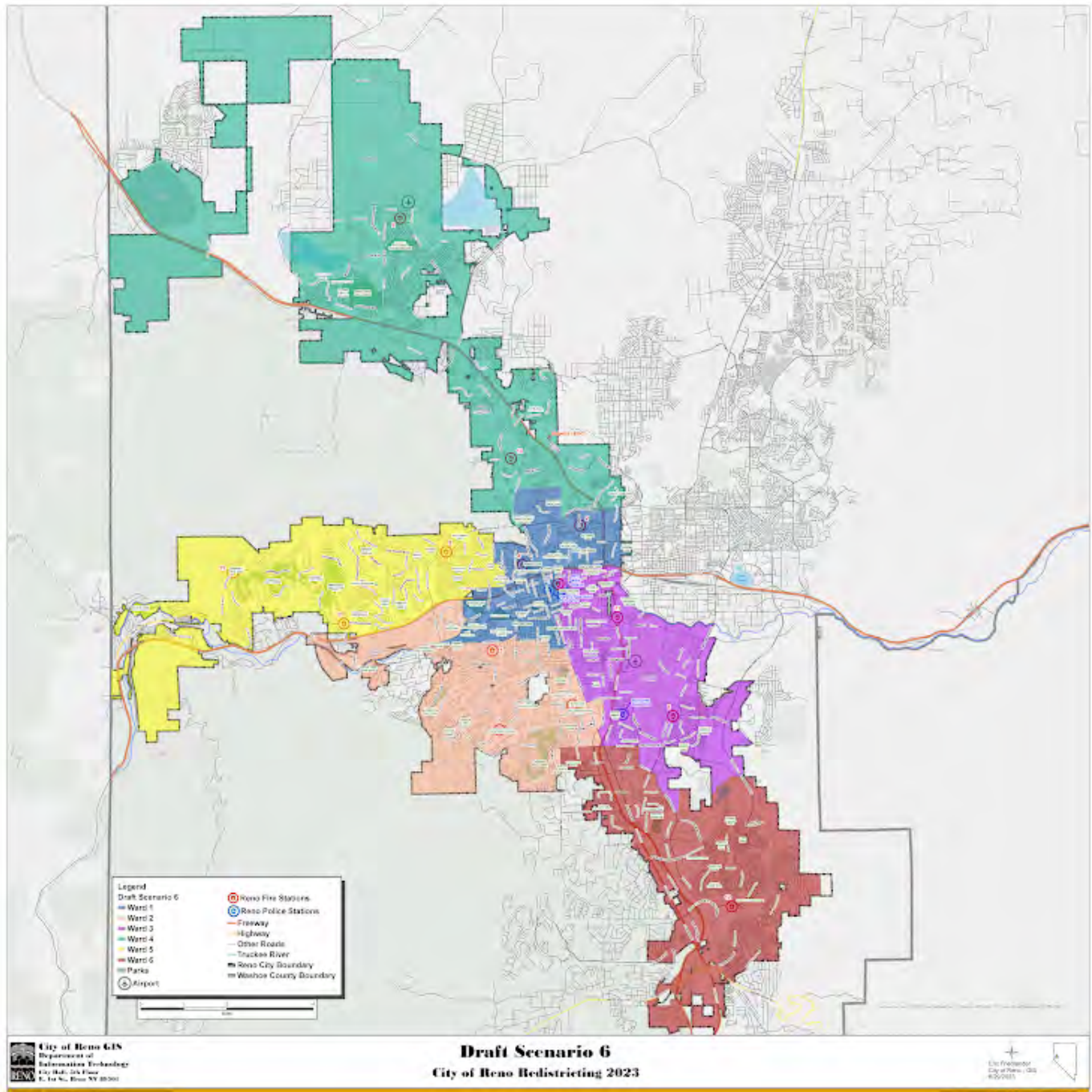
NW Reno being separated will be a cause for concern, seems University should be with NW Reno majority

Any additional input you would like to add on draft map #5?

Draft Map #6

[Interactive Map](#)

Draft Map Scenario #6



Please rate draft map #6.

Unsatisfied

1 ☐

2 ☐

3 ☐

4 ☒

5 ☐

Highly Satisfied

What do you like about draft map #6?

Seems to make the most sense

What could be better about draft map #6?

Any additional input you would like to add on draft map #6?

Your Information

First Name

Last Name

.....

Current Ward

5
.....

Email or Address

.....

This form was created inside of City of Reno.



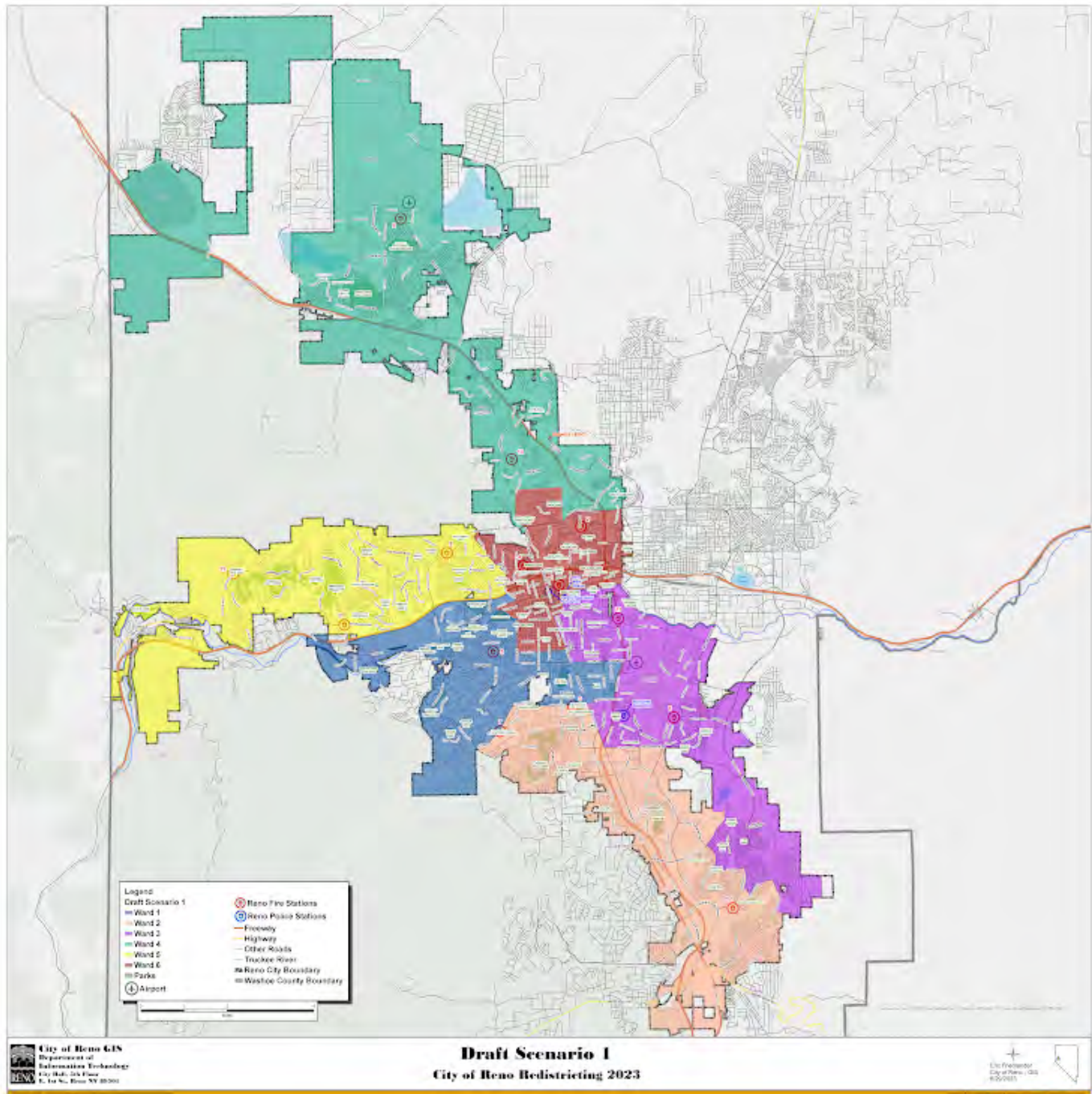
Redistricting Draft Maps Feedback

The City of Reno is redrawing its ward boundaries to transition from five to six wards. Please provide your feedback on the six draft scenarios below. Check on [Reno.Gov/Redistricting](https://reno.gov/redistricting) for information about this process.

Draft Map #1

[Interactive Map](#)

Draft Map #1



Please rate draft map #1.

Unsatisfied

1 ☐

2 ☐

3 ☐

4 ☐

5 ☒

Highly Satisfied

What do you like about draft map #1?

Keeps Northwest together with similar housing and population

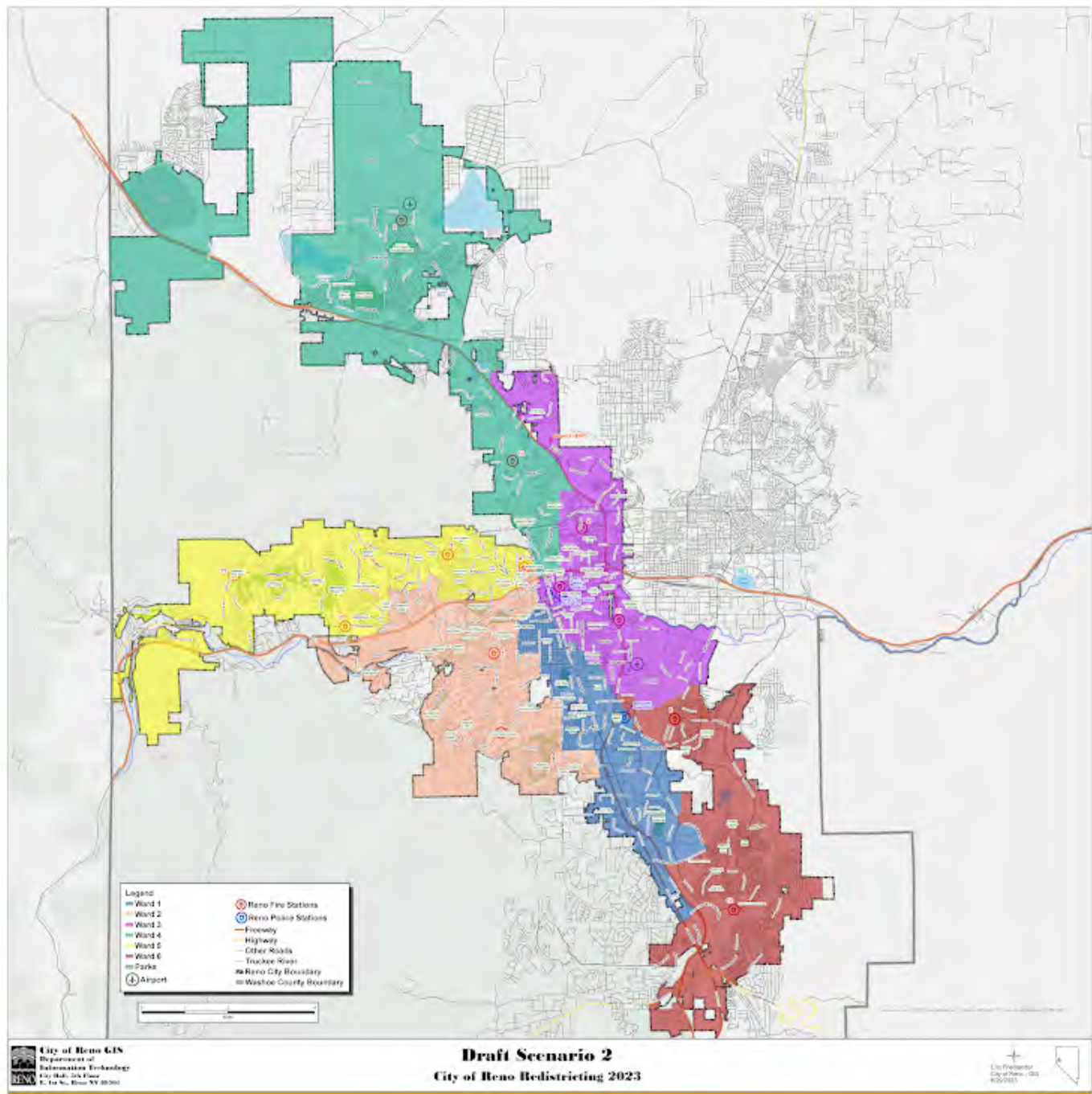
What could be better about draft map #1?

Any additional input you would like to add for draft map #1?

Draft Map #2

[Interactive Map](#)

Draft Map Scenario #2



Please rate draft map #2.

Unsatisfied

1 ☐

2 ☐

3 ☐

4 ☒

5 ☐

Highly Satisfied

What do you like about draft map #2?

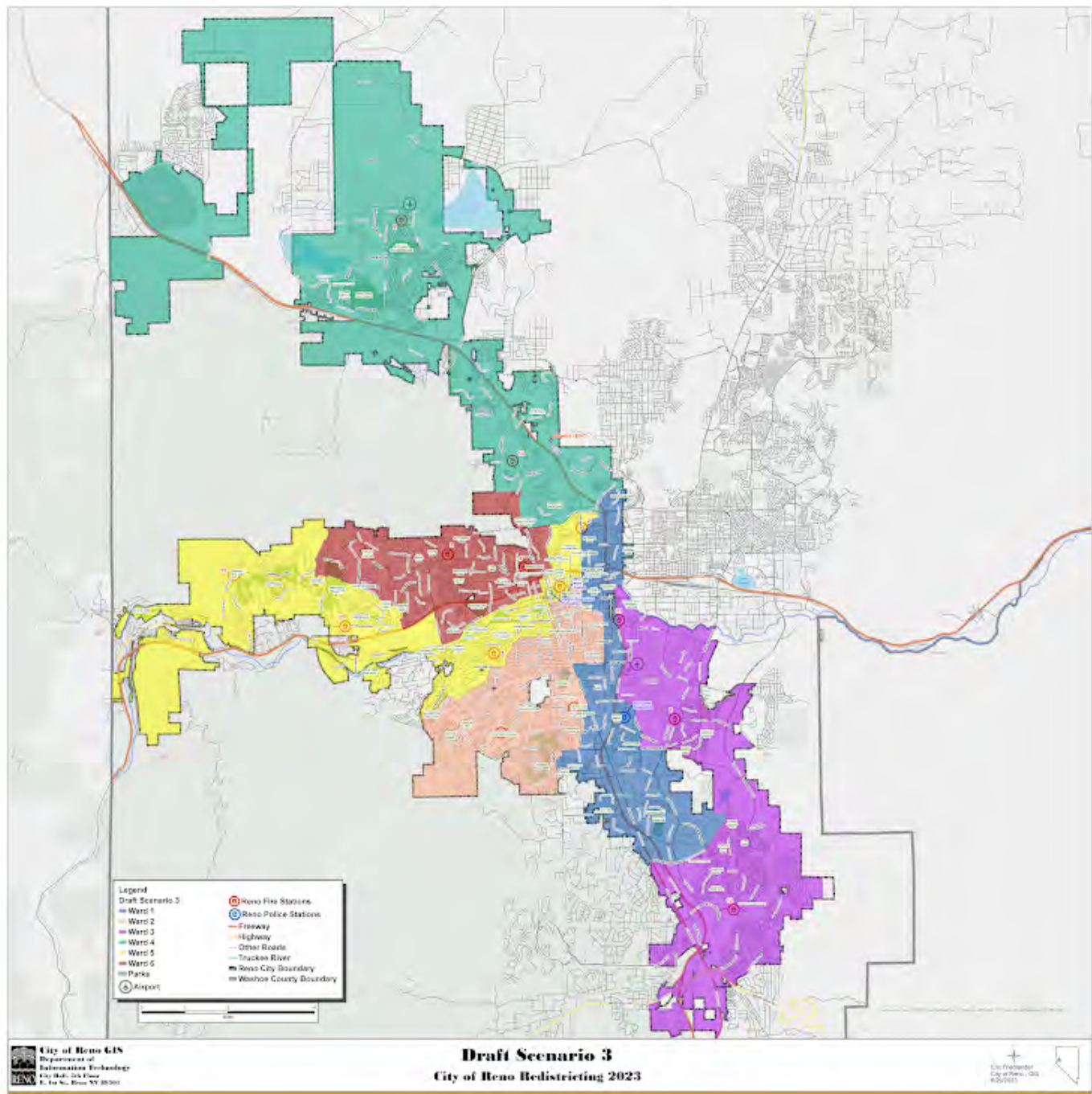
What could be better about draft map #2?

Any additional input you would like to add for draft map #2?

Draft Map #3

[Interactive Map](#)

Draft Map Scenario #3



Please rate draft map #3.

Unsatisfied

1 ☐

2 ☒

3 ☐

4 ☐

5 ☐

Highly Satisfied

What do you like about draft map #3?

Breaks up the Northwest area.

What could be better about draft map #3?

Any additional input you would like to add on draft map #3?

Draft Map #4

[Interactive Map](#)

Draft Map Scenario #4



Please rate draft map #4.

Unsatisfied

1 ☐

2 ☐

3 ☒

4 ☐

5 ☐

Highly Satisfied

What do you like about draft map #4?

Extends the Northwest into area that is much different than the majority.

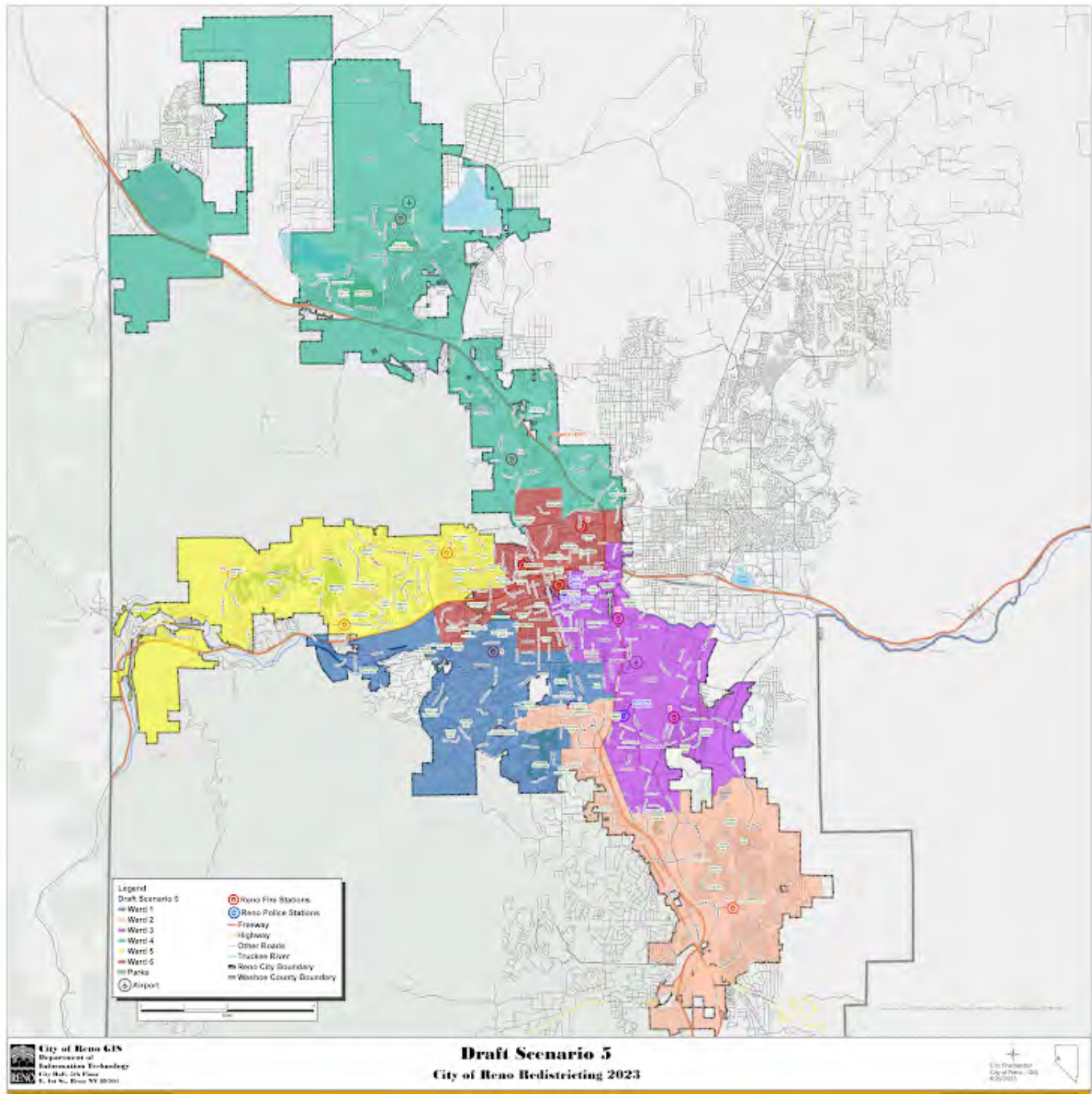
What could be better about draft map #4?

Any additional input you would like to add on draft map #4?

Draft Map #5

[Interactive Map](#)

Draft Map Scenario #5



Please rate draft map #5.

Unsatisfied

1 ☐

2 ☒

3 ☐

4 ☐

5 ☐

Highly Satisfied

What do you like about draft map #5?

Extends the Northwest into area that differ from the majority.

What could be better about draft map #5?

Any additional input you would like to add on draft map #5?

Draft Map #6

[Interactive Map](#)

Draft Map Scenario #6



Please rate draft map #6.

Unsatisfied

1 ☐

2 ☐

3 ☐

4 ☒

5 ☐

Highly Satisfied

What do you like about draft map #6?

More compatible neighborhood.

What could be better about draft map #6?

Any additional input you would like to add on draft map #6?

Your Information

First Name

Karen

Last Name

Martines

Current Ward

5

Email or Address

klm89533@aol.com

This form was created inside of City of Reno.

Google Forms

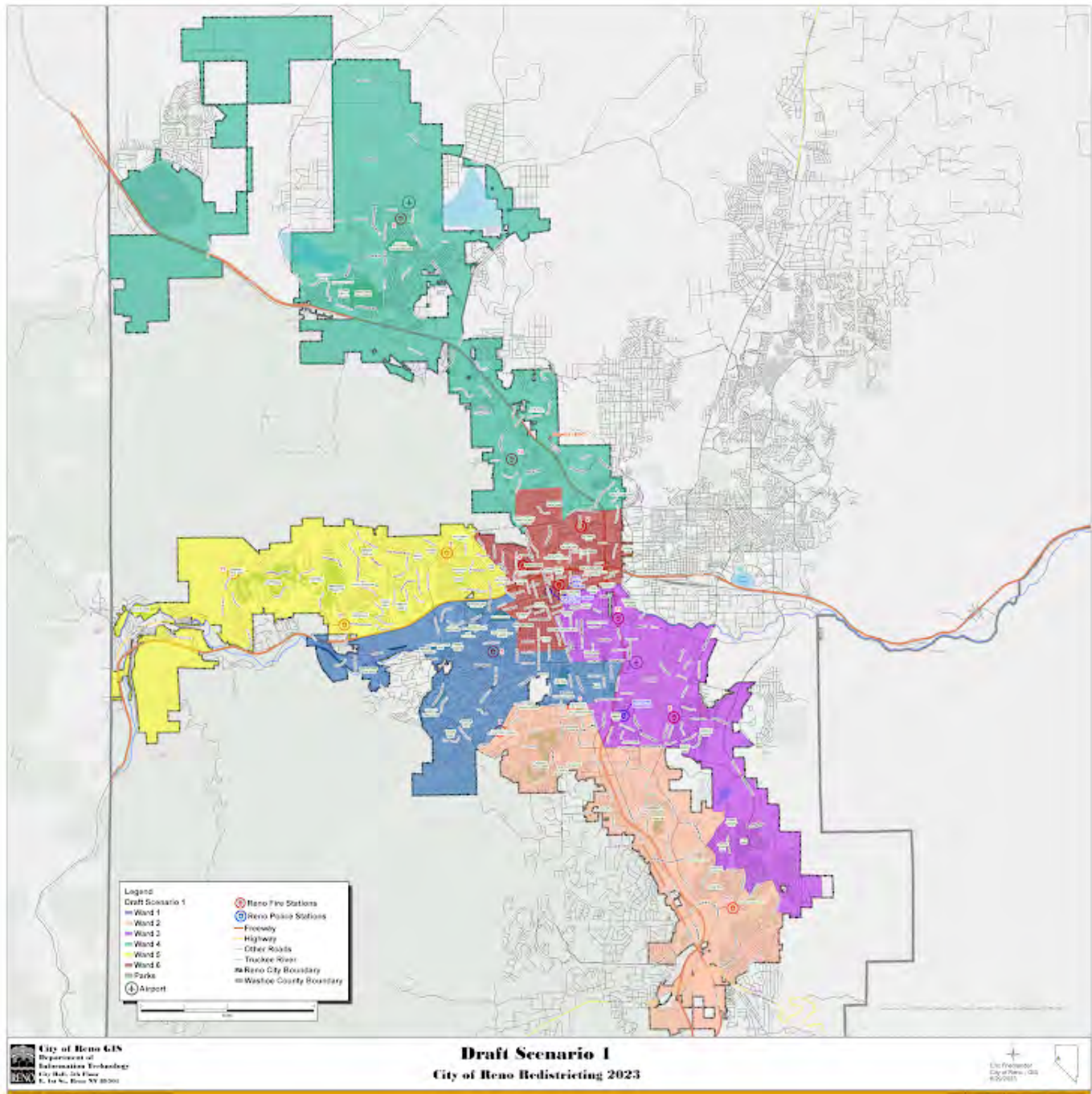
Redistricting Draft Maps Feedback

The City of Reno is redrawing its ward boundaries to transition from five to six wards. Please provide your feedback on the six draft scenarios below. Check on [Reno.Gov/Redistricting](https://reno.gov/redistricting) for information about this process.

Draft Map #1

[Interactive Map](#)

Draft Map #1



Please rate draft map #1.

Unsatisfied

1 ☒

2 ☐

3 ☐

4 ☐

5 ☐

Highly Satisfied

What do you like about draft map #1?

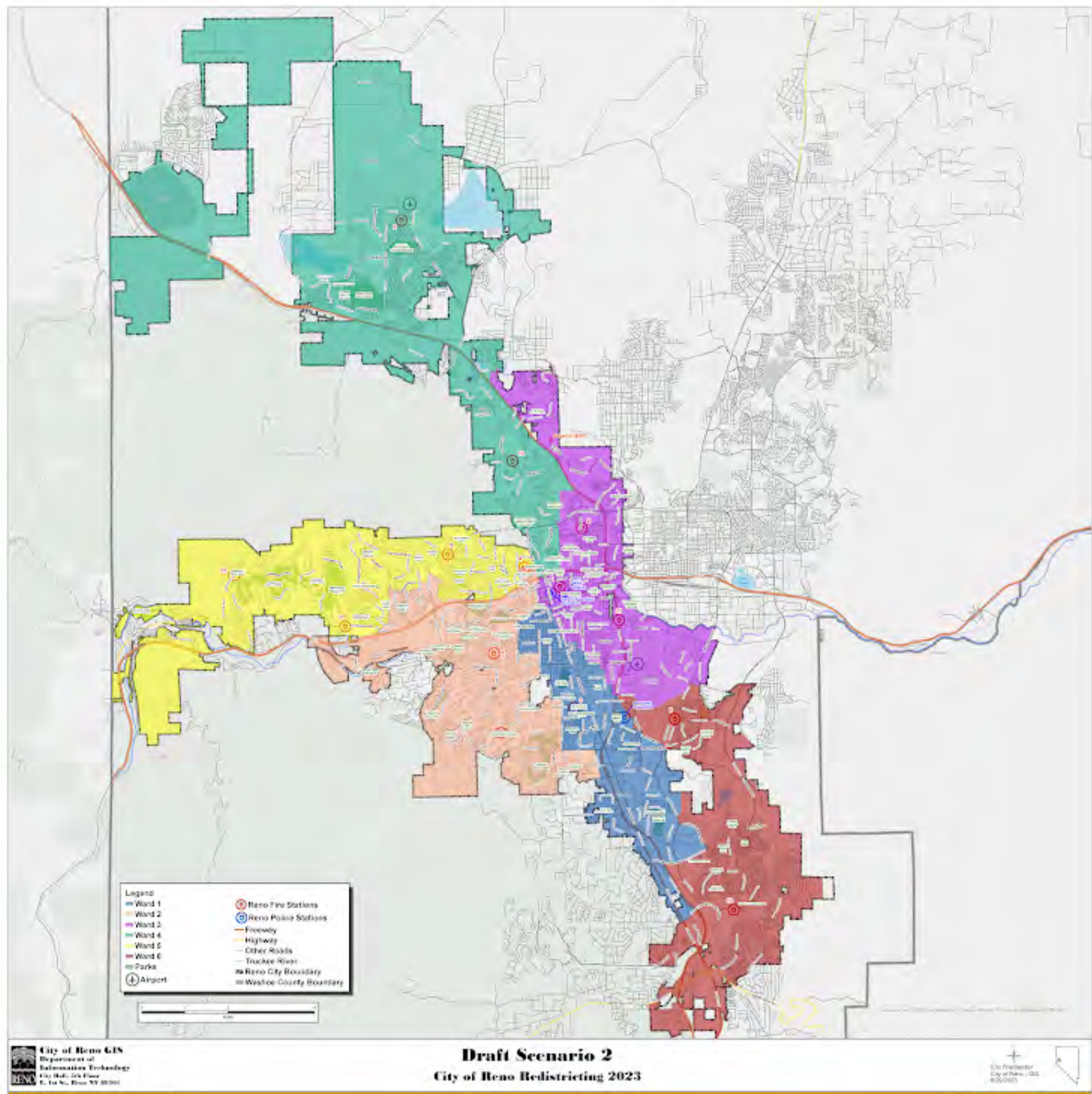
What could be better about draft map #1?

Any additional input you would like to add for draft map #1?

Draft Map #2

[Interactive Map](#)

Draft Map Scenario #2



Please rate draft map #2.

Unsatisfied

1 ☐

2 ☐

3 ☐

4 ☐

5 ☒

Highly Satisfied

What do you like about draft map #2?

Neighborhoods of interest appear more cohesive. Avoids Ward 3 sprawling way far south.

What could be better about draft map #2?

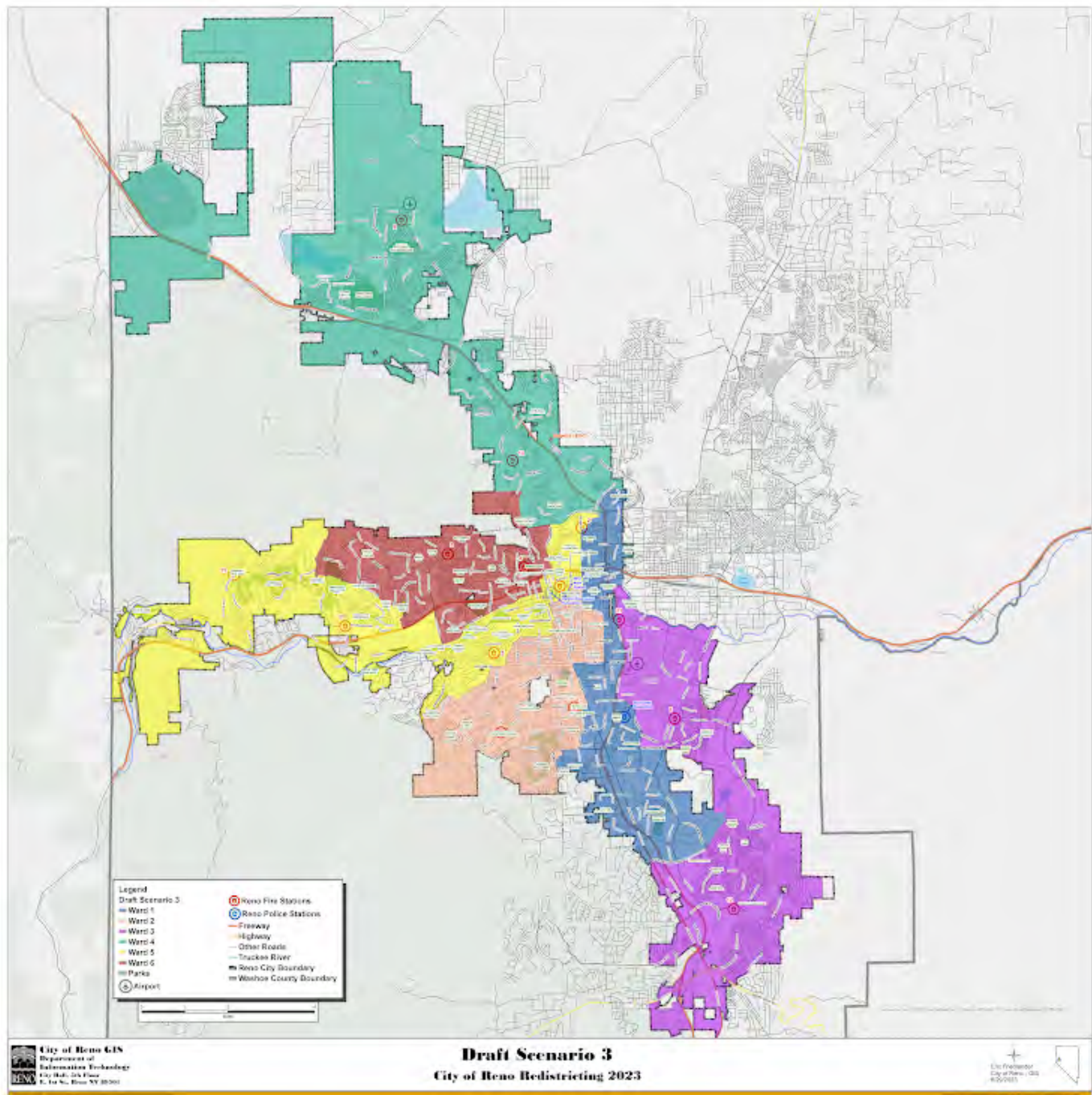
Any additional input you would like to add for draft map #2?

Appears intended for multiple Wards to cover downtown, which is good.

Draft Map #3

[Interactive Map](#)

Draft Map Scenario #3



Please rate draft map #3.

Unsatisfied

1 ☒

2 ☐

3 ☐

4 ☐

5 ☐

Highly Satisfied

What do you like about draft map #3?

.....

What could be better about draft map #3?

Looks like status quo with no reform.

.....

Any additional input you would like to add on draft map #3?

Looks like status quo intentional.

.....

Draft Map #4

[Interactive Map](#)

Draft Map Scenario #4



Please rate draft map #4.

Unsatisfied

1 ☒

2 ☐

3 ☐

4 ☐

5 ☐

Highly Satisfied

What do you like about draft map #4?

.....

What could be better about draft map #4?

.....

Any additional input you would like to add on draft map #4?

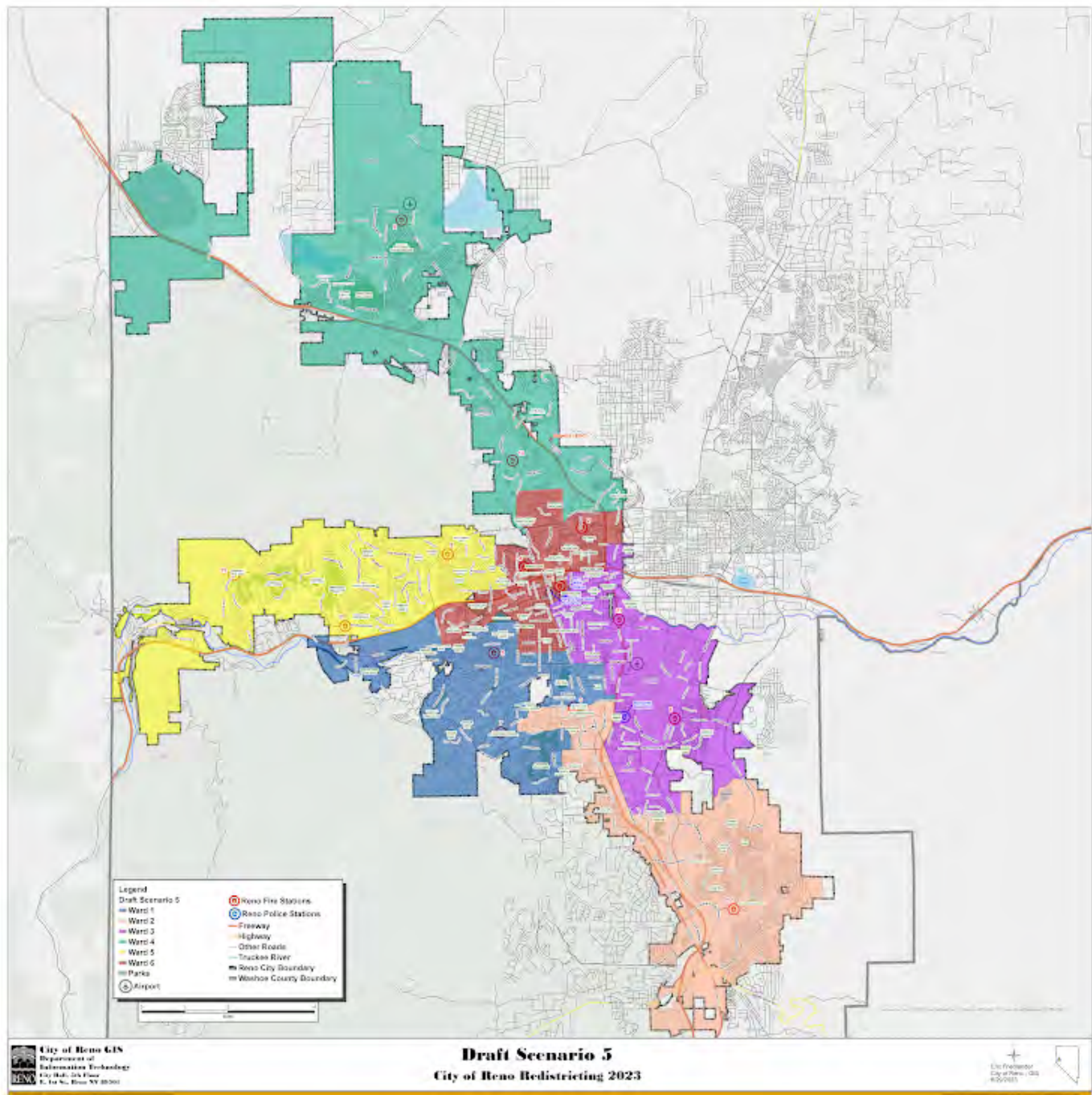
Also looks much like current status wards.

.....

Draft Map #5

[Interactive Map](#)

Draft Map Scenario #5



Please rate draft map #5.

Unsatisfied

1 ☐

2 ☐

3 ☒

4 ☐

5 ☐

Highly Satisfied

What do you like about draft map #5?

Looks like good remixing of Wards for long-term public benefit. Seems to focus one Ward onto downtown.

What could be better about draft map #5?

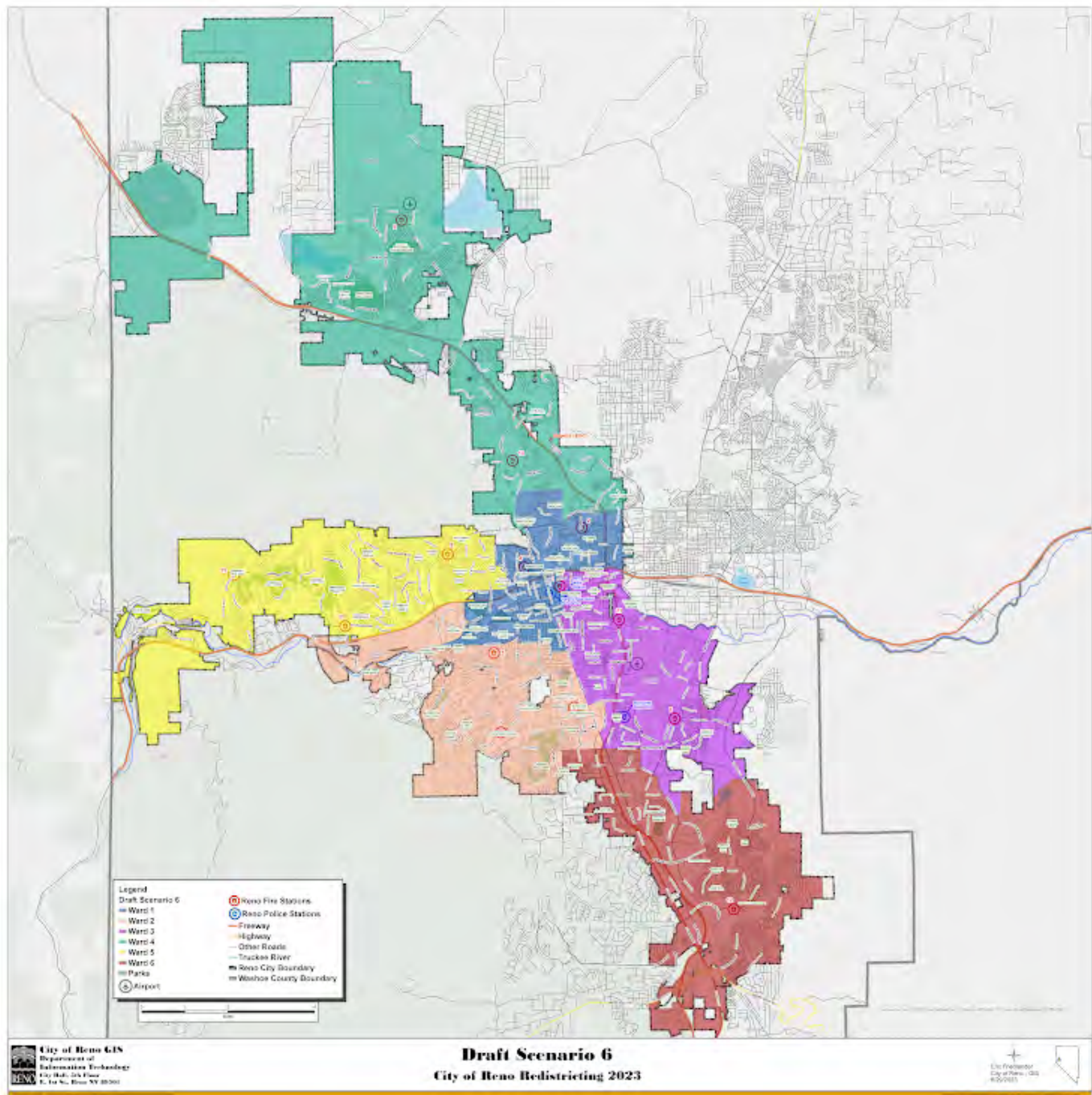
Seems to focus one Ward onto downtown; should be covered by multiple Wards.

Any additional input you would like to add on draft map #5?

Draft Map #6

[Interactive Map](#)

Draft Map Scenario #6



Please rate draft map #6.

Unsatisfied

1 ☐

2 ☐

3 ☒

4 ☐

5 ☐

Highly Satisfied

What do you like about draft map #6?

.....

What could be better about draft map #6?

.....

Any additional input you would like to add on draft map #6?

Seems like close to Scenario 5.

.....

Your Information

First Name

David

.....

Last Name

Pritchett

Current Ward

3

Email or Address

carexpritch@aol.com

This form was created inside of City of Reno.

Google Forms

Redistricting Draft Maps Feedback

The City of Reno is redrawing its ward boundaries to transition from five to six wards. Please provide your feedback on the six draft scenarios below. Check on [Reno.Gov/Redistricting](https://reno.gov/redistricting) for information about this process.

Draft Map #1

[Interactive Map](#)

Draft Map #1



Please rate draft map #1.

Unsatisfied

1 ☐

2 ☐

3 ☐

4 ☐

5 ☐

Highly Satisfied

What do you like about draft map #1?

What could be better about draft map #1?

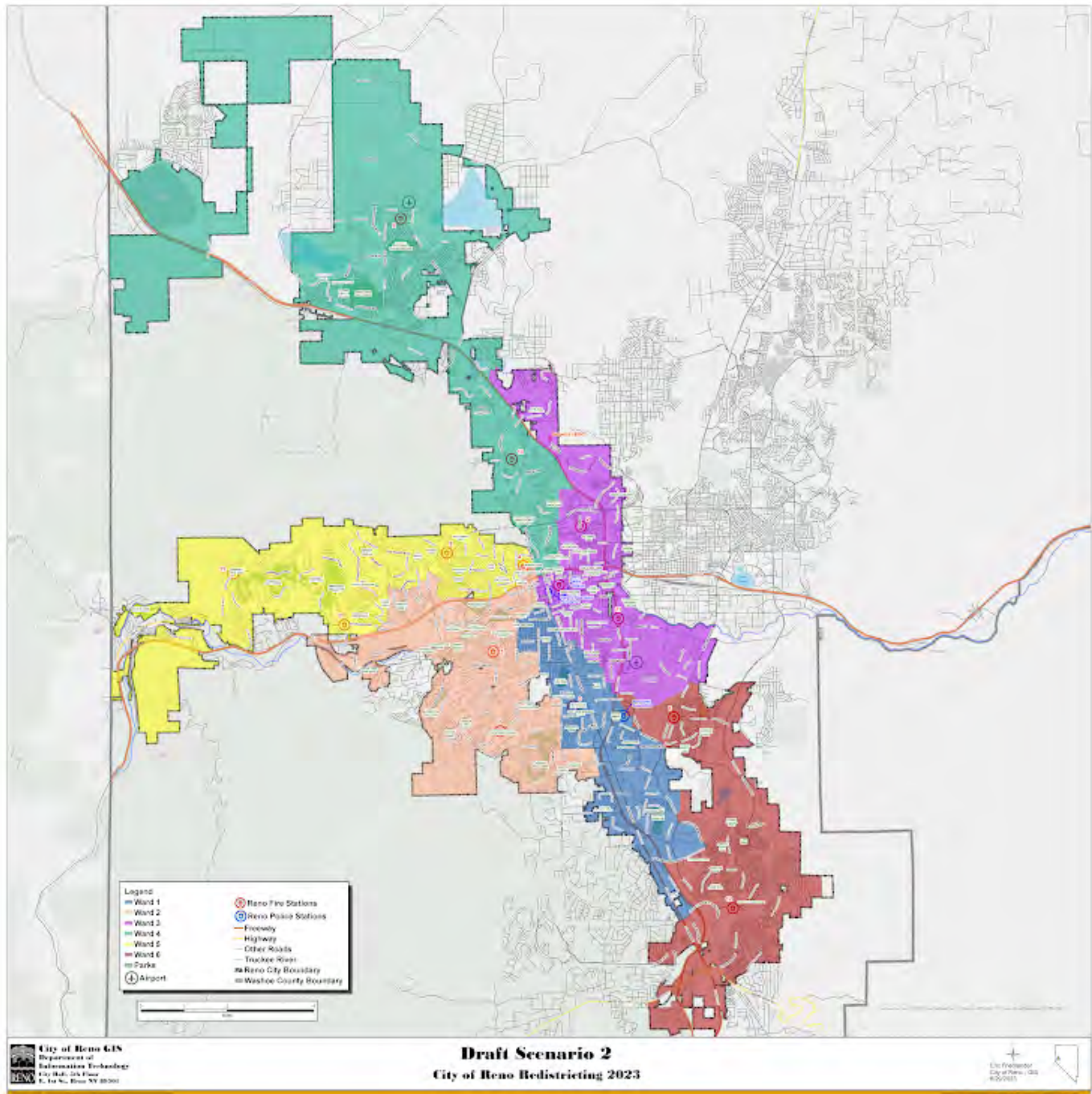
Any additional input you would like to add for draft map #1?

This poll allows multiple responses from the same person, so not much of a poll then.

Draft Map #2

[Interactive Map](#)

Draft Map Scenario #2



Please rate draft map #2.

Unsatisfied

1 ☐

2 ☐

3 ☐

4 ☐

5 ☐

Highly Satisfied

What do you like about draft map #2?

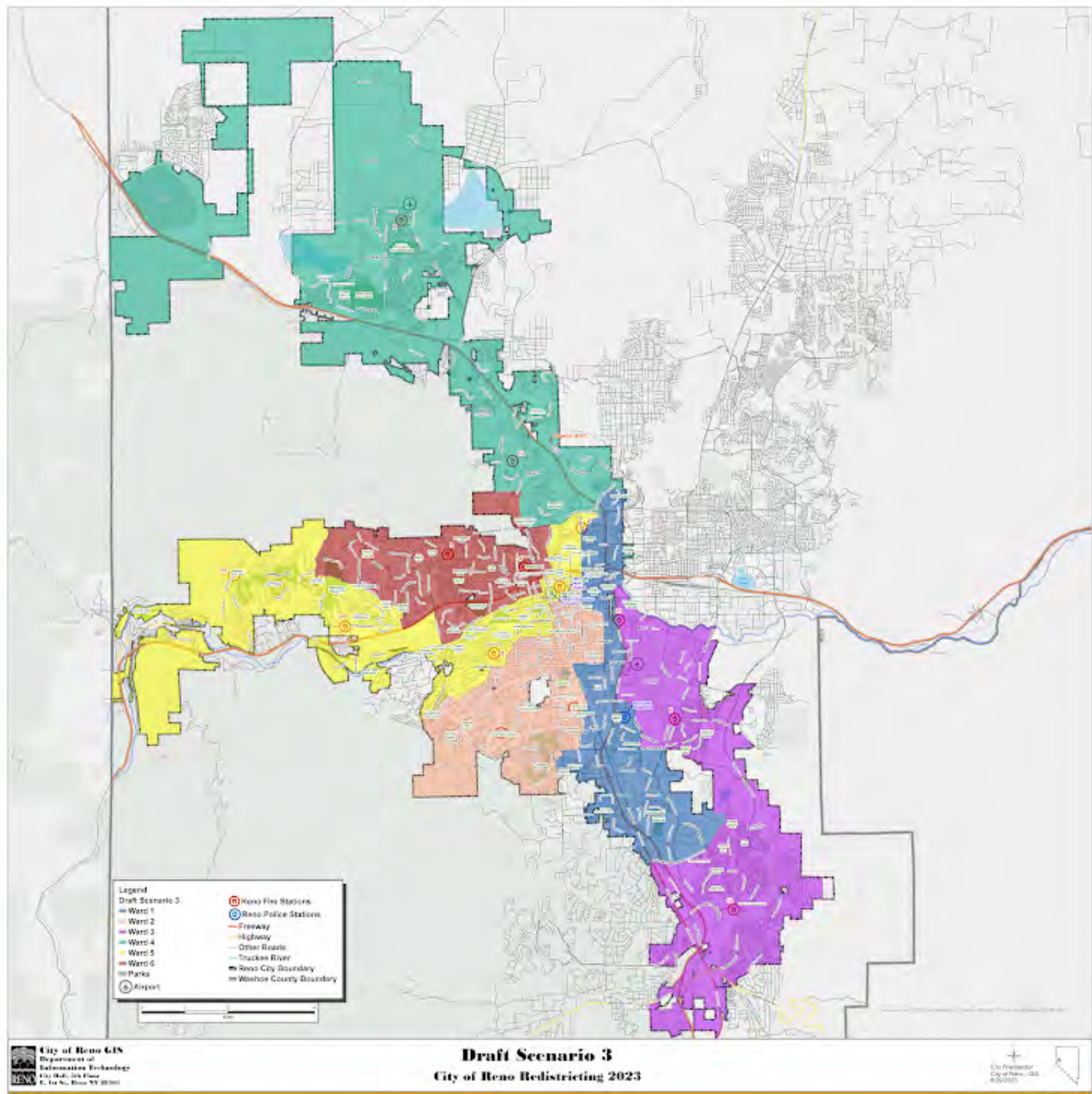
What could be better about draft map #2?

Any additional input you would like to add for draft map #2?

Draft Map #3

[Interactive Map](#)

Draft Map Scenario #3



Please rate draft map #3.

Unsatisfied

1 ☐

2 ☐

3 ☐

4 ☐

5 ☐

Highly Satisfied

What do you like about draft map #3?

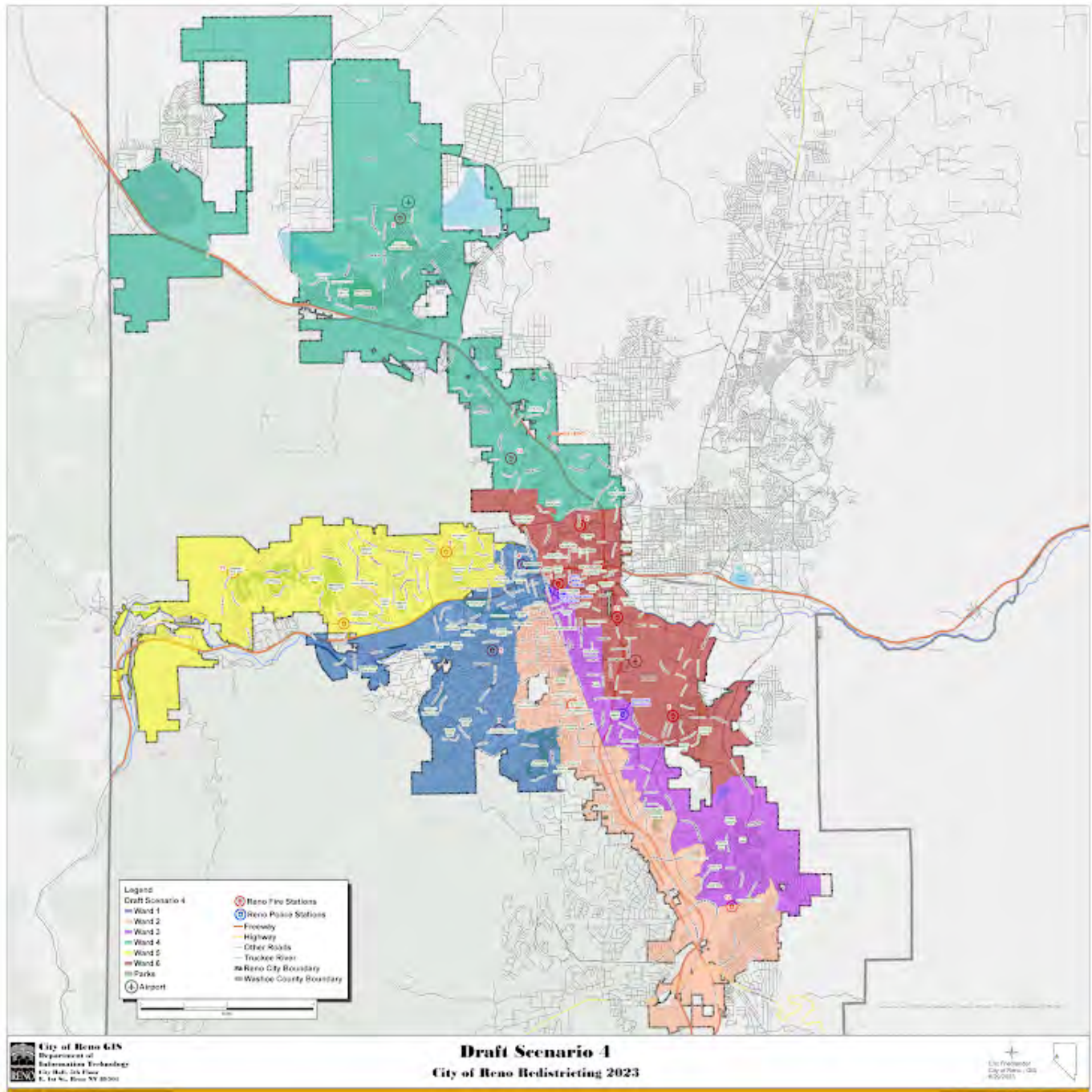
What could be better about draft map #3?

Any additional input you would like to add on draft map #3?

Draft Map #4

[Interactive Map](#)

Draft Map Scenario #4



Please rate draft map #4.

Unsatisfied

1 ☐

2 ☐

3 ☐

4 ☐

5 ☐

Highly Satisfied

What do you like about draft map #4?

What could be better about draft map #4?

Any additional input you would like to add on draft map #4?

Draft Map #5

[Interactive Map](#)

Draft Map Scenario #5



Please rate draft map #5.

Unsatisfied

1 ☐

2 ☐

3 ☐

4 ☐

5 ☐

Highly Satisfied

What do you like about draft map #5?

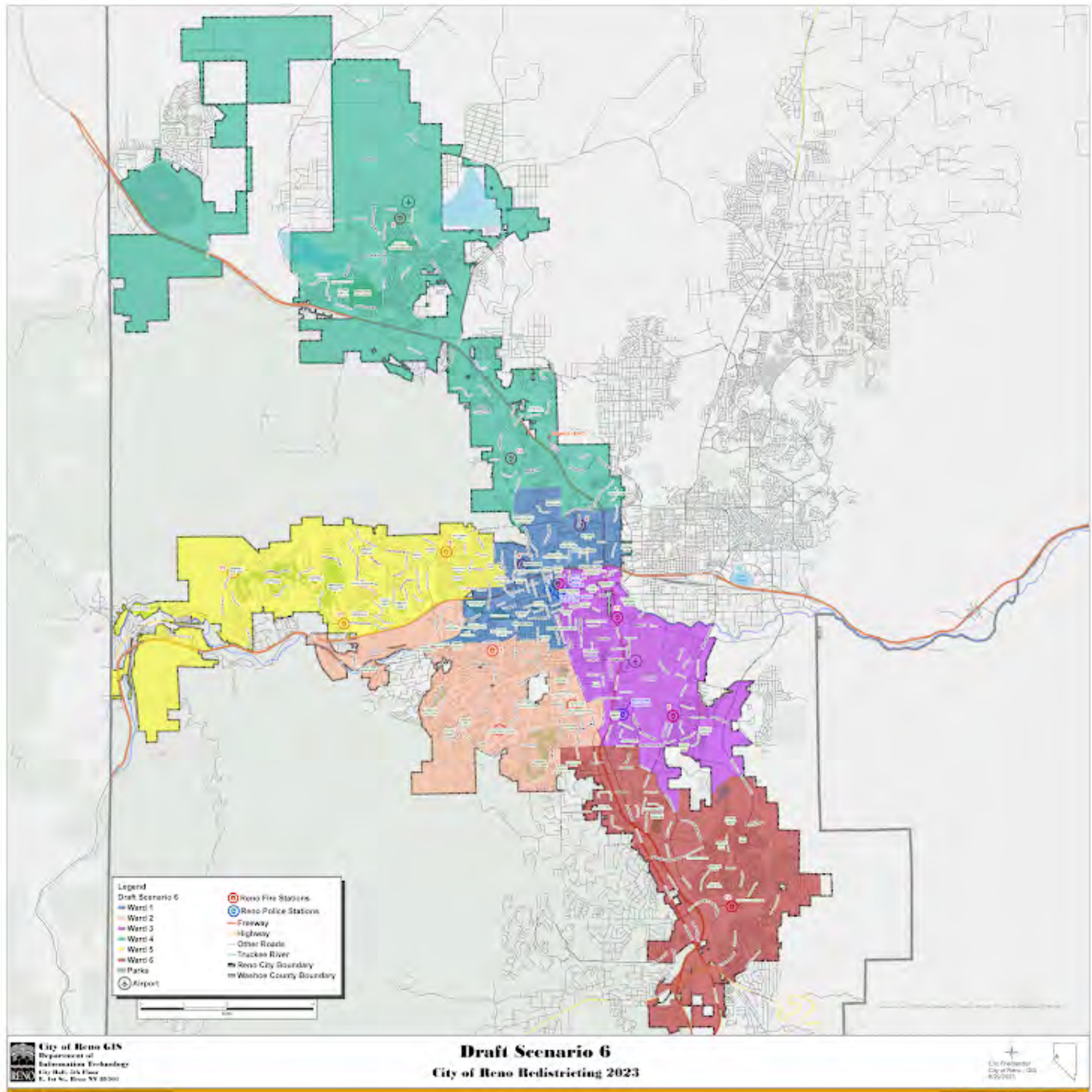
What could be better about draft map #5?

Any additional input you would like to add on draft map #5?

Draft Map #6

[Interactive Map](#)

Draft Map Scenario #6



Please rate draft map #6.

Unsatisfied

1 ☐

2 ☐

3 ☐

4 ☐

5 ☐

Highly Satisfied

What do you like about draft map #6?

What could be better about draft map #6?

Any additional input you would like to add on draft map #6?

Your Information

First Name

Last Name

Pritchett

Current Ward

3

Email or Address

This form was created inside of City of Reno.

Google Forms

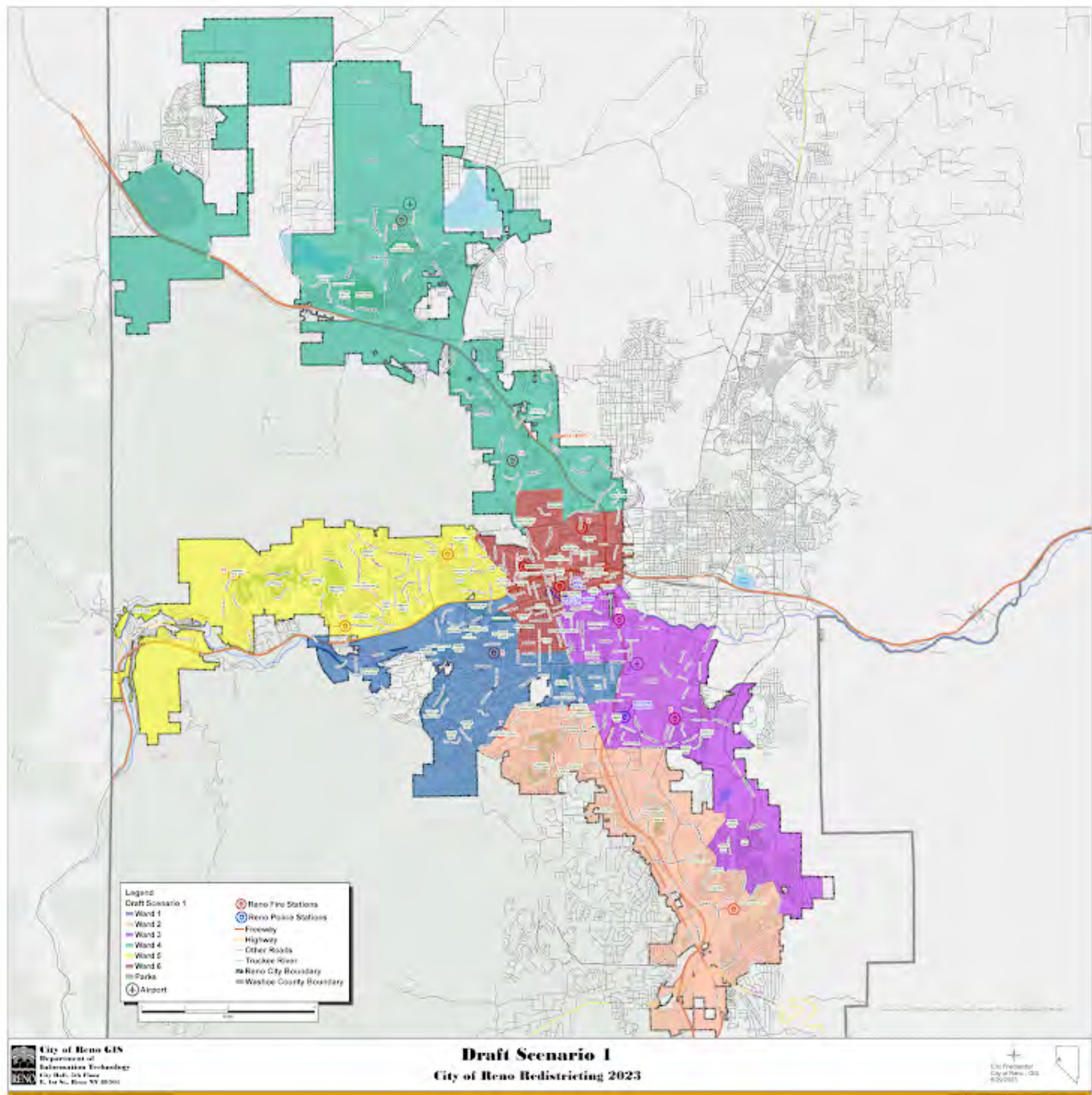
Redistricting Draft Maps Feedback

The City of Reno is redrawing its ward boundaries to transition from five to six wards. Please provide your feedback on the six draft scenarios below. Check on [Reno.Gov/Redistricting](https://reno.gov/redistricting) for information about this process.

Draft Map #1

[Interactive Map](#)

Draft Map #1



Please rate draft map #1.

Unsatisfied

1 ☐

2 ☐

3 ☐

4 ☐

5 ☒

Highly Satisfied

What do you like about draft map #1?

Very thoughtful

What could be better about draft map #1?

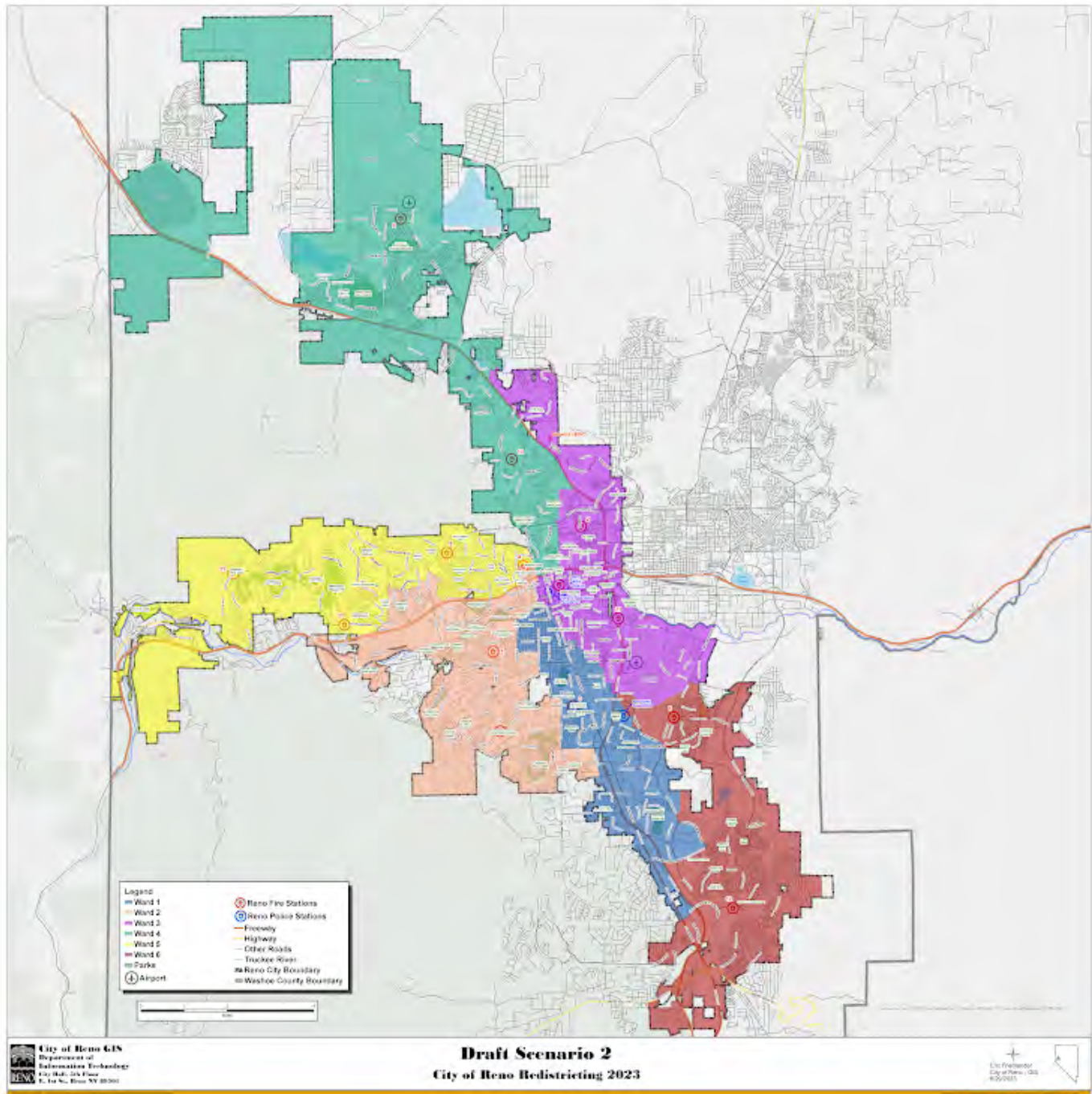
Any additional input you would like to add for draft map #1?

I am very impressed by the attention to detail and the thoughtfulness of the approach as well as the desire to seek community input. Job well done, regardless of which boundaries are selected for the transition from 5 to 6 wards.

Draft Map #2

[Interactive Map](#)

Draft Map Scenario #2



Please rate draft map #2.

Unsatisfied

1 ☐

2 ☐

3 ☐

4 ☐

5 ☐

Highly Satisfied

What do you like about draft map #2?

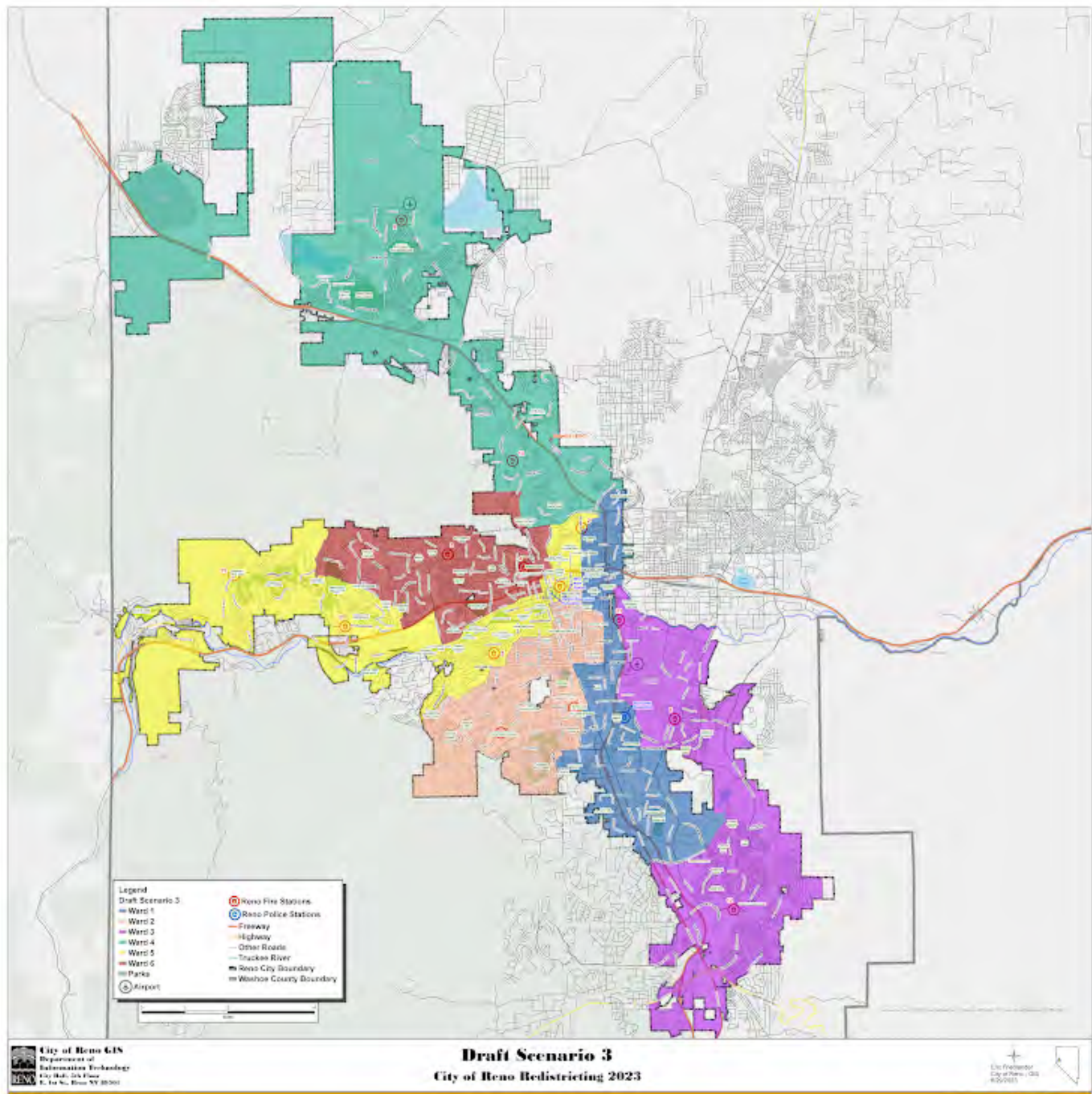
What could be better about draft map #2?

Any additional input you would like to add for draft map #2?

Draft Map #3

[Interactive Map](#)

Draft Map Scenario #3



Please rate draft map #3.

Unsatisfied

1 ☐

2 ☐

3 ☐

4 ☐

5 ☐

Highly Satisfied

What do you like about draft map #3?

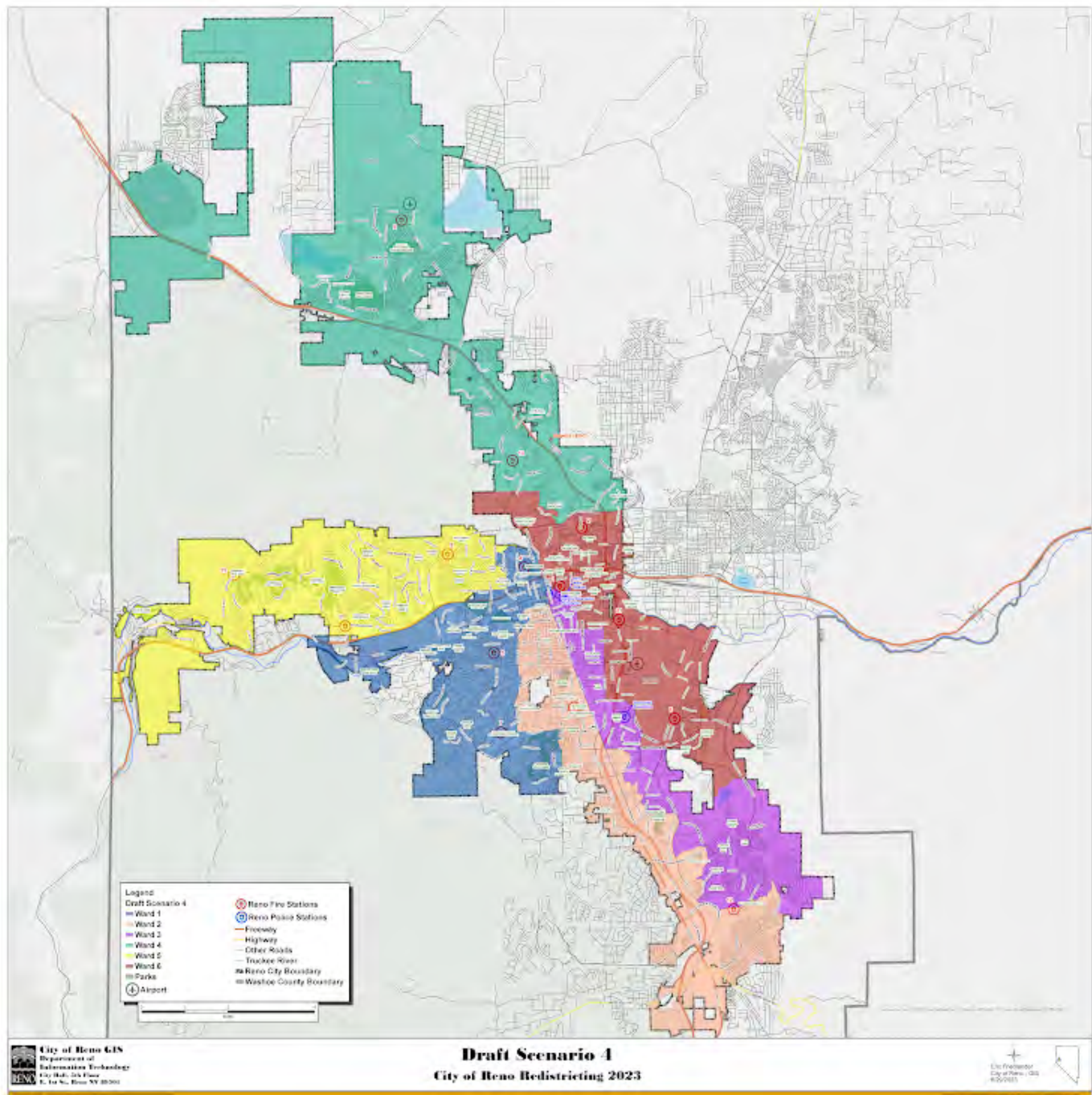
What could be better about draft map #3?

Any additional input you would like to add on draft map #3?

Draft Map #4

[Interactive Map](#)

Draft Map Scenario #4



Please rate draft map #4.

Unsatisfied

1 ☐

2 ☐

3 ☐

4 ☐

5 ☐

Highly Satisfied

What do you like about draft map #4?

.....

What could be better about draft map #4?

.....

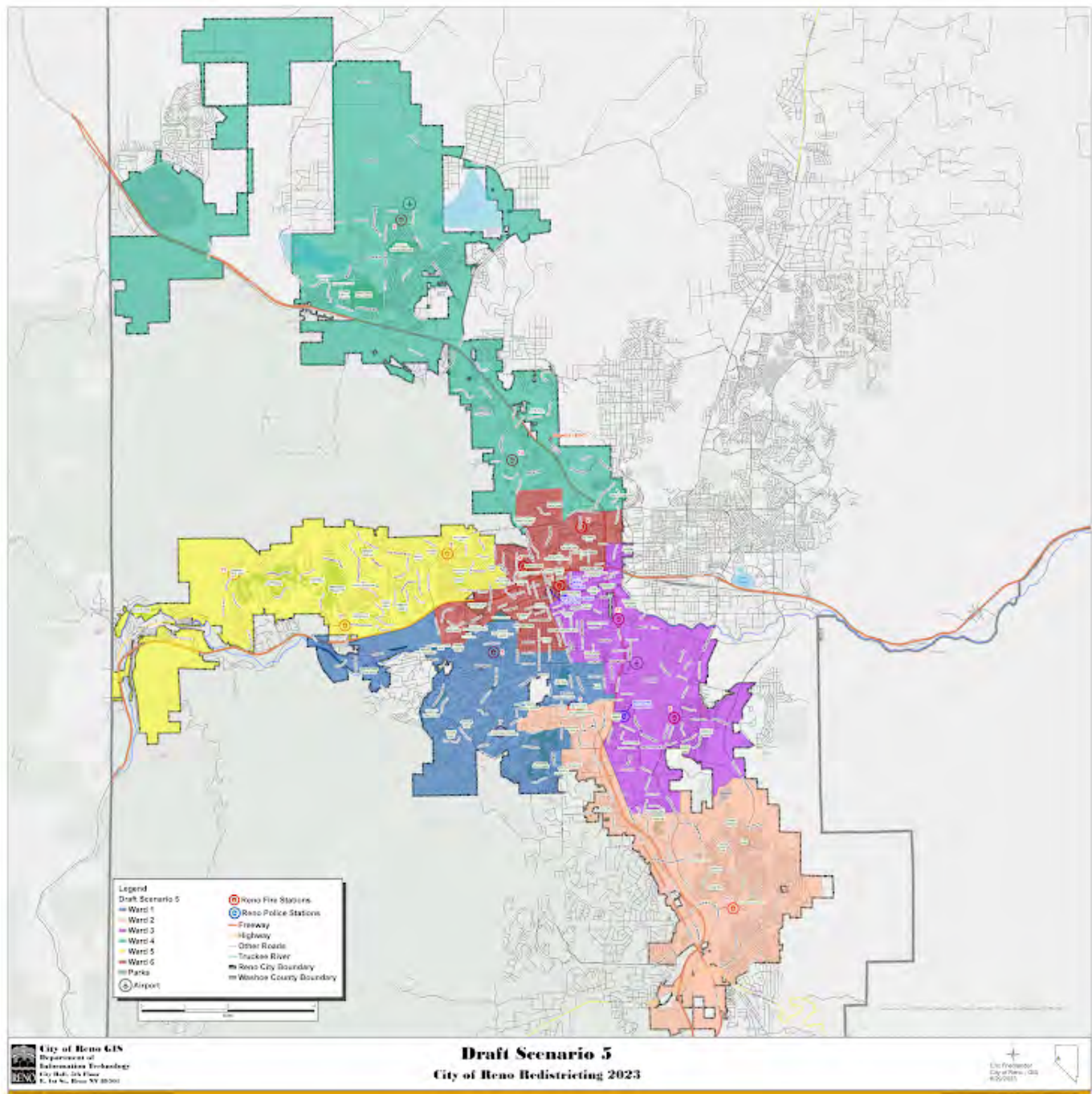
Any additional input you would like to add on draft map #4?

.....

Draft Map #5

[Interactive Map](#)

Draft Map Scenario #5



Please rate draft map #5.

Unsatisfied

1 ☐

2 ☐

3 ☐

4 ☐

5 ☐

Highly Satisfied

What do you like about draft map #5?

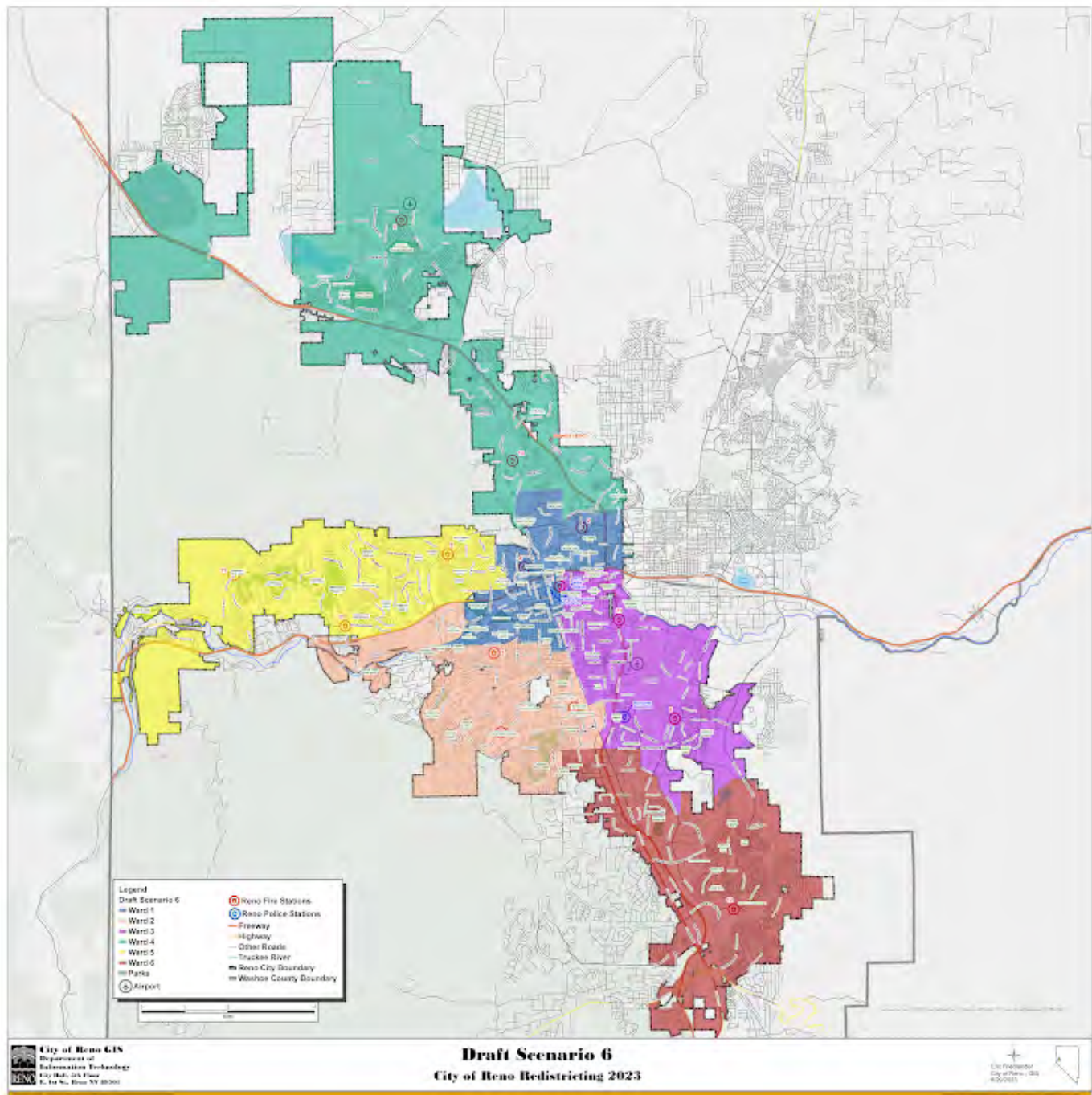
What could be better about draft map #5?

Any additional input you would like to add on draft map #5?

Draft Map #6

[Interactive Map](#)

Draft Map Scenario #6



Please rate draft map #6.

Unsatisfied

1 ☐

2 ☐

3 ☐

4 ☐

5 ☐

Highly Satisfied

What do you like about draft map #6?

What could be better about draft map #6?

Any additional input you would like to add on draft map #6?

Your Information

First Name

Mark

Last Name

Boyadjian

Current Ward

N/A - we live outside the ward boundaries in Steamboat

Email or Address

1480 Willomonte Road

This form was created inside of City of Reno.

Google Forms

Redistricting Draft Maps Feedback

The City of Reno is redrawing its ward boundaries to transition from five to six wards. Please provide your feedback on the six draft scenarios below. Check on [Reno.Gov/Redistricting](https://reno.gov/redistricting) for information about this process.

Draft Map #1

[Interactive Map](#)

Draft Map #1



Please rate draft map #1.

Unsatisfied

1 ☐

2 ☐

3 ☐

4 ☐

5 ☒

Highly Satisfied

What do you like about draft map #1?

This maps creates a new ward for University, Downtown, and Midtown

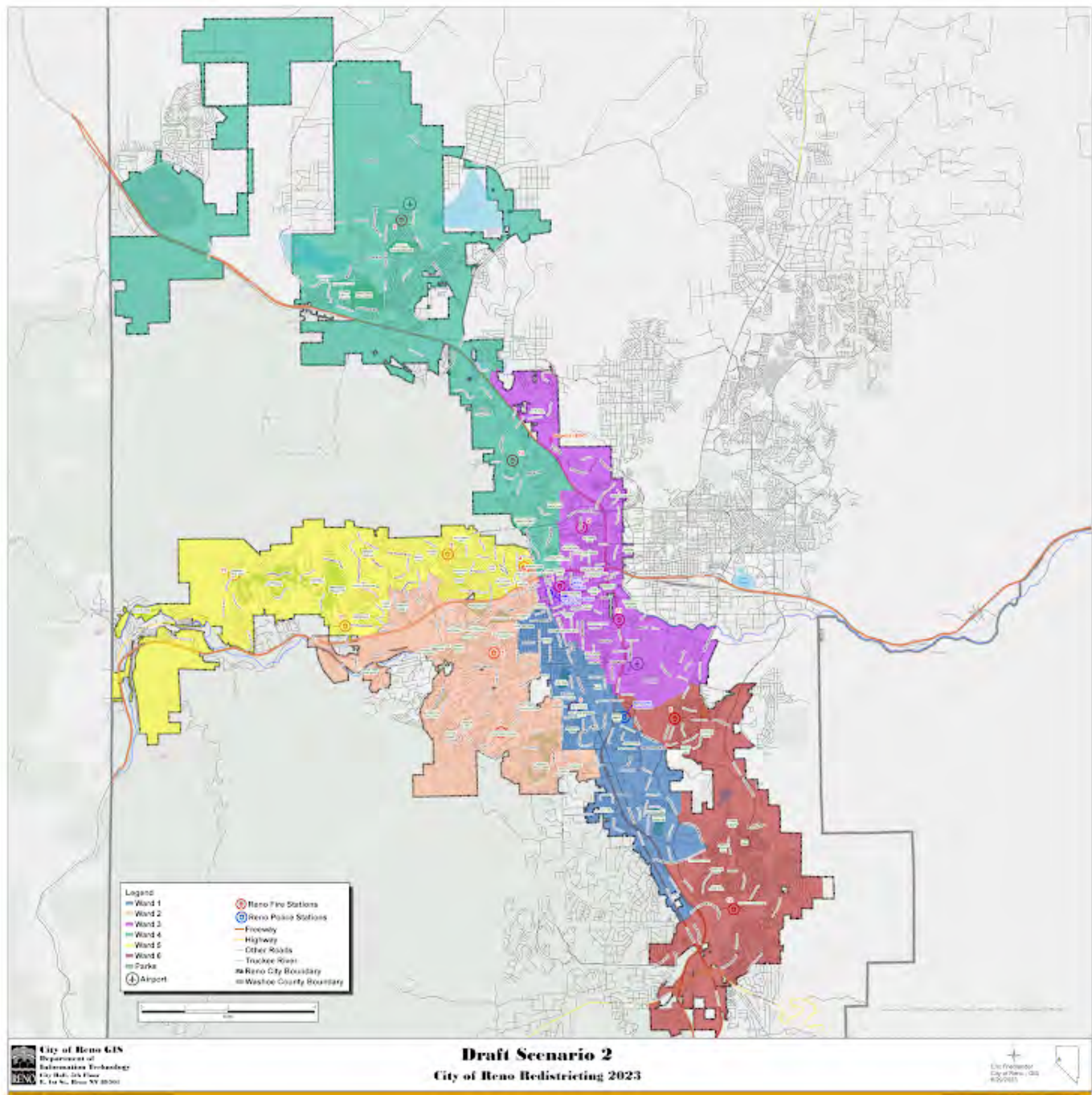
What could be better about draft map #1?

Any additional input you would like to add for draft map #1?

Draft Map #2

[Interactive Map](#)

Draft Map Scenario #2



Please rate draft map #2.

Unsatisfied

1 ☐

2 ☐

3 ☐

4 ☒

5 ☐

Highly Satisfied

What do you like about draft map #2?

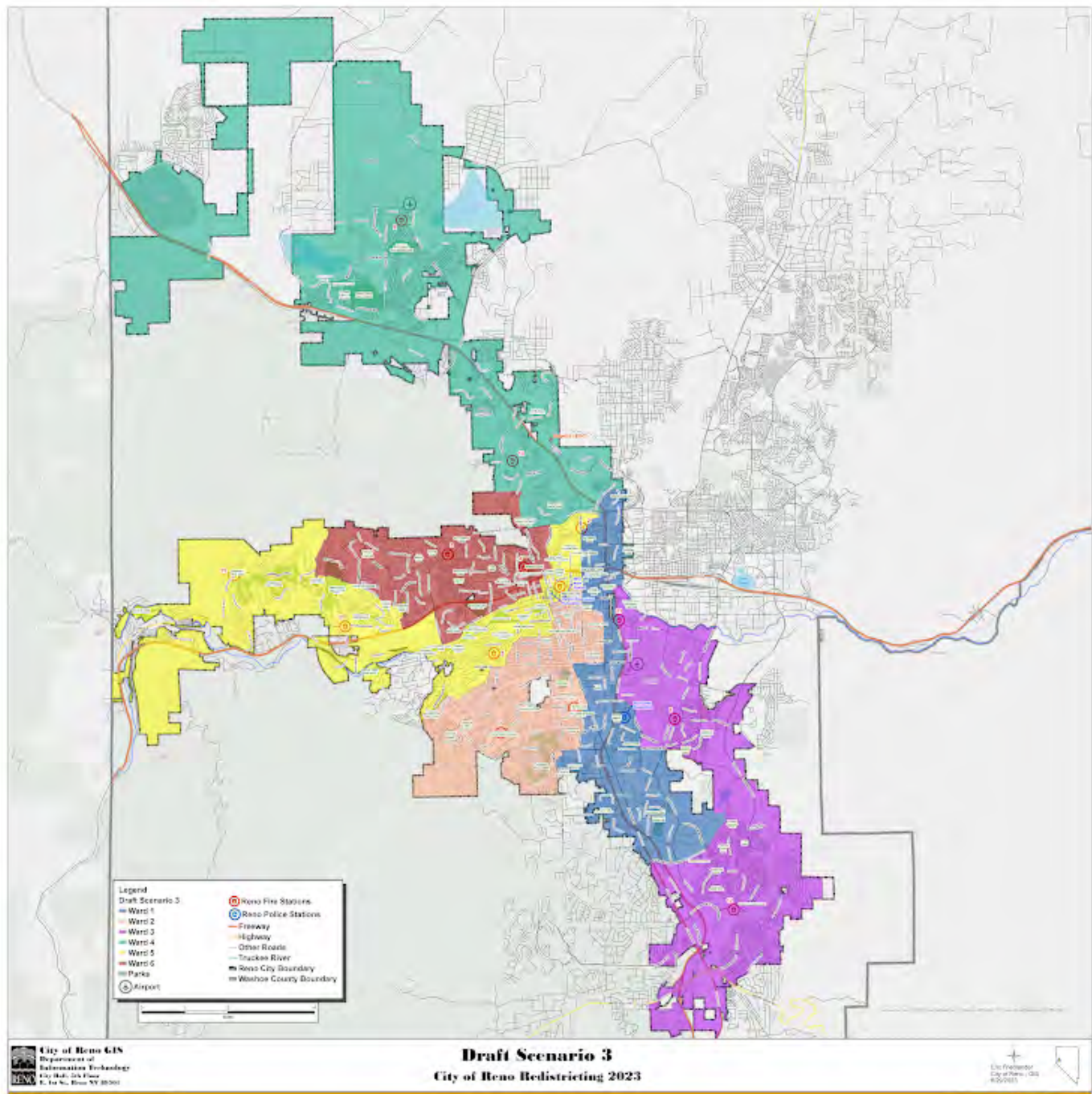
What could be better about draft map #2?

Any additional input you would like to add for draft map #2?

Draft Map #3

[Interactive Map](#)

Draft Map Scenario #3



Please rate draft map #3.

Unsatisfied

1 ☐

2 ☒

3 ☐

4 ☐

5 ☐

Highly Satisfied

What do you like about draft map #3?

.....

What could be better about draft map #3?

The map has wards that are too "stretched out". Both the blue and yellow wards are not compact

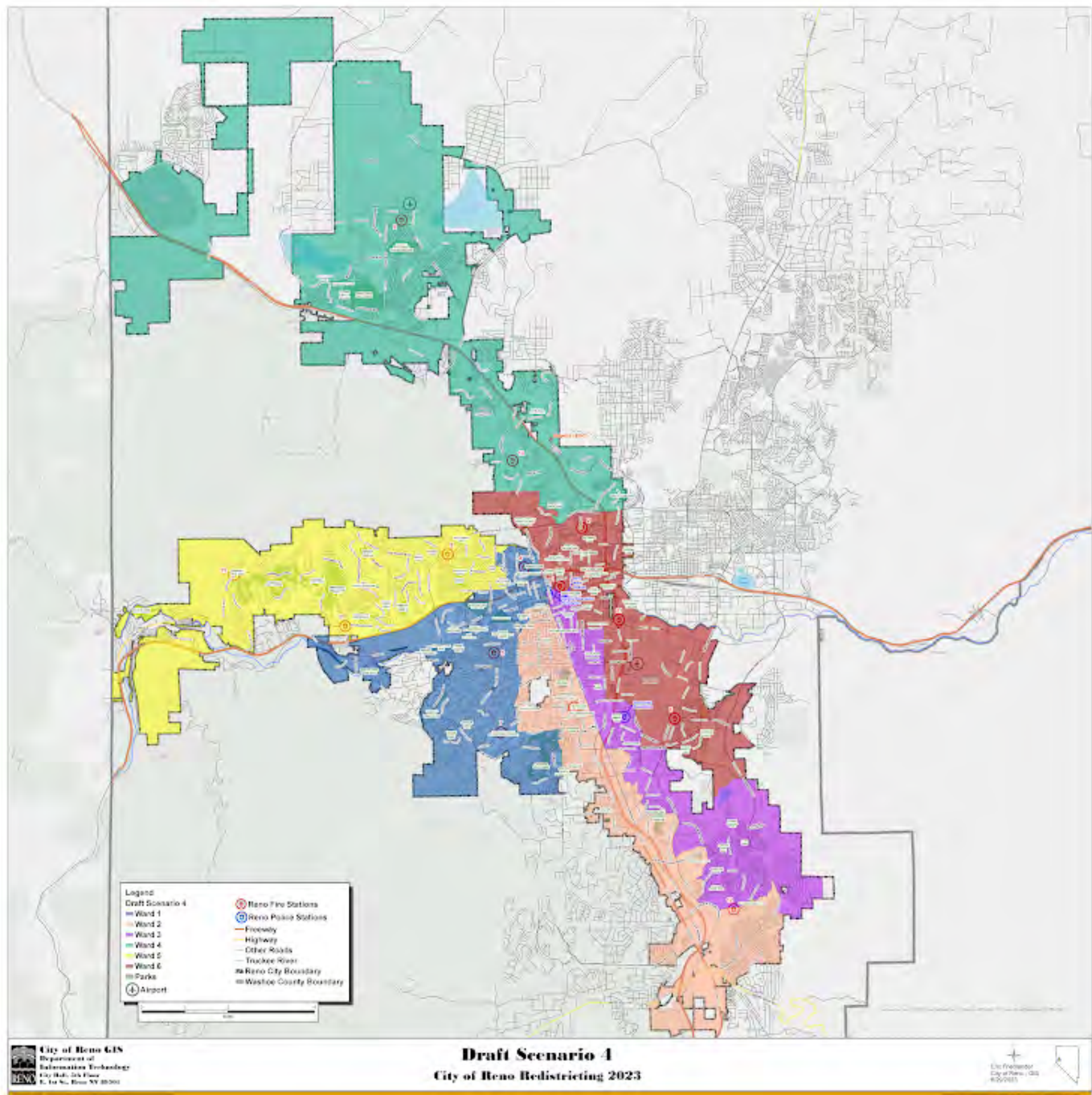
Any additional input you would like to add on draft map #3?

.....

Draft Map #4

[Interactive Map](#)

Draft Map Scenario #4



Please rate draft map #4.

Unsatisfied

1 ☒

2 ☐

3 ☐

4 ☐

5 ☐

Highly Satisfied

What do you like about draft map #4?

.....

What could be better about draft map #4?

wards are too spread out. especially the purple, teal, and red wards.

.....

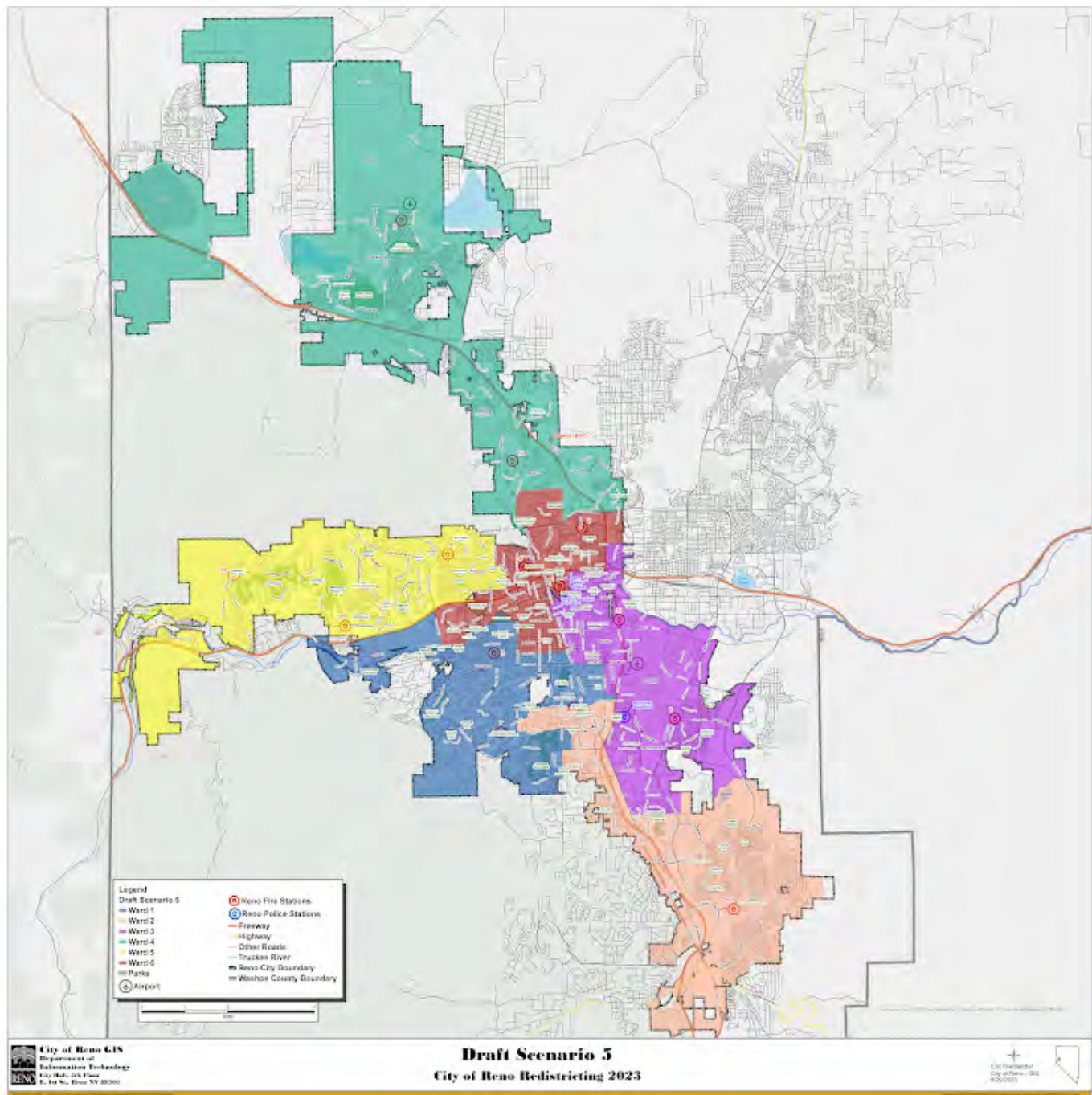
Any additional input you would like to add on draft map #4?

.....

Draft Map #5

[Interactive Map](#)

Draft Map Scenario #5



Please rate draft map #5.

Unsatisfied

1 ☐

2 ☐

3 ☐

4 ☒

5 ☐

Highly Satisfied

What do you like about draft map #5?

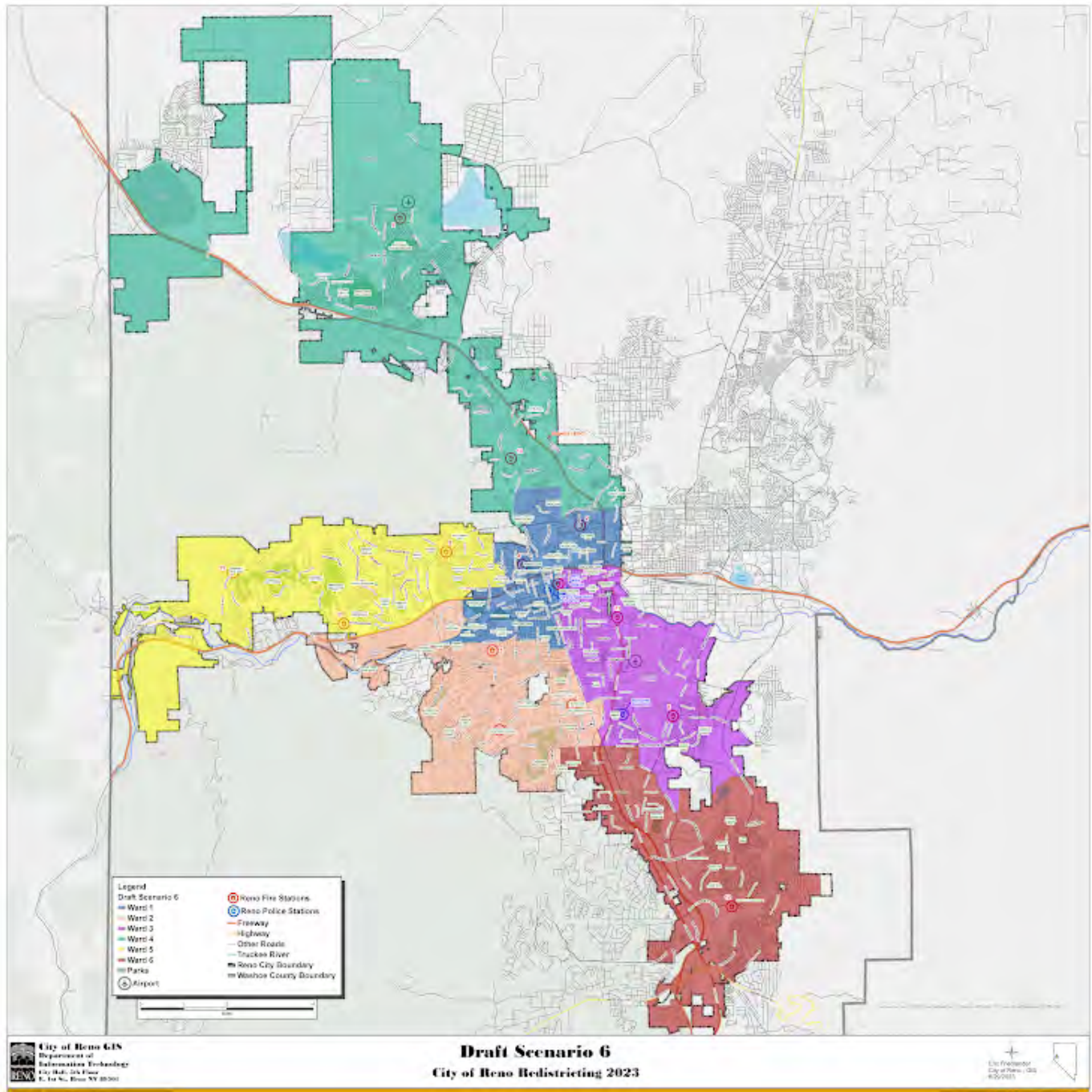
What could be better about draft map #5?

Any additional input you would like to add on draft map #5?

Draft Map #6

[Interactive Map](#)

Draft Map Scenario #6



Please rate draft map #6.

Unsatisfied

1 ☐

2 ☐

3 ☐

4 ☒

5 ☐

Highly Satisfied

What do you like about draft map #6?

What could be better about draft map #6?

Any additional input you would like to add on draft map #6?

Your Information

First Name

Pedro

Last Name

Duenas

Current Ward

1

Email or Address

pedroduenasp@gmail.com

This form was created inside of City of Reno.

Google Forms

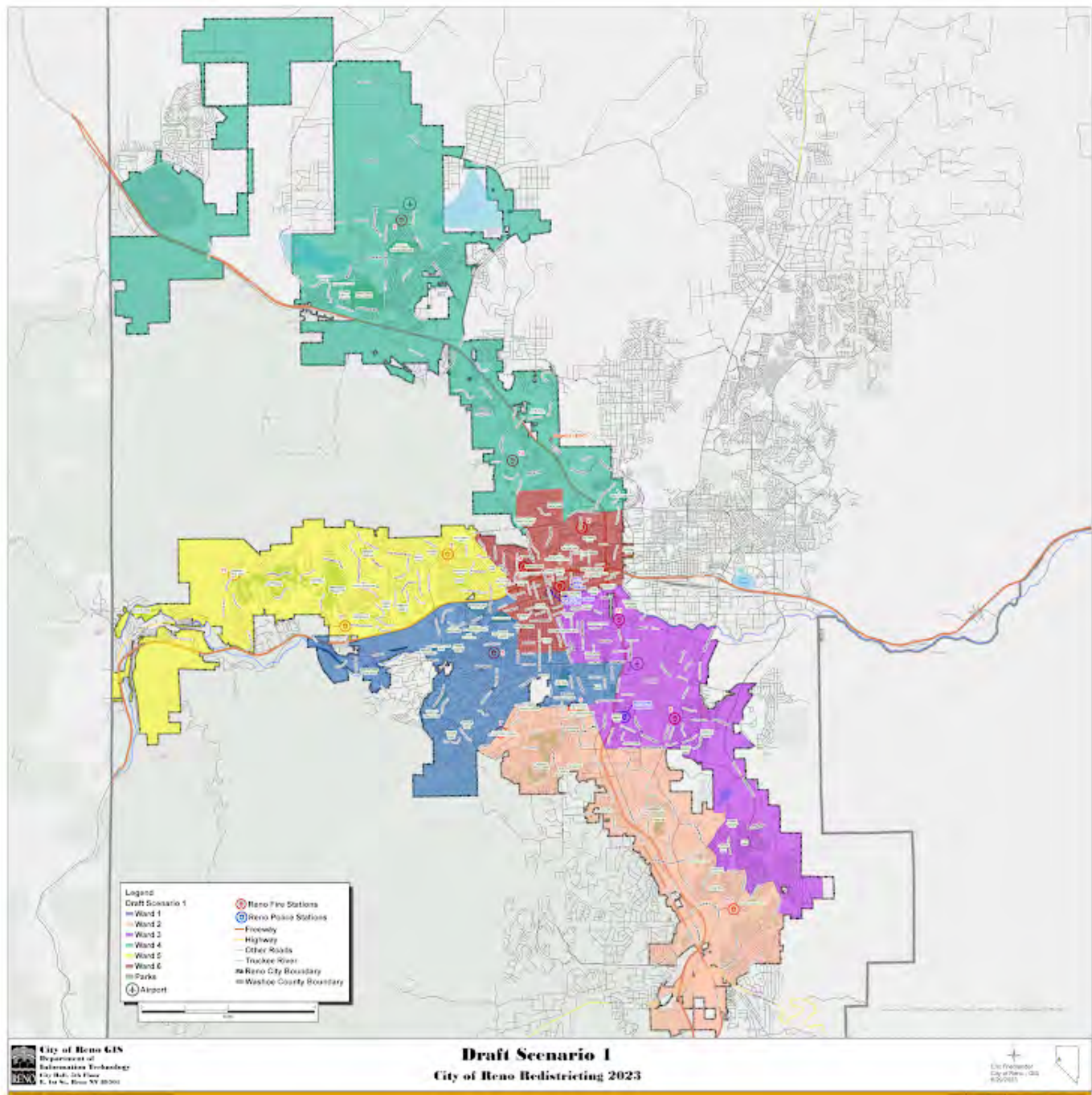
Redistricting Draft Maps Feedback

The City of Reno is redrawing its ward boundaries to transition from five to six wards. Please provide your feedback on the six draft scenarios below. Check on [Reno.Gov/Redistricting](https://reno.gov/redistricting) for information about this process.

Draft Map #1

[Interactive Map](#)

Draft Map #1



Please rate draft map #1.

Unsatisfied

1 ☐

2 ☐

3 ☐

4 ☒

5 ☐

Highly Satisfied

What do you like about draft map #1?

Creation of a central district in the downtown area rather than the current subdivision

What could be better about draft map #1?

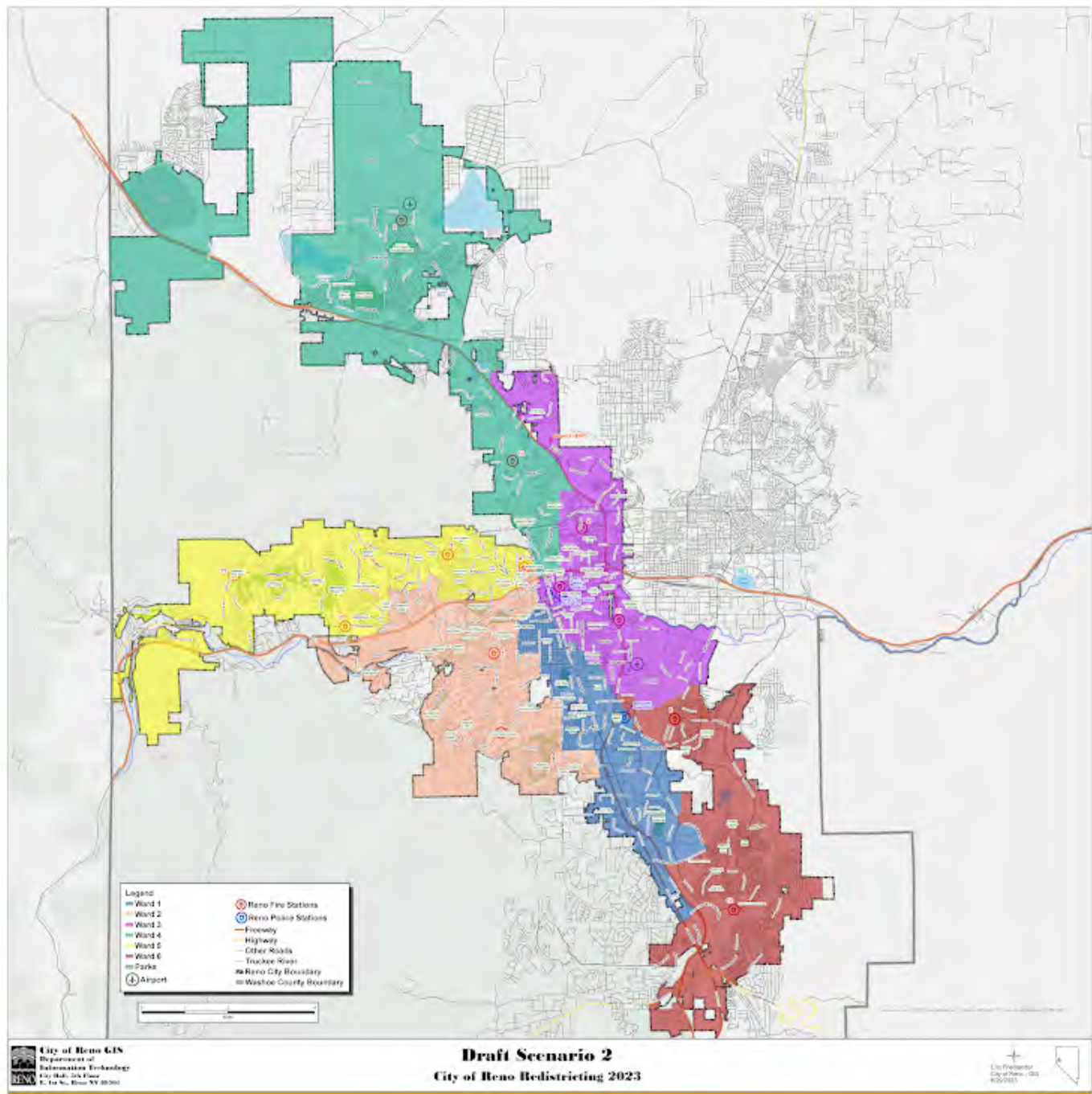
The southern portion of the City should be a single ward similar to the north valleys

Any additional input you would like to add for draft map #1?

Draft Map #2

[Interactive Map](#)

Draft Map Scenario #2



Please rate draft map #2.

Unsatisfied

1 ☐

2 ☒

3 ☐

4 ☐

5 ☐

Highly Satisfied

What do you like about draft map #2?

Having a Ward that encompasses the entire eastern portion of downtown rather than splitting it into two wards on either side of I-80

What could be better about draft map #2?

The boundaries of Ward 1 do not seem to make sense for any specific group.

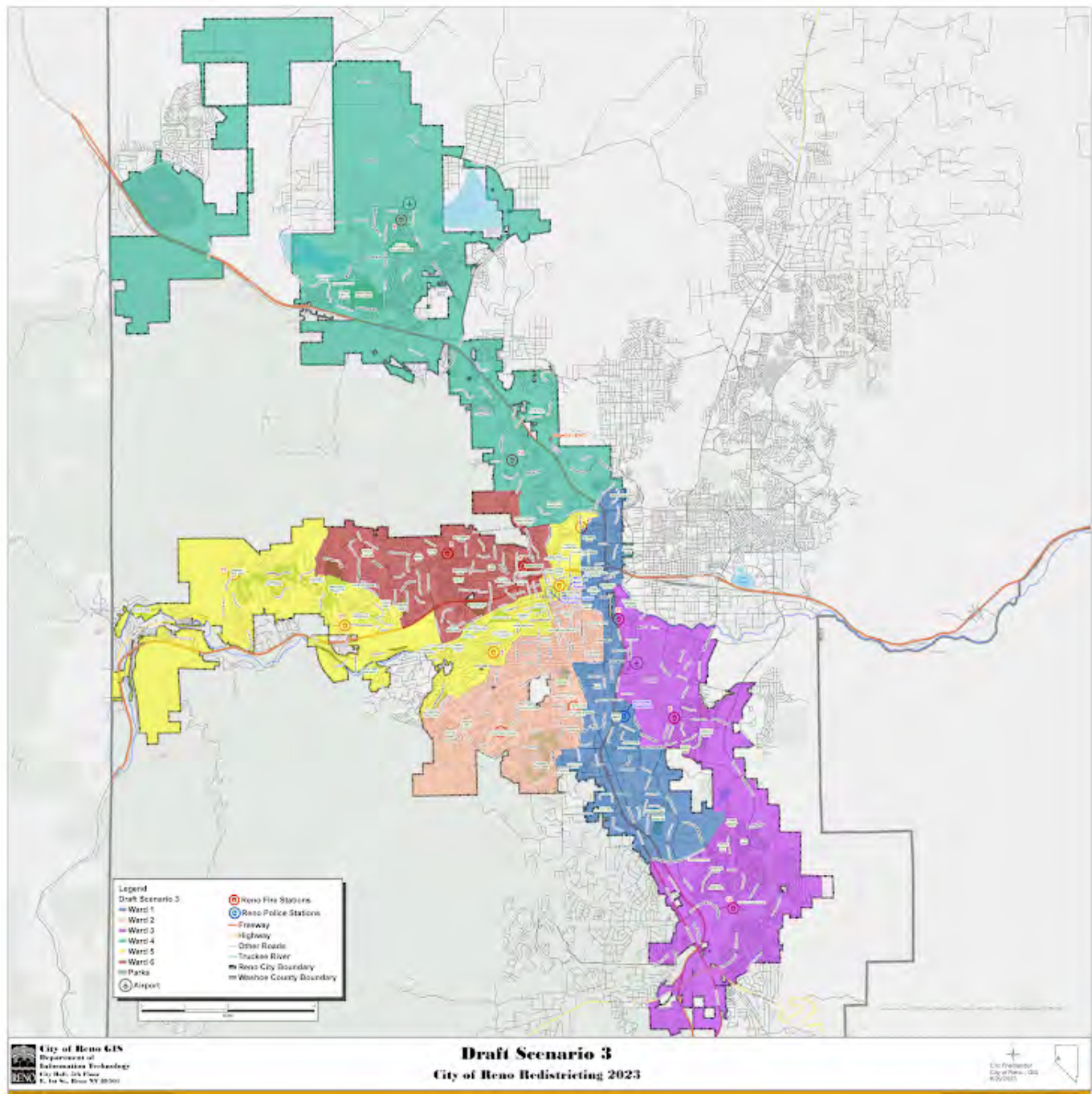
Any additional input you would like to add for draft map #2?

The downtown area should be a single ward rather than divided into several as it is currently.

Draft Map #3

[Interactive Map](#)

Draft Map Scenario #3



Please rate draft map #3.

Unsatisfied

1 ☒

2 ☐

3 ☐

4 ☐

5 ☐

Highly Satisfied

What do you like about draft map #3?

Nothing

What could be better about draft map #3?

Any additional input you would like to add on draft map #3?

It looks like a heavily gerrymandered map - which is not a good thing. Wrapping a single ward from Verdi to the east side of downtown makes no sense.

Draft Map #4

[Interactive Map](#)

Draft Map Scenario #4



Please rate draft map #4.

Unsatisfied

1 ☐

2 ☒

3 ☐

4 ☐

5 ☐

Highly Satisfied

What do you like about draft map #4?

The ward 5 boundaries look about right

What could be better about draft map #4?

Any additional input you would like to add on draft map #4?

Trying to subdivide the downtown area by including portions of it in wards that extend to the southern and eastern limits of the city does not make sense if looking to keep constituents with common interests together.

Draft Map #5

[Interactive Map](#)

Draft Map Scenario #5



Please rate draft map #5.

Unsatisfied

1 ☐

2 ☐

3 ☒

4 ☐

5 ☐

Highly Satisfied

What do you like about draft map #5?

The creation of a central ward for the City.

What could be better about draft map #5?

Do not split wards on the east side of downtown.

Any additional input you would like to add on draft map #5?

The limits for Ward 2 are similar to the current situation but do not make as much sense when adding a new ward. The southern portion of the City should not extend as far north as it does in this draft.

Draft Map #6

[Interactive Map](#)

Draft Map Scenario #6



Please rate draft map #6.

Unsatisfied

1 ☐

2 ☐

3 ☐

4 ☐

5 ☒

Highly Satisfied

What do you like about draft map #6?

The ward boundaries more closely match the constituencies than all of the other drafts.

What could be better about draft map #6?

The east side of downtown is split between two wards at I-80 - not sure that break makes the most sense.

Any additional input you would like to add on draft map #6?

Your Information

First Name

Mark

Last Name

Johnson

Current Ward

Ward 1

Email or Address

mark@hkarchitects.com

This form was created inside of City of Reno.

Google Forms

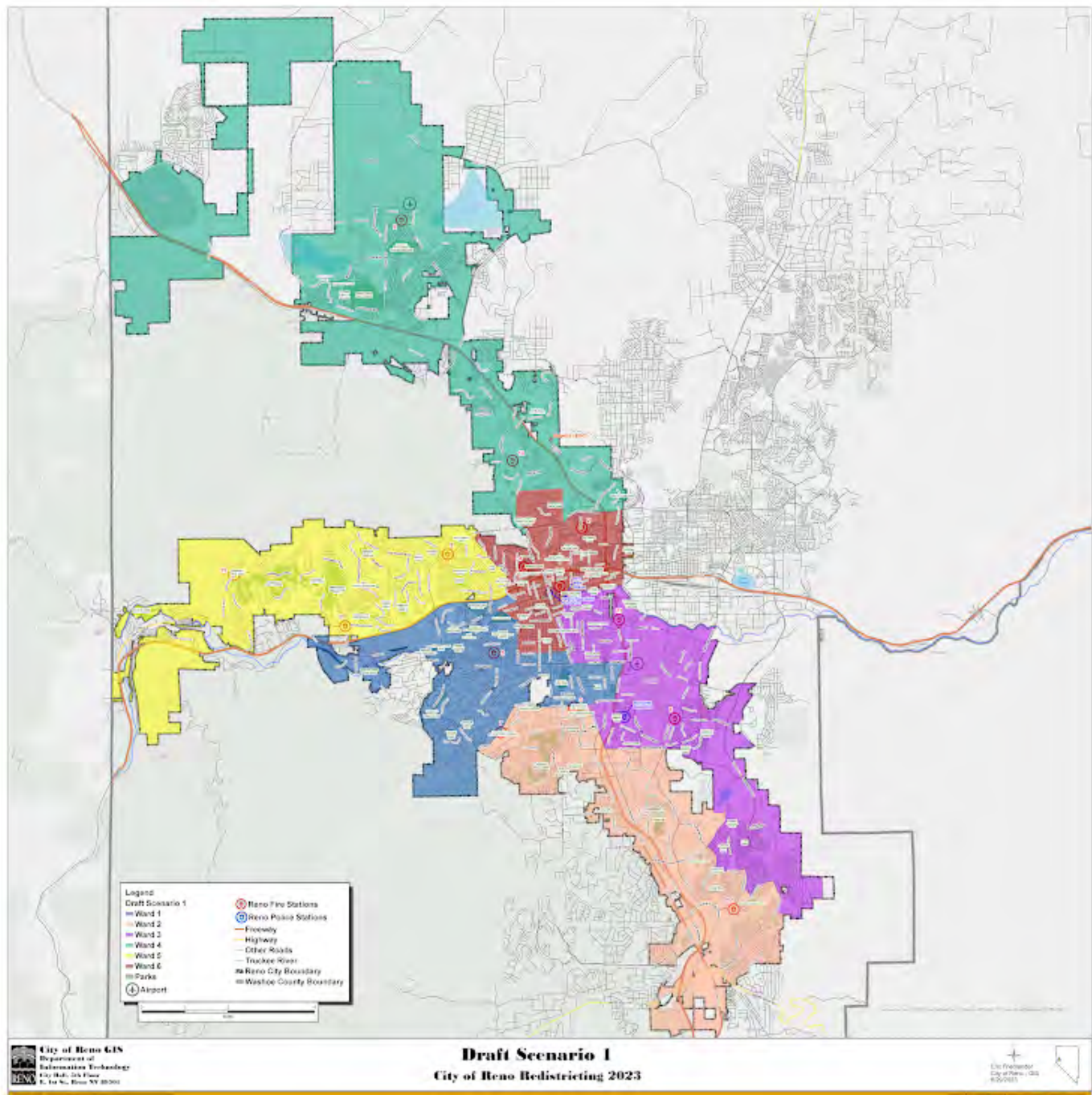
Redistricting Draft Maps Feedback

The City of Reno is redrawing its ward boundaries to transition from five to six wards. Please provide your feedback on the six draft scenarios below. Check on [Reno.Gov/Redistricting](https://reno.gov/redistricting) for information about this process.

Draft Map #1

[Interactive Map](#)

Draft Map #1



Please rate draft map #1.

Unsatisfied

1 ☐

2 ☐

3 ☐

4 ☒

5 ☐

Highly Satisfied

What do you like about draft map #1?

The color coding of each District

What could be better about draft map #1?

Place a Number of the Wards in larger font

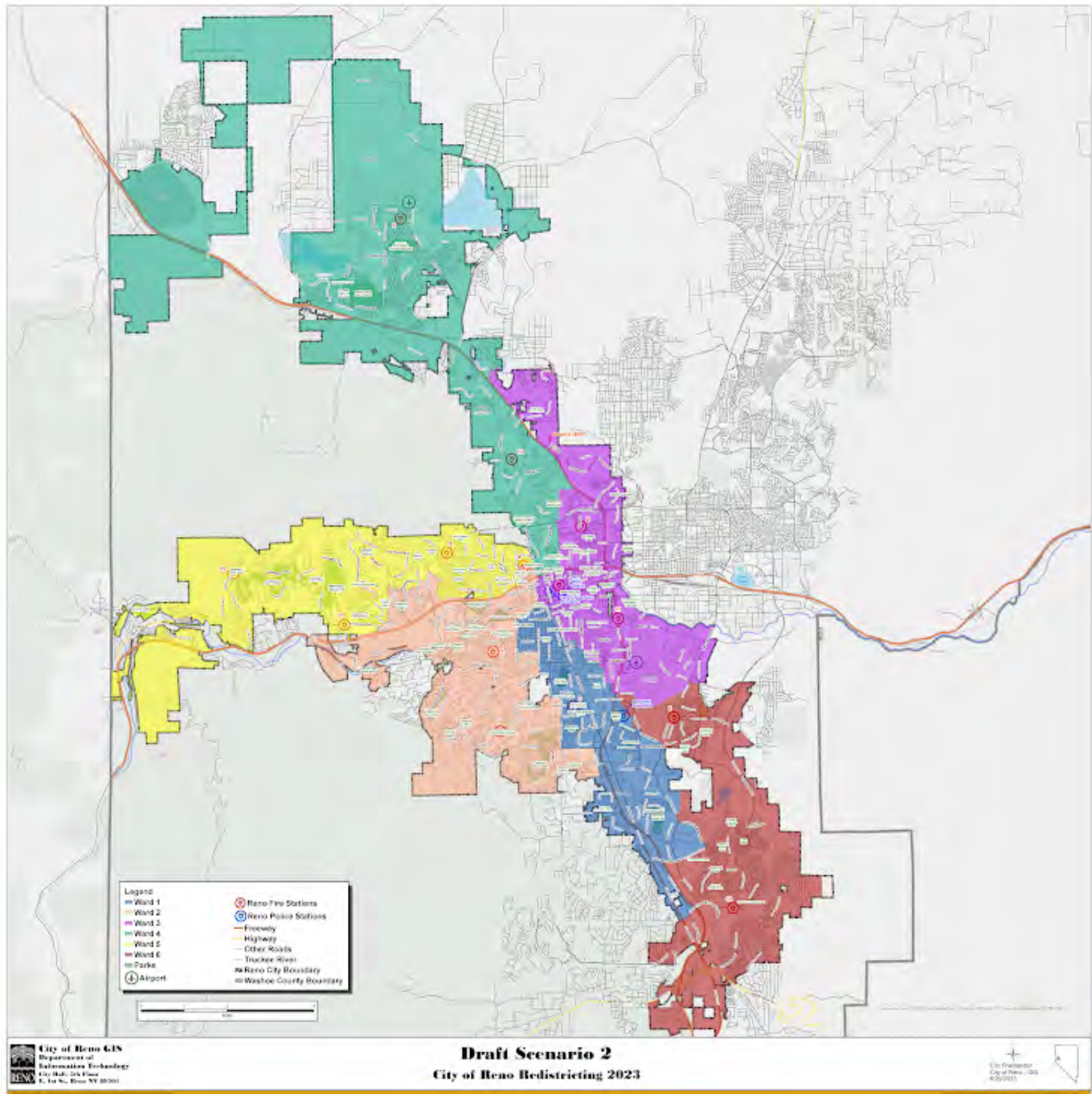
Any additional input you would like to add for draft map #1?

Nothing

Draft Map #2

[Interactive Map](#)

Draft Map Scenario #2



Please rate draft map #2.

Unsatisfied

1 ☐

2 ☐

3 ☐

4 ☒

5 ☐

Highly Satisfied

What do you like about draft map #2?

The color coding is very distinctive

What could be better about draft map #2?

Nothing

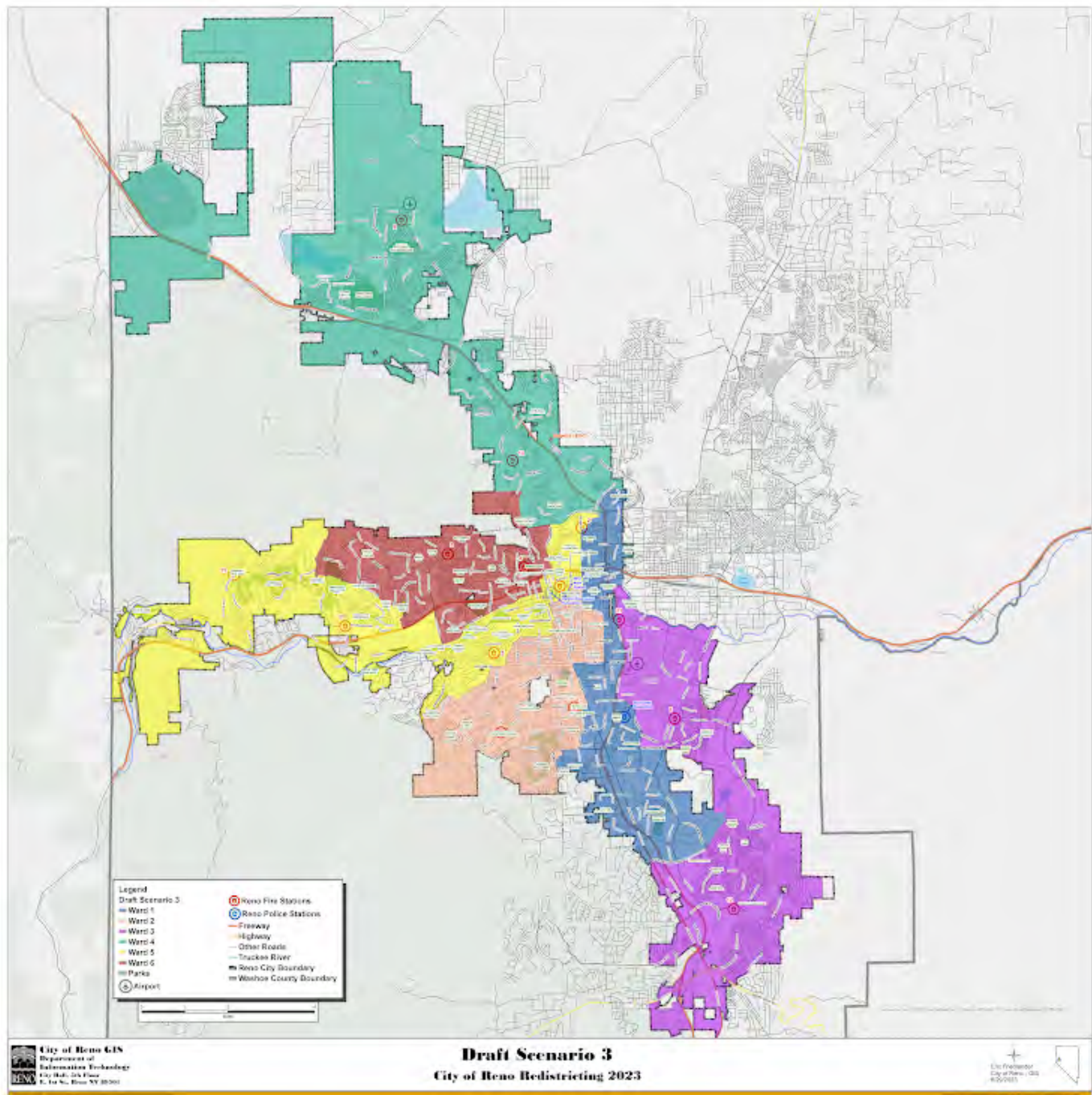
Any additional input you would like to add for draft map #2?

No

Draft Map #3

[Interactive Map](#)

Draft Map Scenario #3



Please rate draft map #3.

Unsatisfied

1 ☐

2 ☐

3 ☐

4 ☐

5 ☒

Highly Satisfied

What do you like about draft map #3?

The color coding is vivid

What could be better about draft map #3?

Nothin

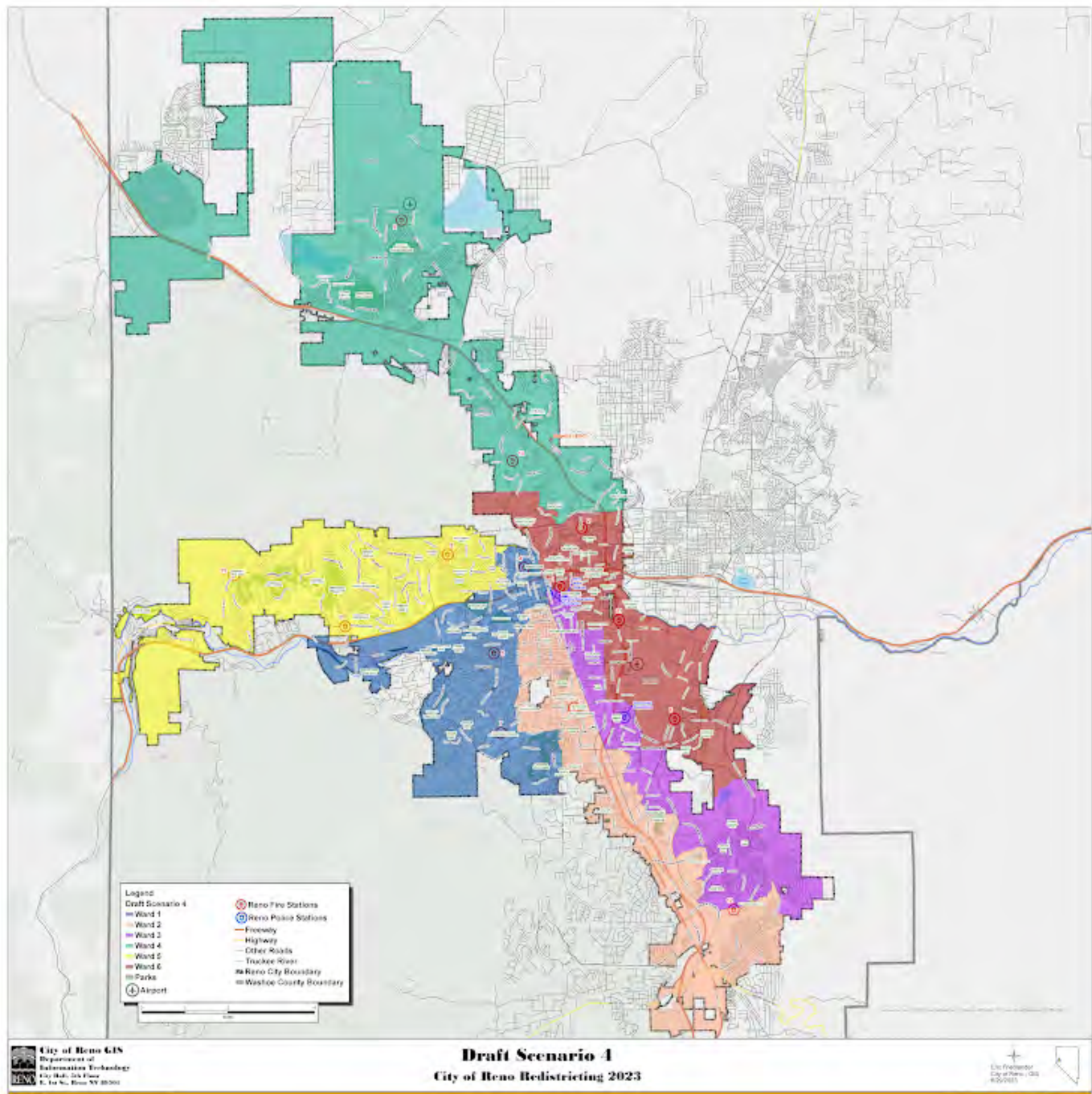
Any additional input you would like to add on draft map #3?

No

Draft Map #4

[Interactive Map](#)

Draft Map Scenario #4



Please rate draft map #4.

Unsatisfied

1 ☐

2 ☐

3 ☐

4 ☒

5 ☐

Highly Satisfied

What do you like about draft map #4?

This is the district I live in and I can't find my housing

What could be better about draft map #4?

More distinctive coloring

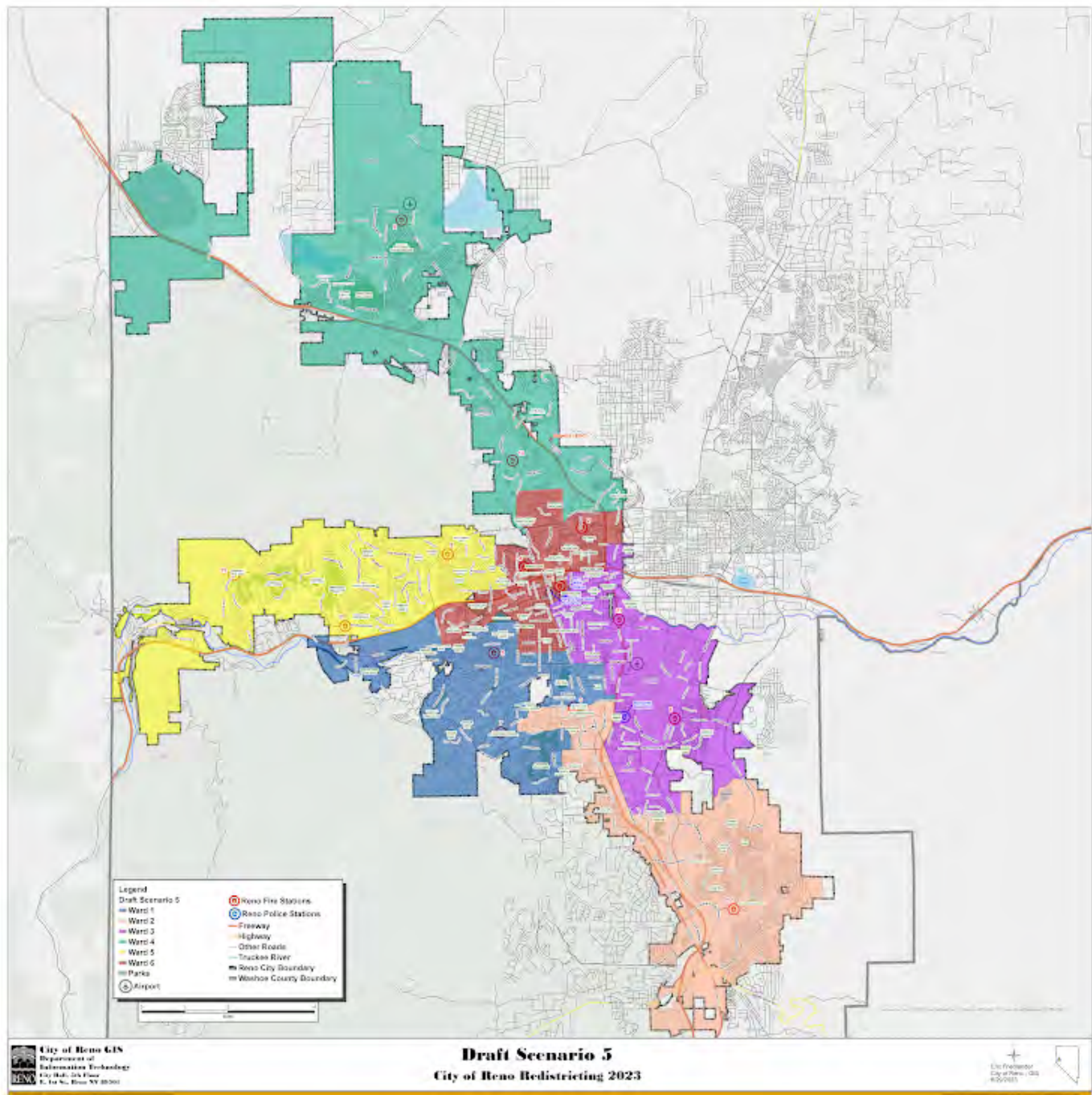
Any additional input you would like to add on draft map #4?

They all look the same to me

Draft Map #5

[Interactive Map](#)

Draft Map Scenario #5



Please rate draft map #5.

Unsatisfied

1 ☐

2 ☐

3 ☐

4 ☒

5 ☐

Highly Satisfied

What do you like about draft map #5?

Not much

What could be better about draft map #5?

They all look the same

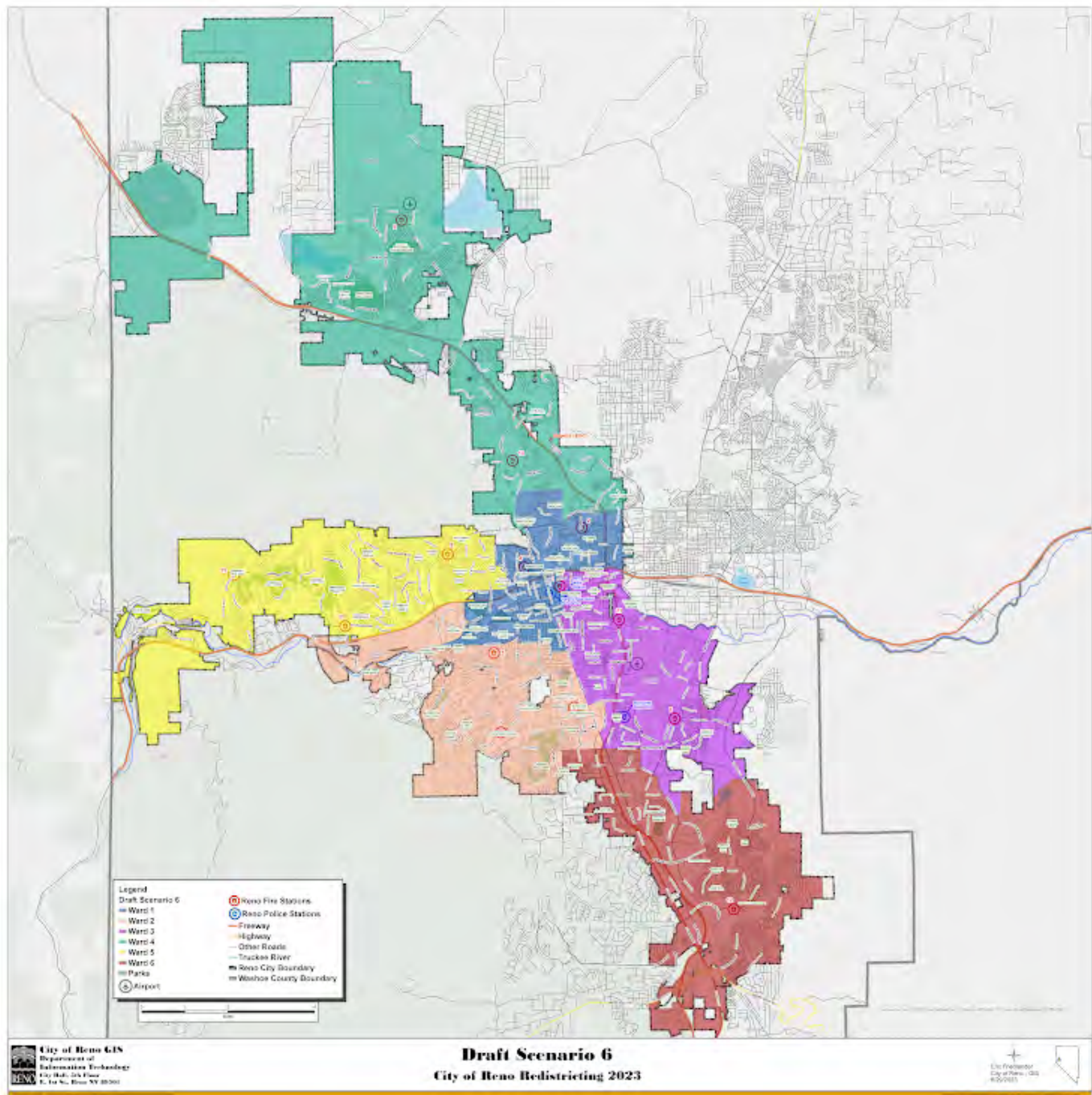
Any additional input you would like to add on draft map #5?

Have larger numbers on the maps so I can make the distinction

Draft Map #6

[Interactive Map](#)

Draft Map Scenario #6



Please rate draft map #6.

Unsatisfied

1 ☐

2 ☐

3 ☐

4 ☒

5 ☐

Highly Satisfied

What do you like about draft map #6?

It looks the same as the others

What could be better about draft map #6?

Nothing

Any additional input you would like to add on draft map #6?

I noticed that District 4 was the largest and more spreadout

Your Information

First Name

Susan

Last Name

Pearson

Current Ward

4

Email or Address

slpear06@gmail.com

This form was created inside of City of Reno.

Google Forms

Redistricting Draft Maps Feedback

The City of Reno is redrawing its ward boundaries to transition from five to six wards. Please provide your feedback on the six draft scenarios below. Check on [Reno.Gov/Redistricting](https://reno.gov/redistricting) for information about this process.

Draft Map #1

[Interactive Map](#)

Draft Map #1



Please rate draft map #1.

Unsatisfied

1 ☐

2 ☐

3 ☐

4 ☒

5 ☐

Highly Satisfied

What do you like about draft map #1?

Makes sense. Keeps most citizens and officials in their original Wards.

What could be better about draft map #1?

Nothing is going to be perfect but this is good.

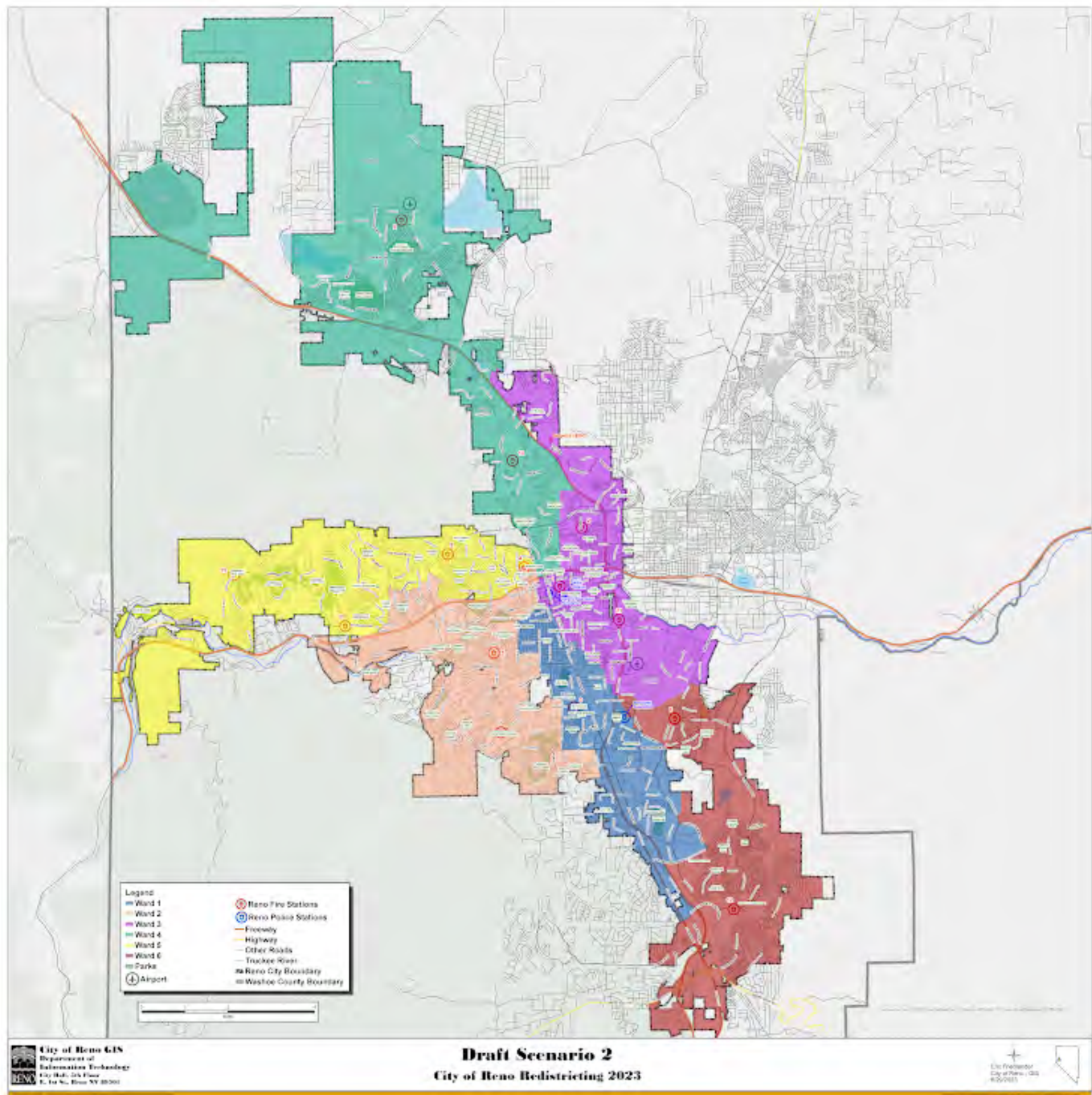
Any additional input you would like to add for draft map #1?

If it meets the criteria I would leave it.

Draft Map #2

[Interactive Map](#)

Draft Map Scenario #2



Please rate draft map #2.

Unsatisfied

1 ☒

2 ☐

3 ☐

4 ☐

5 ☐

Highly Satisfied

What do you like about draft map #2?

Too big of changes to to all the wards. Not neccessary.

What could be better about draft map #2?

Make it look like #1

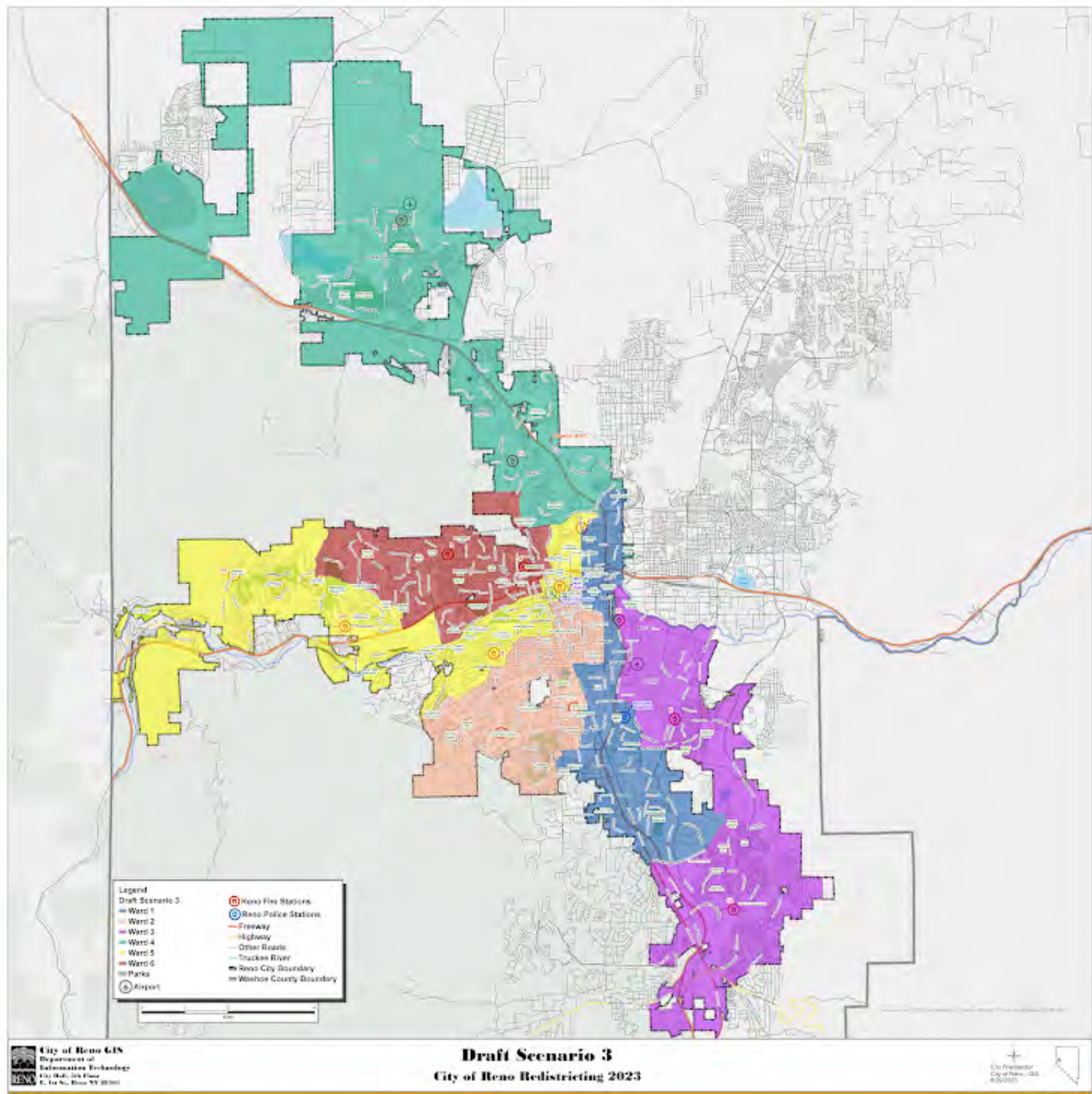
Any additional input you would like to add for draft map #2?

Paper shredder

Draft Map #3

[Interactive Map](#)

Draft Map Scenario #3



Please rate draft map #3.

Unsatisfied

1 ☒

2 ☐

3 ☐

4 ☐

5 ☐

Highly Satisfied

What do you like about draft map #3?

Worse than #2 Looks like an assist to the Vice Mayors political career?

What could be better about draft map #3?

Make it look similar to #1

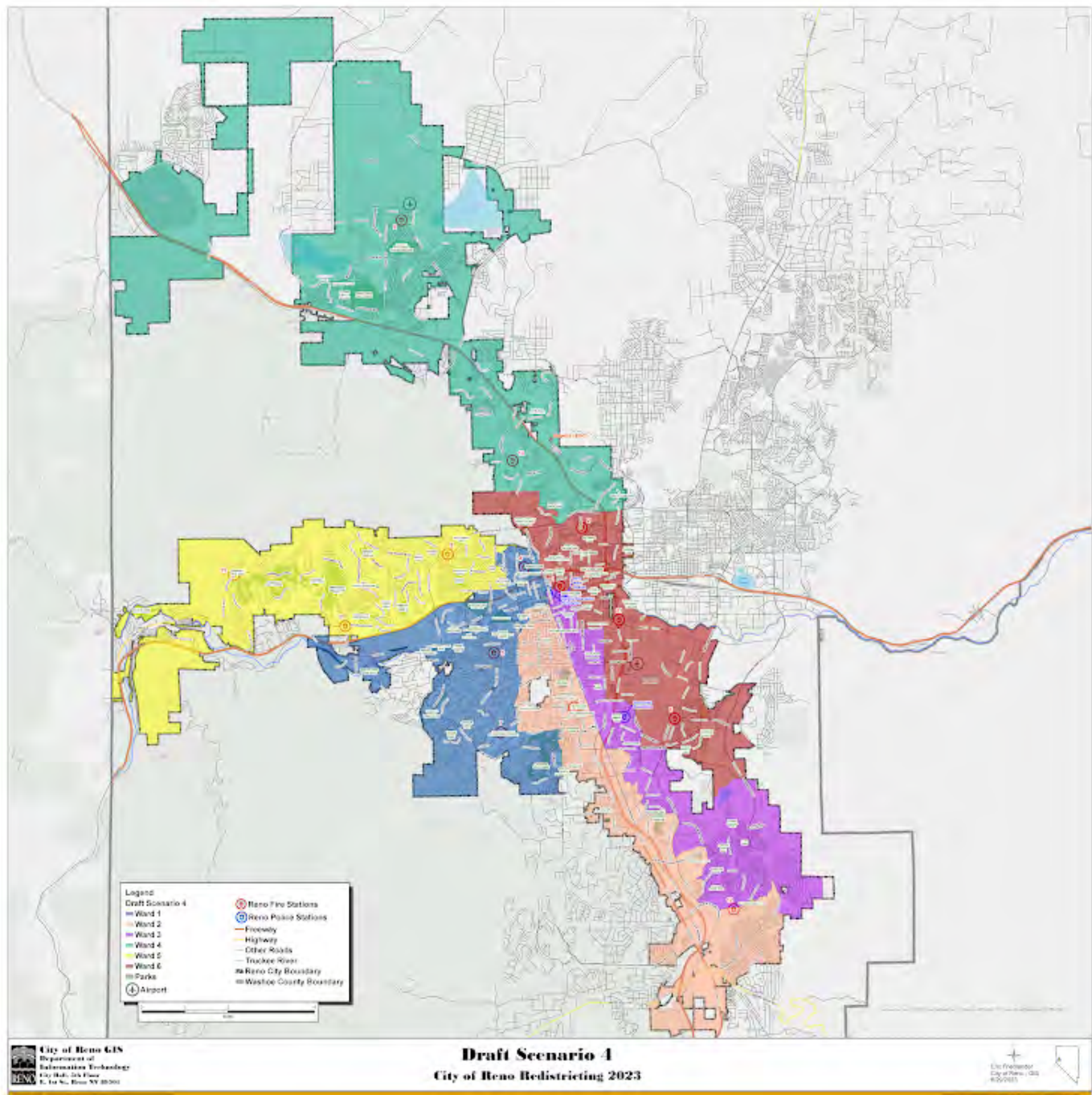
Any additional input you would like to add on draft map #3?

Again, paper shredder

Draft Map #4

[Interactive Map](#)

Draft Map Scenario #4



Please rate draft map #4.

Unsatisfied

1 ☒

2 ☐

3 ☐

4 ☐

5 ☐

Highly Satisfied

What do you like about draft map #4?

Too great of effect on wards 2 and 3

What could be better about draft map #4?

Making it look more like #1

Any additional input you would like to add on draft map #4?

Paper shredder

Draft Map #5

[Interactive Map](#)

Draft Map Scenario #5



Please rate draft map #5.

Unsatisfied

1 ☐

2 ☐

3 ☐

4 ☒

5 ☐

Highly Satisfied

What do you like about draft map #5?

Not bad. As close to the right idea like #1. These two maps(#1 and #5) are far and away the best two options for the people and their wards.

What could be better about draft map #5?

Like #1 is makes common sense. If there is any little tweaks that need to be made these two should be the starting base.

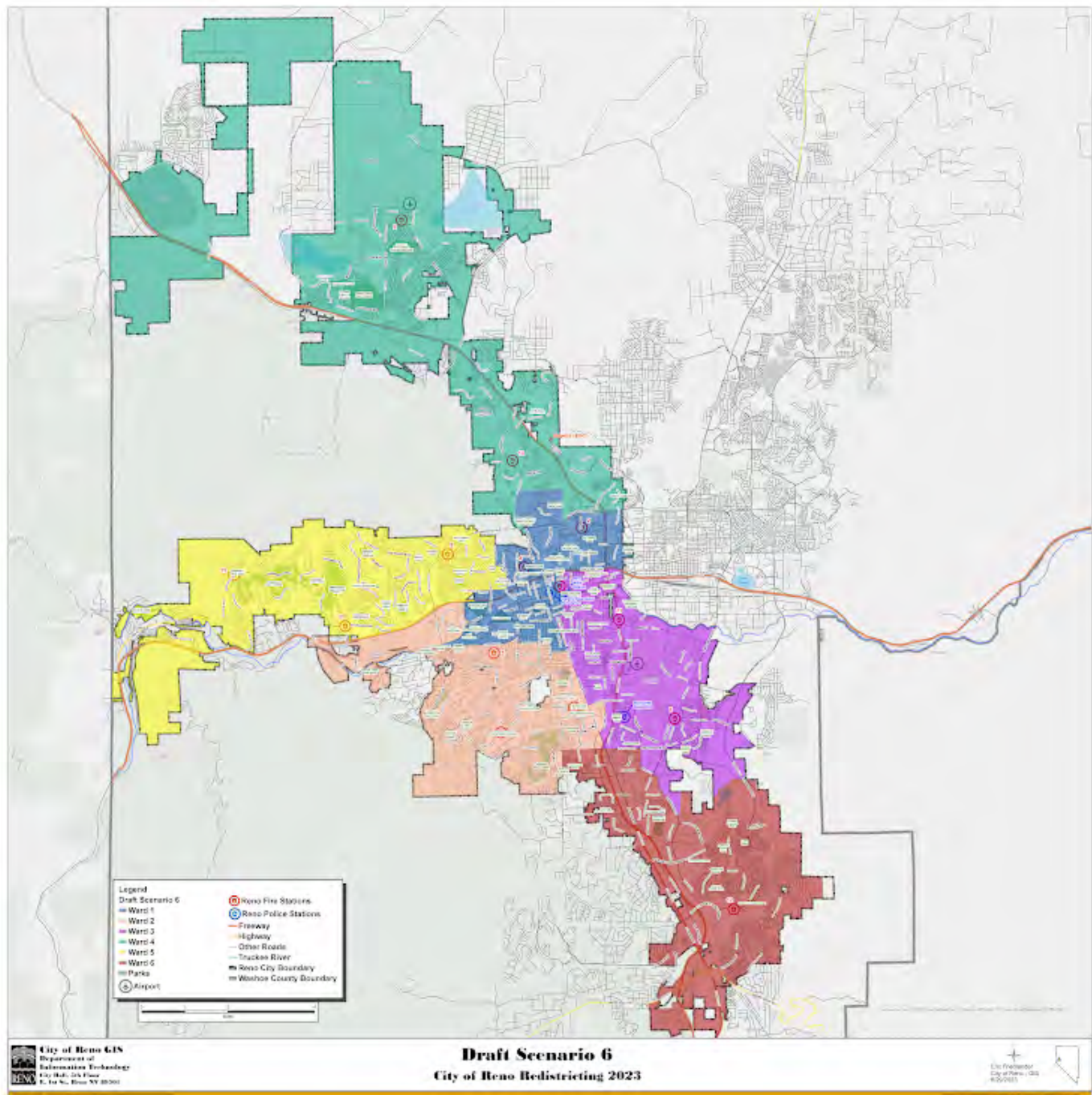
Any additional input you would like to add on draft map #5?

Top 2

Draft Map #6

[Interactive Map](#)

Draft Map Scenario #6



Please rate draft map #6.

Unsatisfied

1 ☒

2 ☐

3 ☐

4 ☐

5 ☐

Highly Satisfied

What do you like about draft map #6?

Likely 3rd best option but the south end of it seems unnecessary

What could be better about draft map #6?

It looks like 1 and 5

Any additional input you would like to add on draft map #6?

woefully, need the shredder again..

Your Information

First Name

Brett

Last Name

.....

Current Ward

#1

.....

Email or Address

1411Nixon ave

.....

This form was created inside of City of Reno.

Google Forms

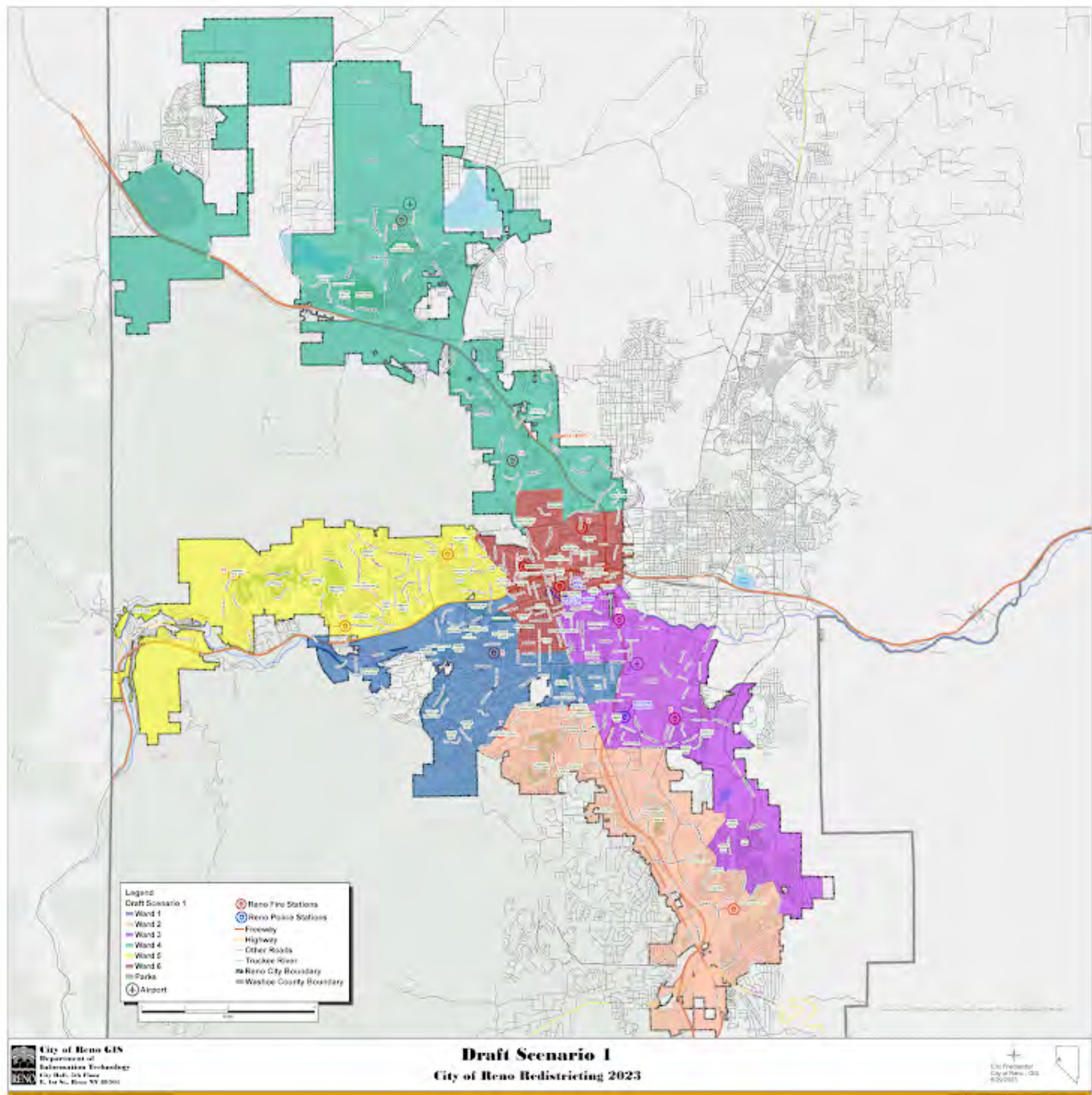
Redistricting Draft Maps Feedback

The City of Reno is redrawing its ward boundaries to transition from five to six wards. Please provide your feedback on the six draft scenarios below. Check on [Reno.Gov/Redistricting](https://reno.gov/redistricting) for information about this process.

Draft Map #1

[Interactive Map](#)

Draft Map #1



Please rate draft map #1.

Unsatisfied

1 ☐

2 ☐

3 ☐

4 ☒

5 ☐

Highly Satisfied

What do you like about draft map #1?

districts are compact-ish

What could be better about draft map #1?

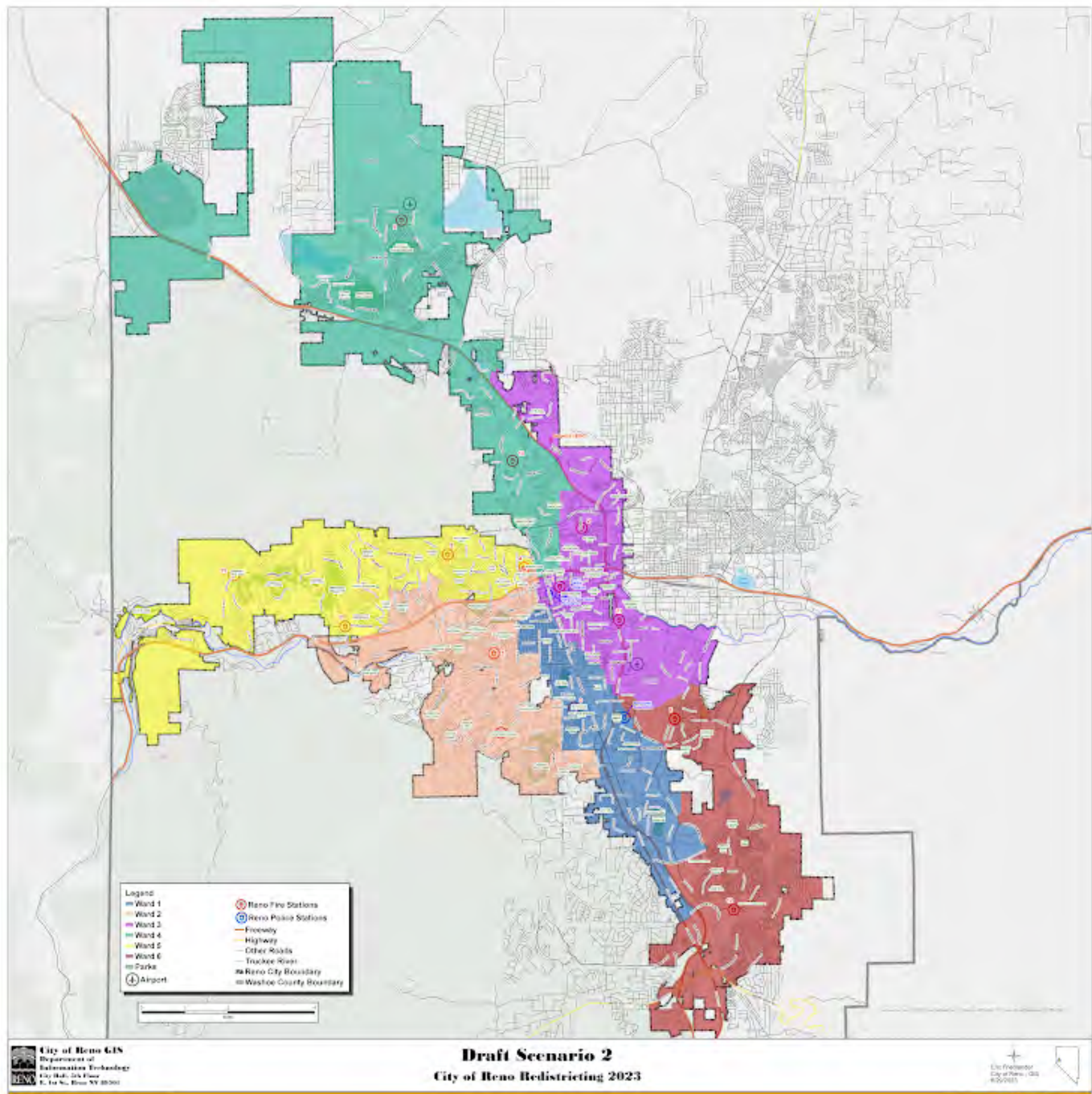
districts are very thin, communities don't seem to be compact enough

Any additional input you would like to add for draft map #1?

Draft Map #2

[Interactive Map](#)

Draft Map Scenario #2



Please rate draft map #2.

Unsatisfied

1 ☐

2 ☐

3 ☒

4 ☐

5 ☐

Highly Satisfied

What do you like about draft map #2?

somewhat compact

What could be better about draft map #2?

very narrow districts

Any additional input you would like to add for draft map #2?

Draft Map #3

[Interactive Map](#)

Draft Map Scenario #3



Please rate draft map #3.

Unsatisfied

1 ☐

2 ☒

3 ☐

4 ☐

5 ☐

Highly Satisfied

What do you like about draft map #3?

.....

What could be better about draft map #3?

very narrow districts

.....

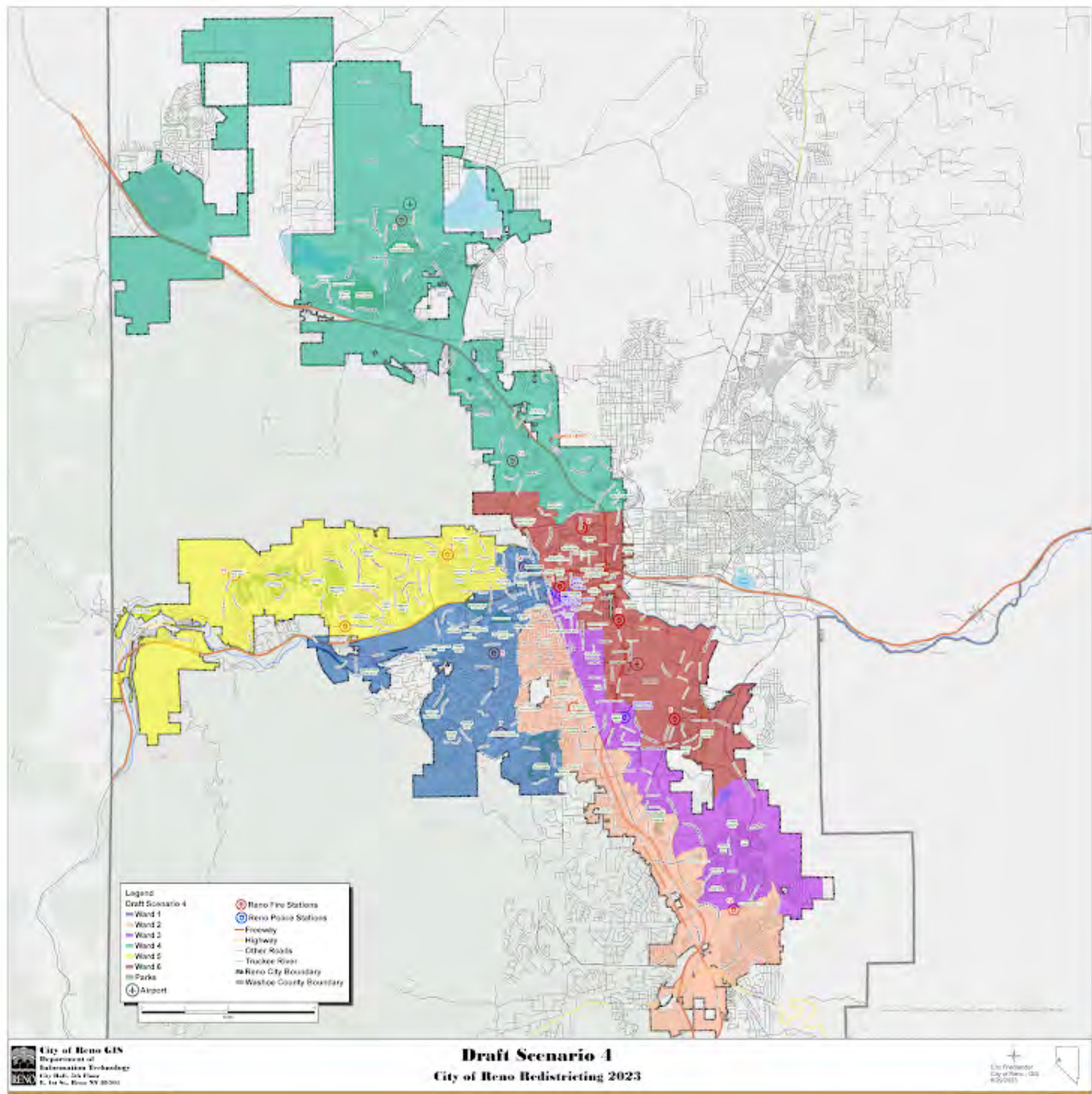
Any additional input you would like to add on draft map #3?

.....

Draft Map #4

[Interactive Map](#)

Draft Map Scenario #4



Please rate draft map #4.

Unsatisfied

1 ☒

2 ☐

3 ☐

4 ☐

5 ☐

Highly Satisfied

What do you like about draft map #4?

What could be better about draft map #4?

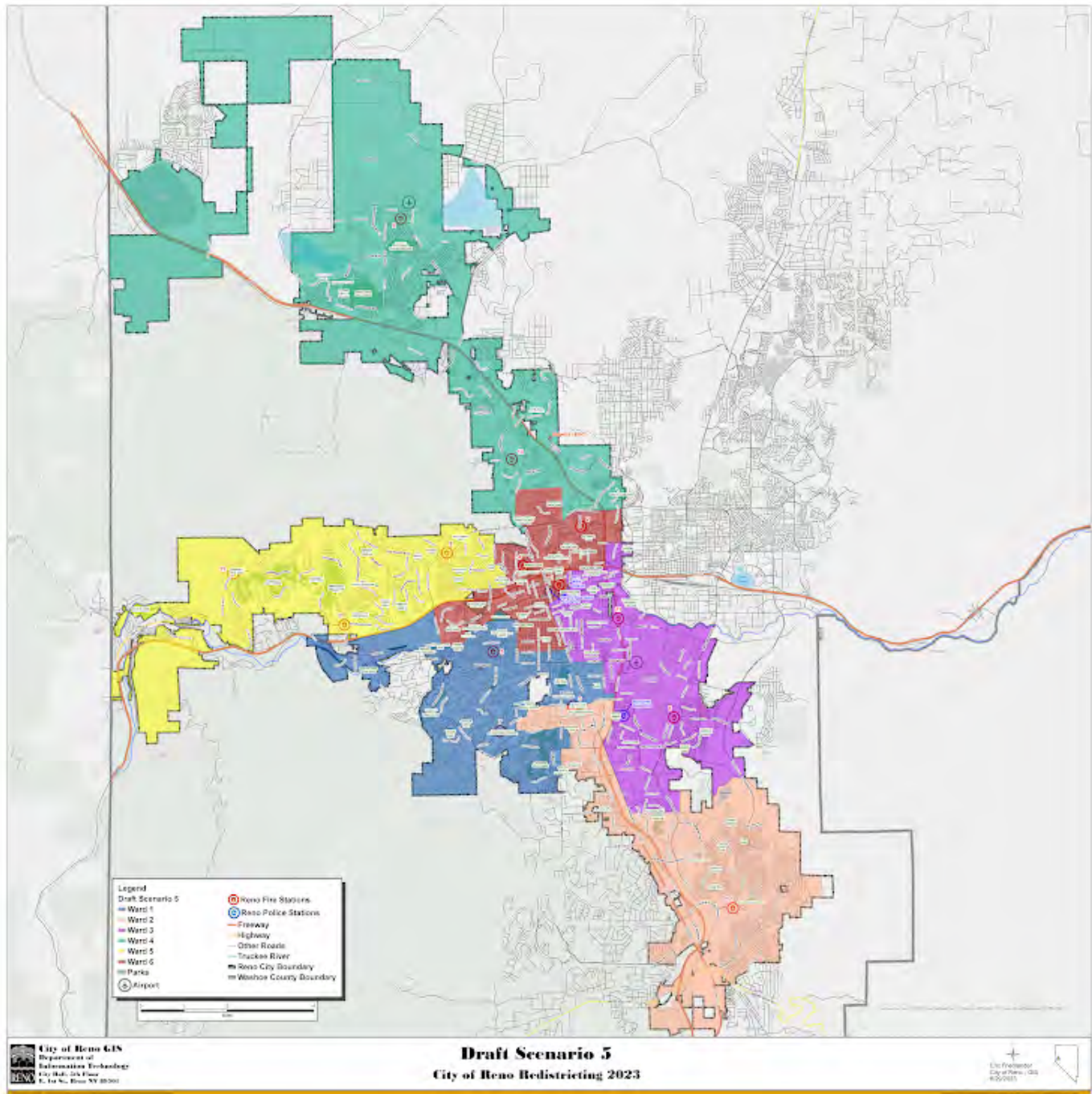
the purple district is really narrow...

Any additional input you would like to add on draft map #4?

Draft Map #5

[Interactive Map](#)

Draft Map Scenario #5



Please rate draft map #5.

Unsatisfied

1 ☐

2 ☐

3 ☐

4 ☒

5 ☐

Highly Satisfied

What do you like about draft map #5?

this is a more compact set of districts that seem to align with communities best

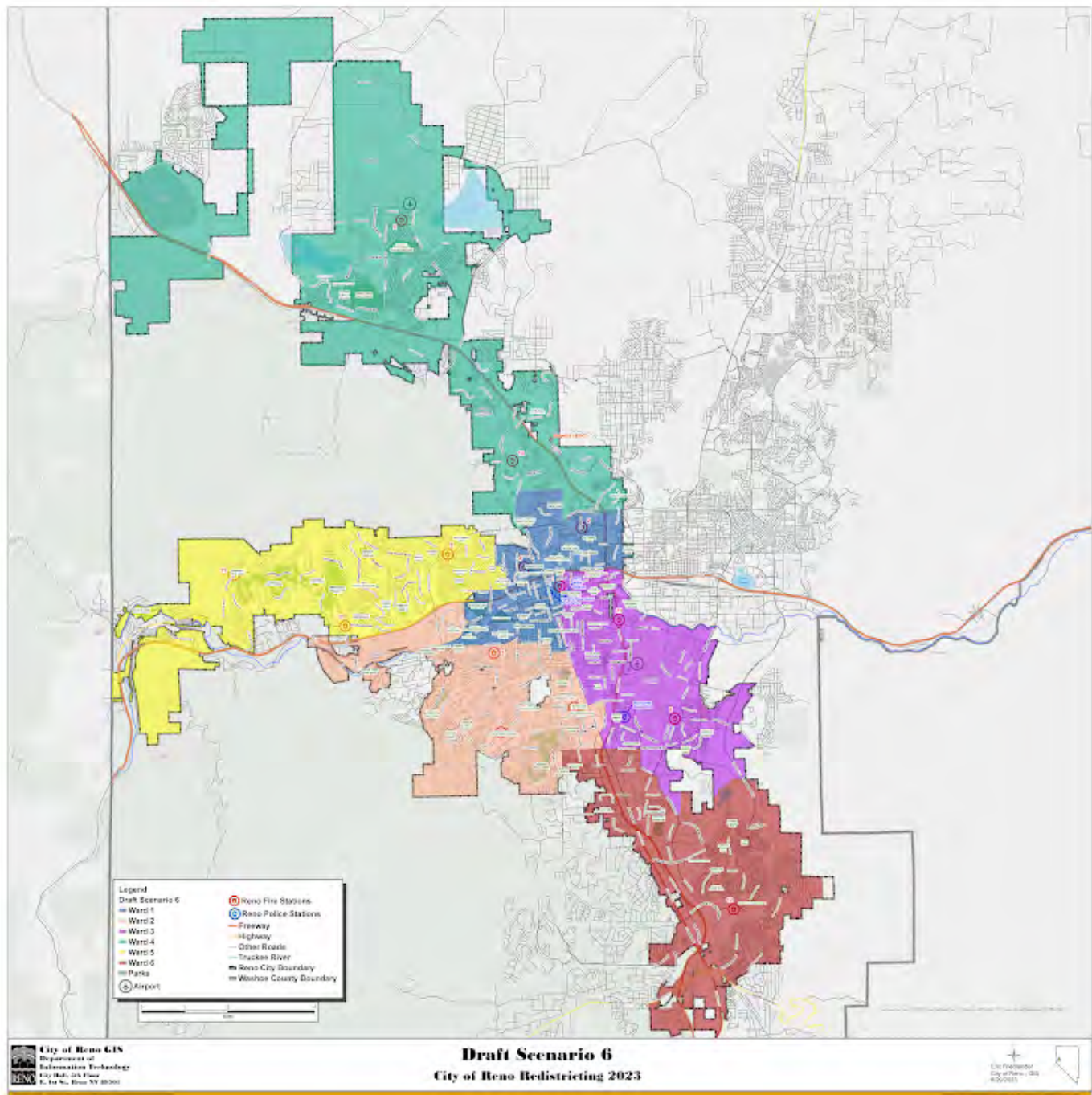
What could be better about draft map #5?

Any additional input you would like to add on draft map #5?

Draft Map #6

[Interactive Map](#)

Draft Map Scenario #6



Please rate draft map #6.

Unsatisfied

1 ☐

2 ☐

3 ☐

4 ☐

5 ☒

Highly Satisfied

What do you like about draft map #6?

compact and align with communities

What could be better about draft map #6?

Any additional input you would like to add on draft map #6?

Your Information

First Name

Brad

Last Name

Johnson

Current Ward

3

Email or Address

bradamj@gmail.com

This form was created inside of City of Reno.

Google Forms

Redistricting Draft Maps Feedback

The City of Reno is redrawing its ward boundaries to transition from five to six wards. Please provide your feedback on the six draft scenarios below. Check on [Reno.Gov/Redistricting](https://reno.gov/redistricting) for information about this process.

Draft Map #1

[Interactive Map](#)

Draft Map #1



Please rate draft map #1.

Unsatisfied

1 ☐

2 ☐

3 ☐

4 ☐

5 ☒

Highly Satisfied

What do you like about draft map #1?

Focus on improving downtown Reno.

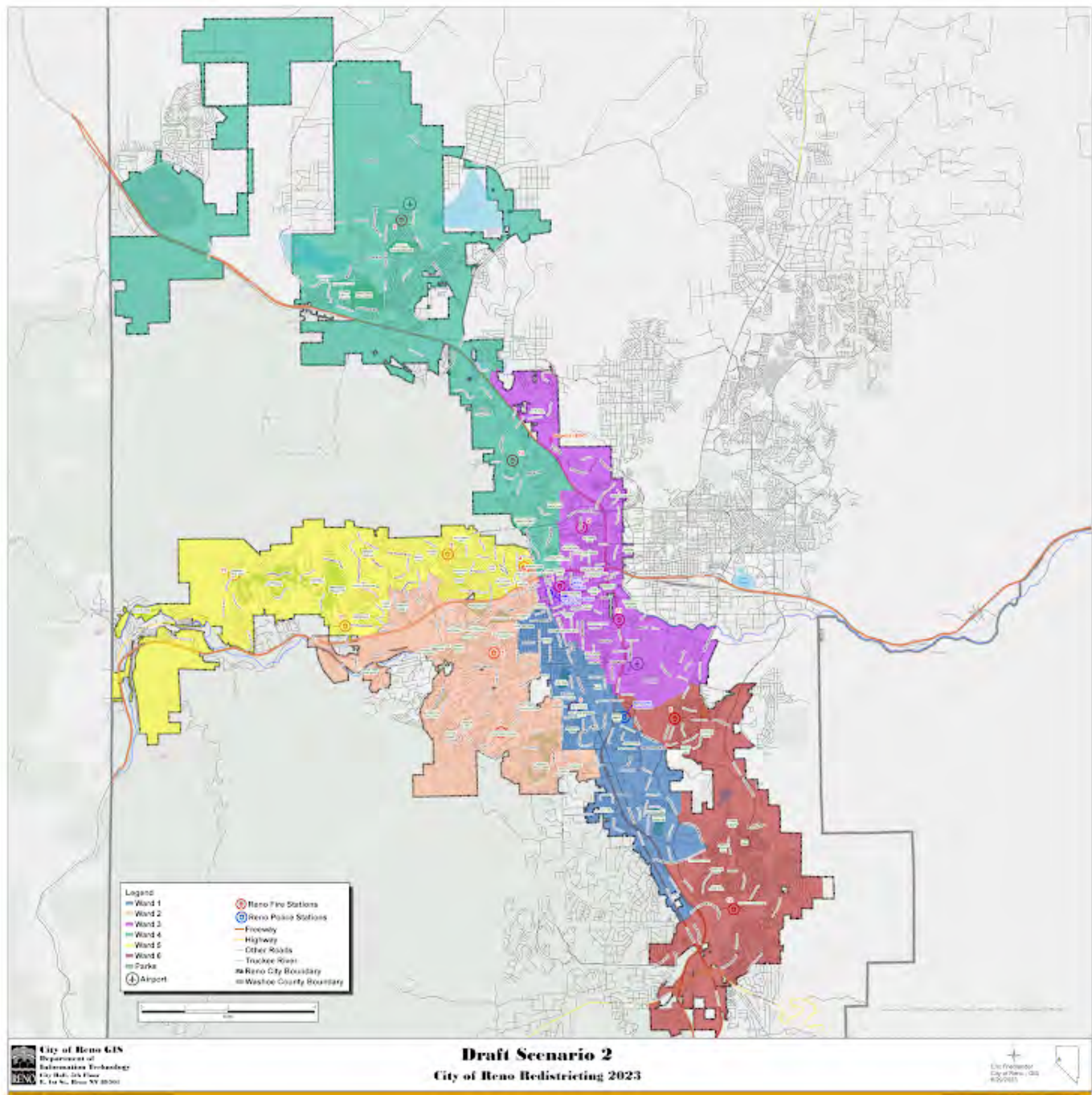
What could be better about draft map #1?

Any additional input you would like to add for draft map #1?

Draft Map #2

[Interactive Map](#)

Draft Map Scenario #2



Please rate draft map #2.

Unsatisfied

1 ☒

2 ☐

3 ☐

4 ☐

5 ☐

Highly Satisfied

What do you like about draft map #2?

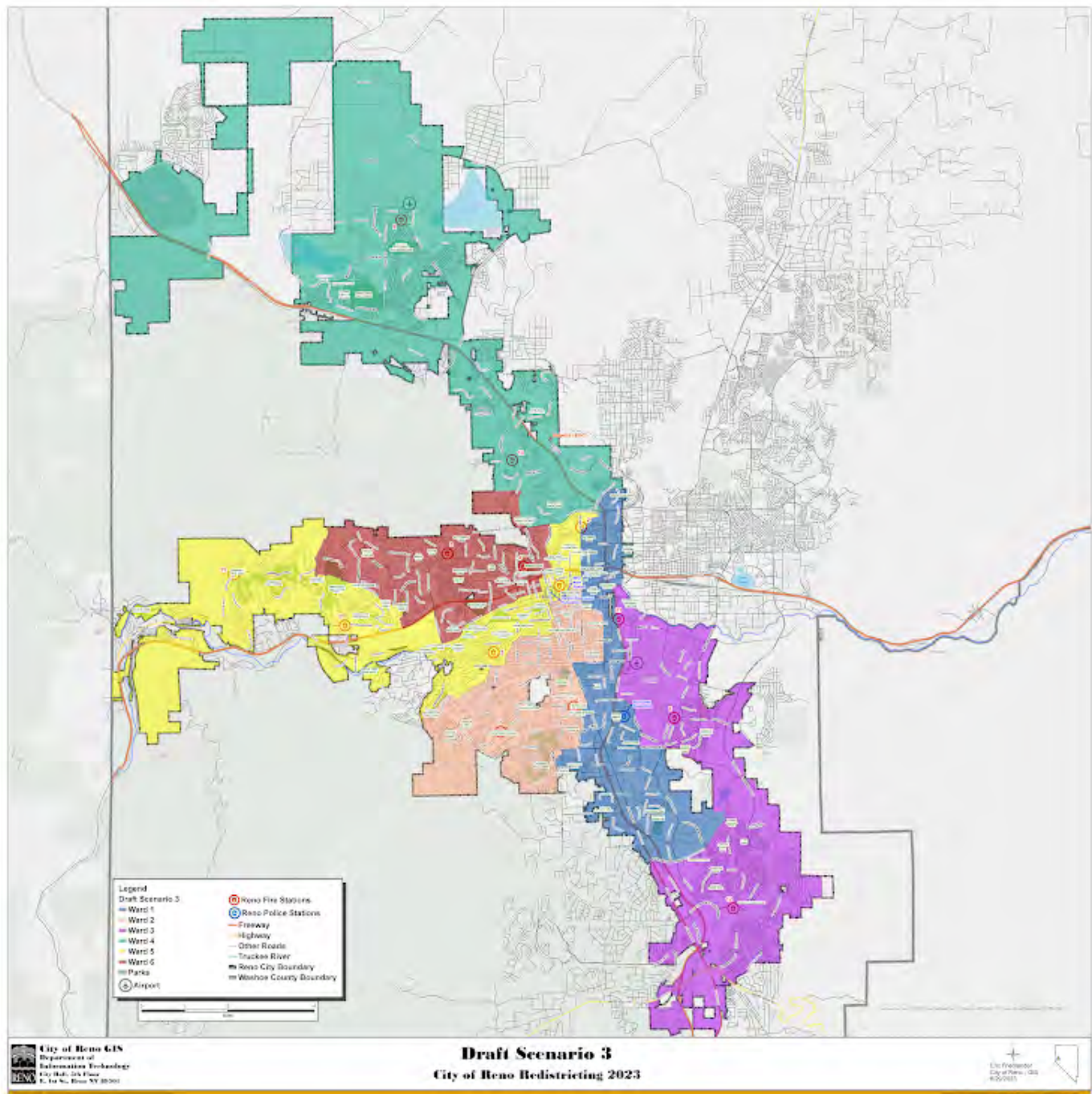
What could be better about draft map #2?

Any additional input you would like to add for draft map #2?

Draft Map #3

[Interactive Map](#)

Draft Map Scenario #3



Please rate draft map #3.

Unsatisfied

1 ☒

2 ☐

3 ☐

4 ☐

5 ☐

Highly Satisfied

What do you like about draft map #3?

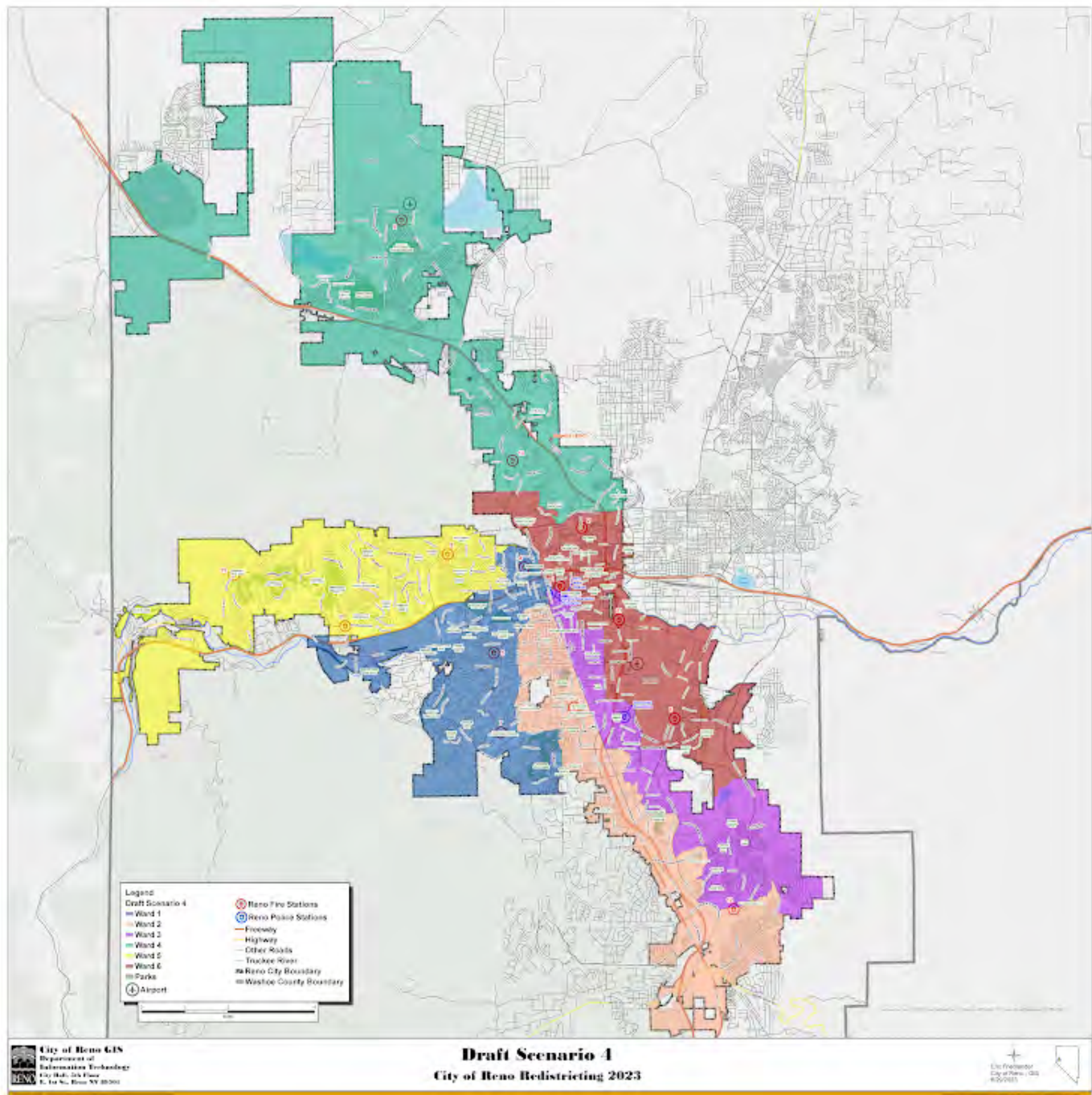
What could be better about draft map #3?

Any additional input you would like to add on draft map #3?

Draft Map #4

[Interactive Map](#)

Draft Map Scenario #4



Please rate draft map #4.

Unsatisfied

1 ☒

2 ☐

3 ☐

4 ☐

5 ☐

Highly Satisfied

What do you like about draft map #4?

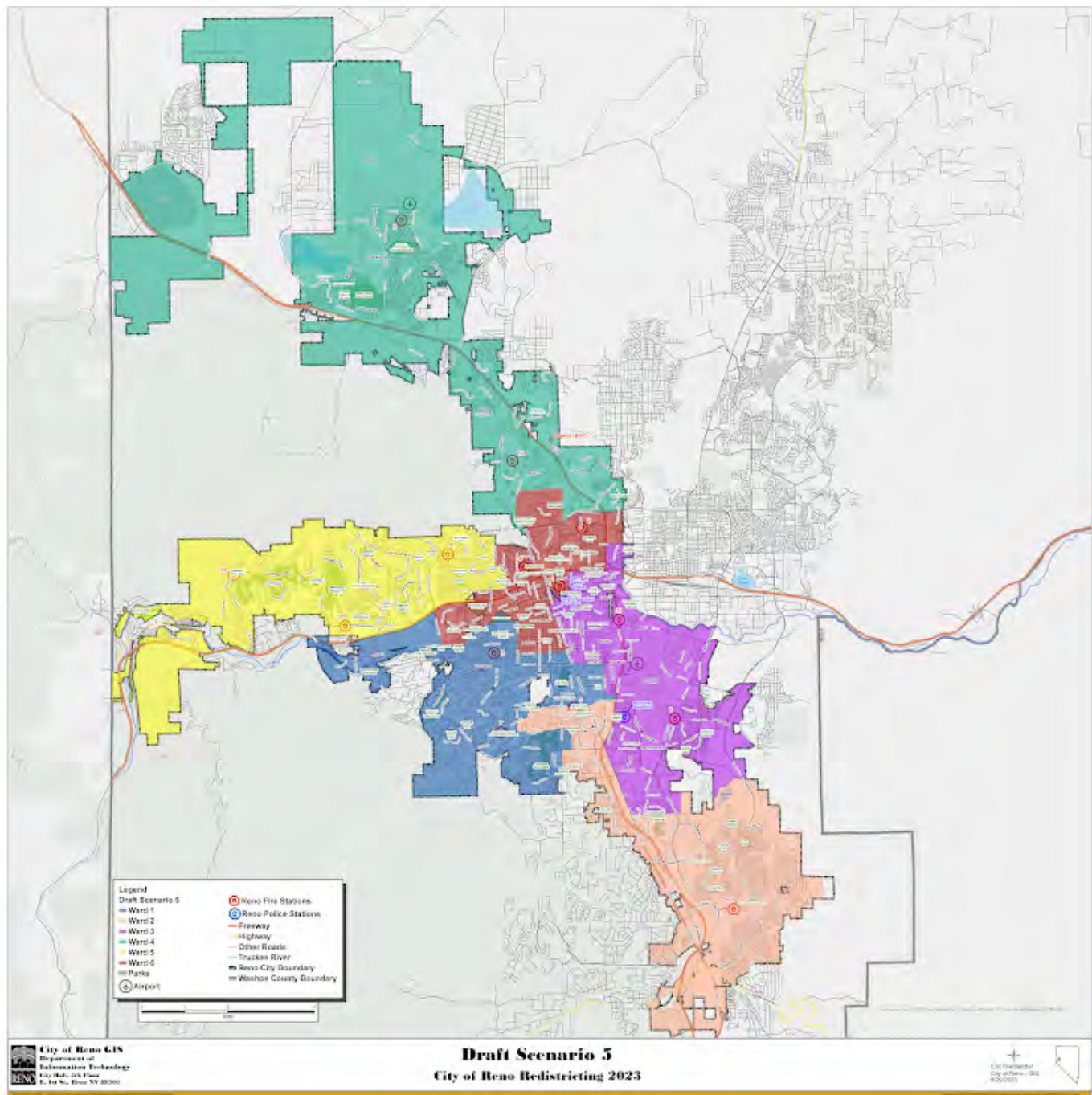
What could be better about draft map #4?

Any additional input you would like to add on draft map #4?

Draft Map #5

[Interactive Map](#)

Draft Map Scenario #5



Please rate draft map #5.

Unsatisfied

1 ☒

2 ☐

3 ☐

4 ☐

5 ☐

Highly Satisfied

What do you like about draft map #5?

.....

What could be better about draft map #5?

Focus specifically on downtown area.

.....

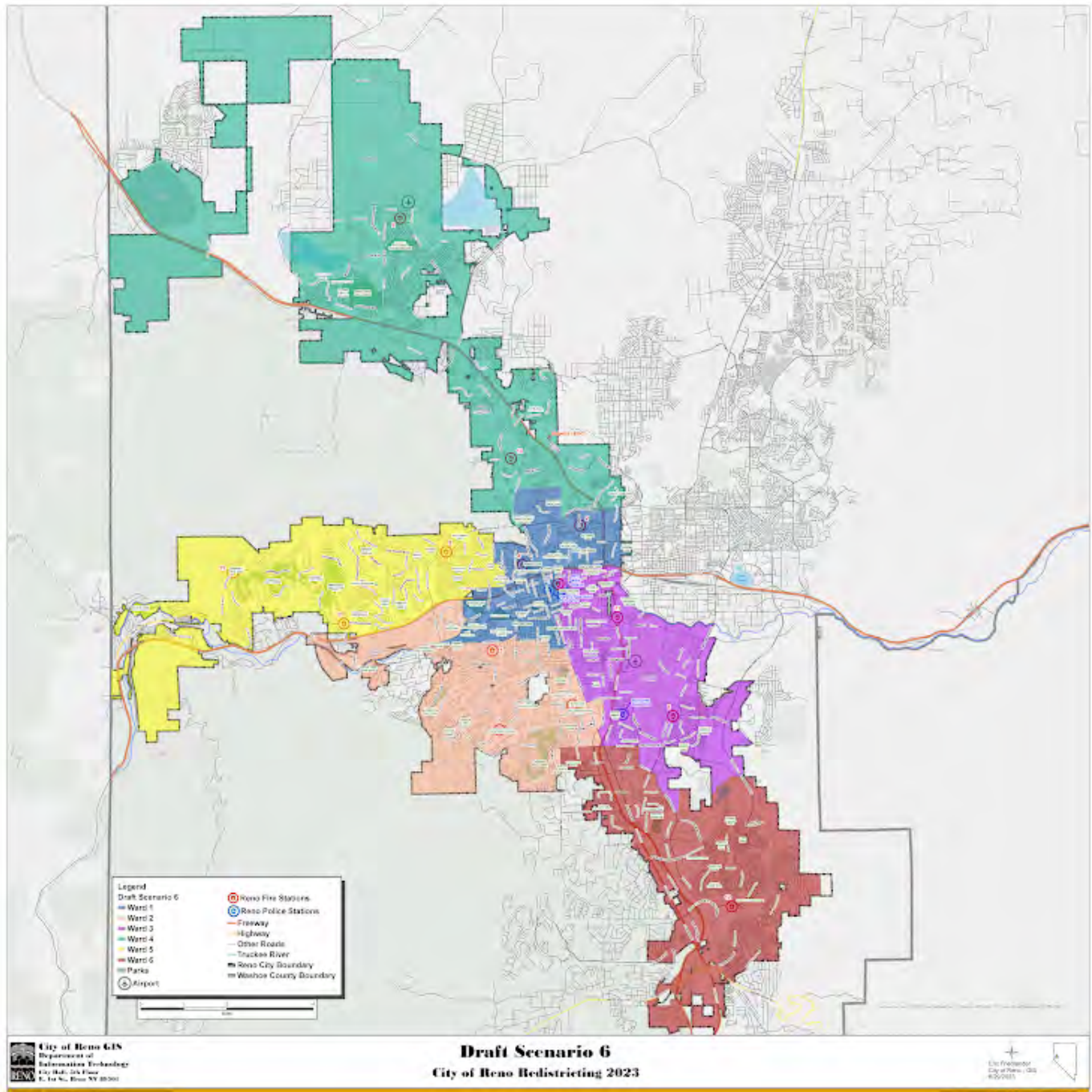
Any additional input you would like to add on draft map #5?

.....

Draft Map #6

[Interactive Map](#)

Draft Map Scenario #6



Please rate draft map #6.

Unsatisfied

1 ☒

2 ☐

3 ☐

4 ☐

5 ☐

Highly Satisfied

What do you like about draft map #6?

What could be better about draft map #6?

Any additional input you would like to add on draft map #6?

Your Information

First Name

Diana

Last Name

Hicks

Current Ward

5

Email or Address

diana.l.hicks@gmail.com

This form was created inside of City of Reno.

Google Forms

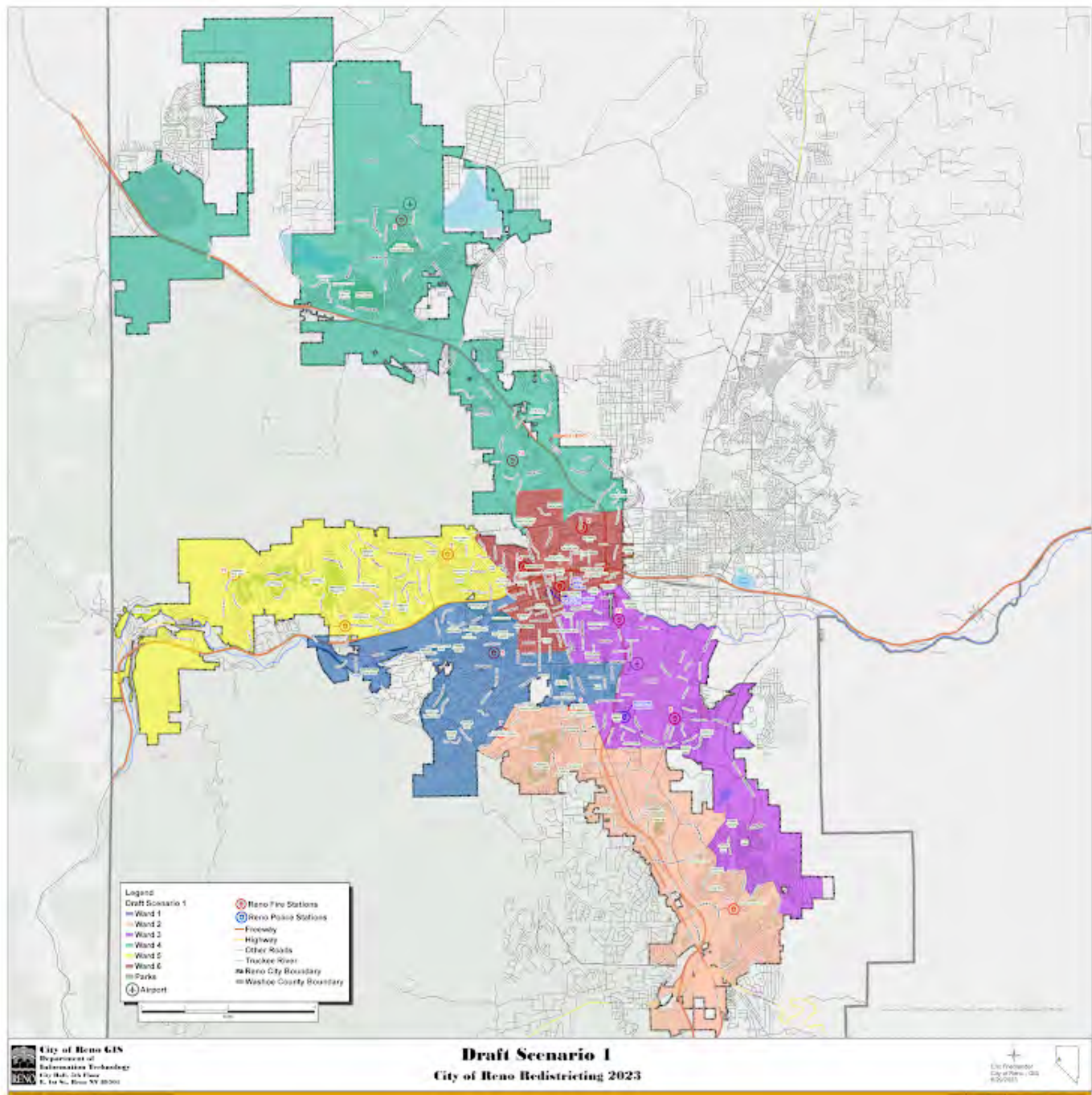
Redistricting Draft Maps Feedback

The City of Reno is redrawing its ward boundaries to transition from five to six wards. Please provide your feedback on the six draft scenarios below. Check on [Reno.Gov/Redistricting](https://reno.gov/redistricting) for information about this process.

Draft Map #1

[Interactive Map](#)

Draft Map #1



Please rate draft map #1.

Unsatisfied

1 ☐

2 ☐

3 ☒

4 ☐

5 ☐

Highly Satisfied

What do you like about draft map #1?

More evenly distributed.

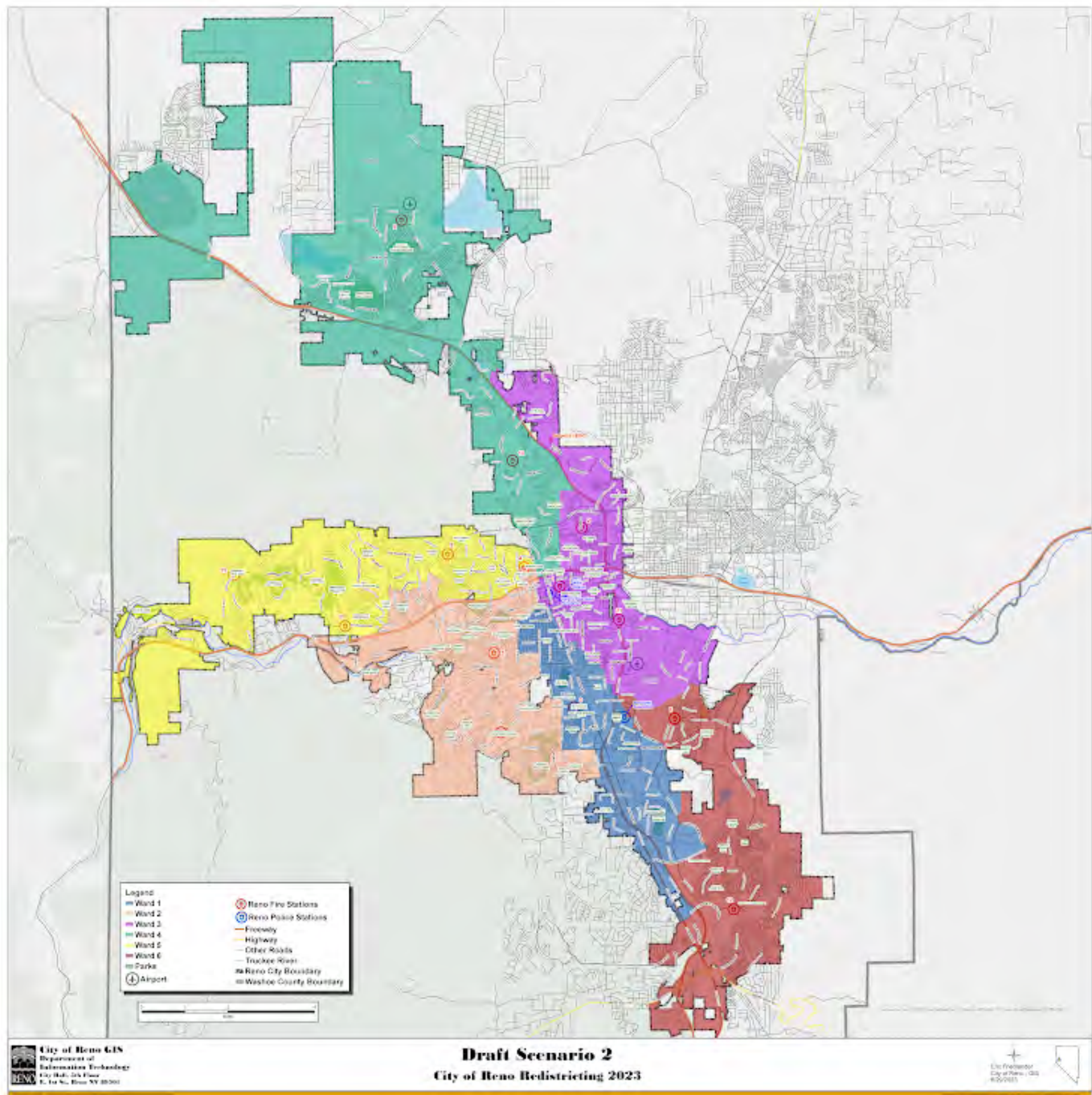
What could be better about draft map #1?

Any additional input you would like to add for draft map #1?

Draft Map #2

[Interactive Map](#)

Draft Map Scenario #2



Please rate draft map #2.

Unsatisfied

1 ☐

2 ☐

3 ☐

4 ☐

5 ☒

Highly Satisfied

What do you like about draft map #2?

Seems most accurate for zones in the reno areas.

What could be better about draft map #2?

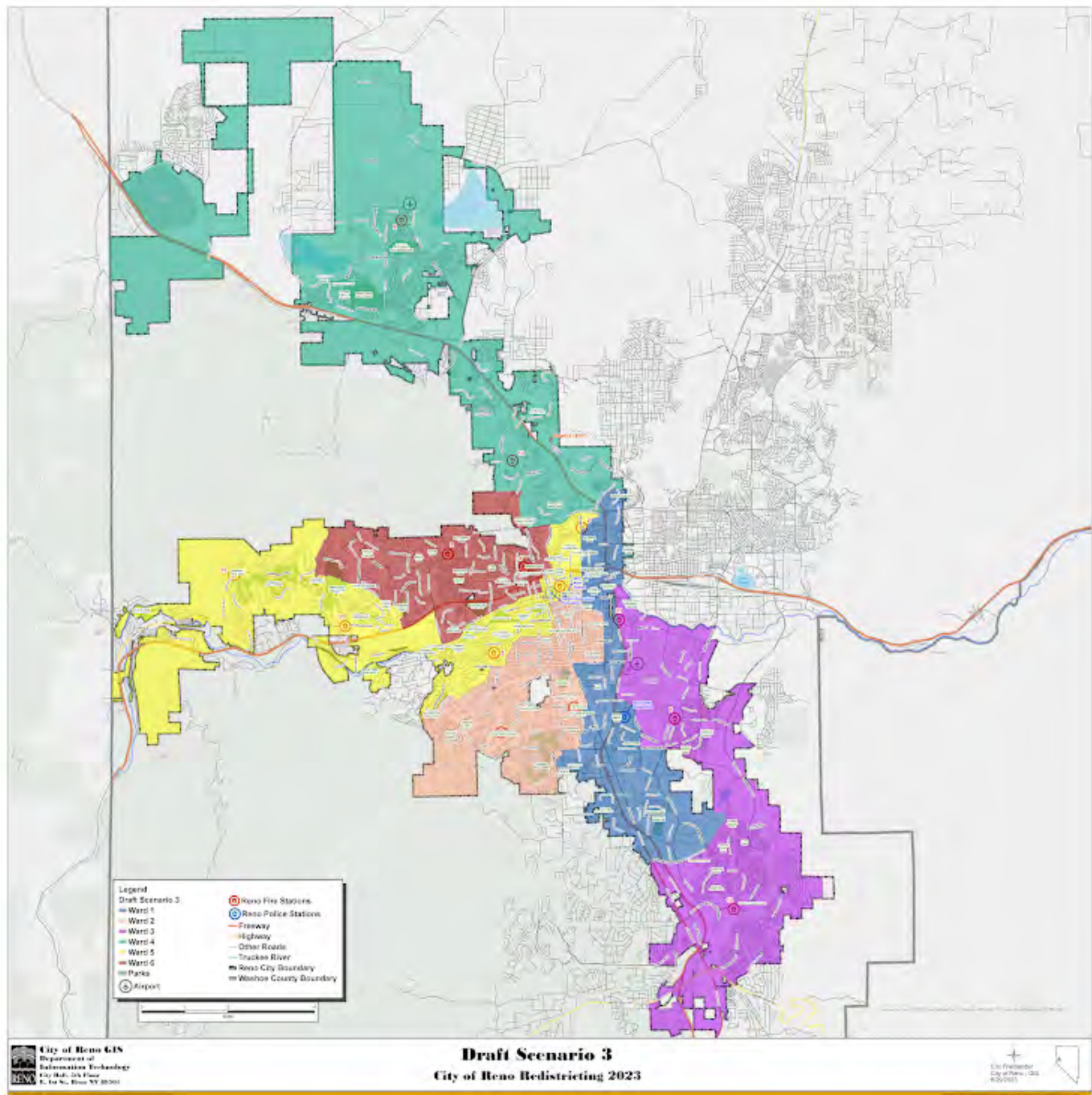
Nothing. I like it the most.

Any additional input you would like to add for draft map #2?

Draft Map #3

[Interactive Map](#)

Draft Map Scenario #3



Please rate draft map #3.

Unsatisfied

1 ☐

2 ☐

3 ☐

4 ☒

5 ☐

Highly Satisfied

What do you like about draft map #3?

Still approve.

What could be better about draft map #3?

Any additional input you would like to add on draft map #3?

Draft Map #4

[Interactive Map](#)

Draft Map Scenario #4



Please rate draft map #4.

Unsatisfied

1 ☒

2 ☐

3 ☐

4 ☐

5 ☐

Highly Satisfied

What do you like about draft map #4?

Nothing.

What could be better about draft map #4?

Weird zoning.

Any additional input you would like to add on draft map #4?

Draft Map #5

[Interactive Map](#)

Draft Map Scenario #5



Please rate draft map #5.

Unsatisfied

1 ☒

2 ☐

3 ☐

4 ☐

5 ☐

Highly Satisfied

What do you like about draft map #5?

Bad zoning.

What could be better about draft map #5?

Rezone.

Any additional input you would like to add on draft map #5?

Draft Map #6

[Interactive Map](#)

Draft Map Scenario #6



Please rate draft map #6.

Unsatisfied

1 ☒

2 ☐

3 ☐

4 ☐

5 ☐

Highly Satisfied

What do you like about draft map #6?

Nothing

What could be better about draft map #6?

This one is terrible

Any additional input you would like to add on draft map #6?

Your Information

First Name

Last Name

.....

Current Ward

.....

Email or Address

.....

This form was created inside of City of Reno.



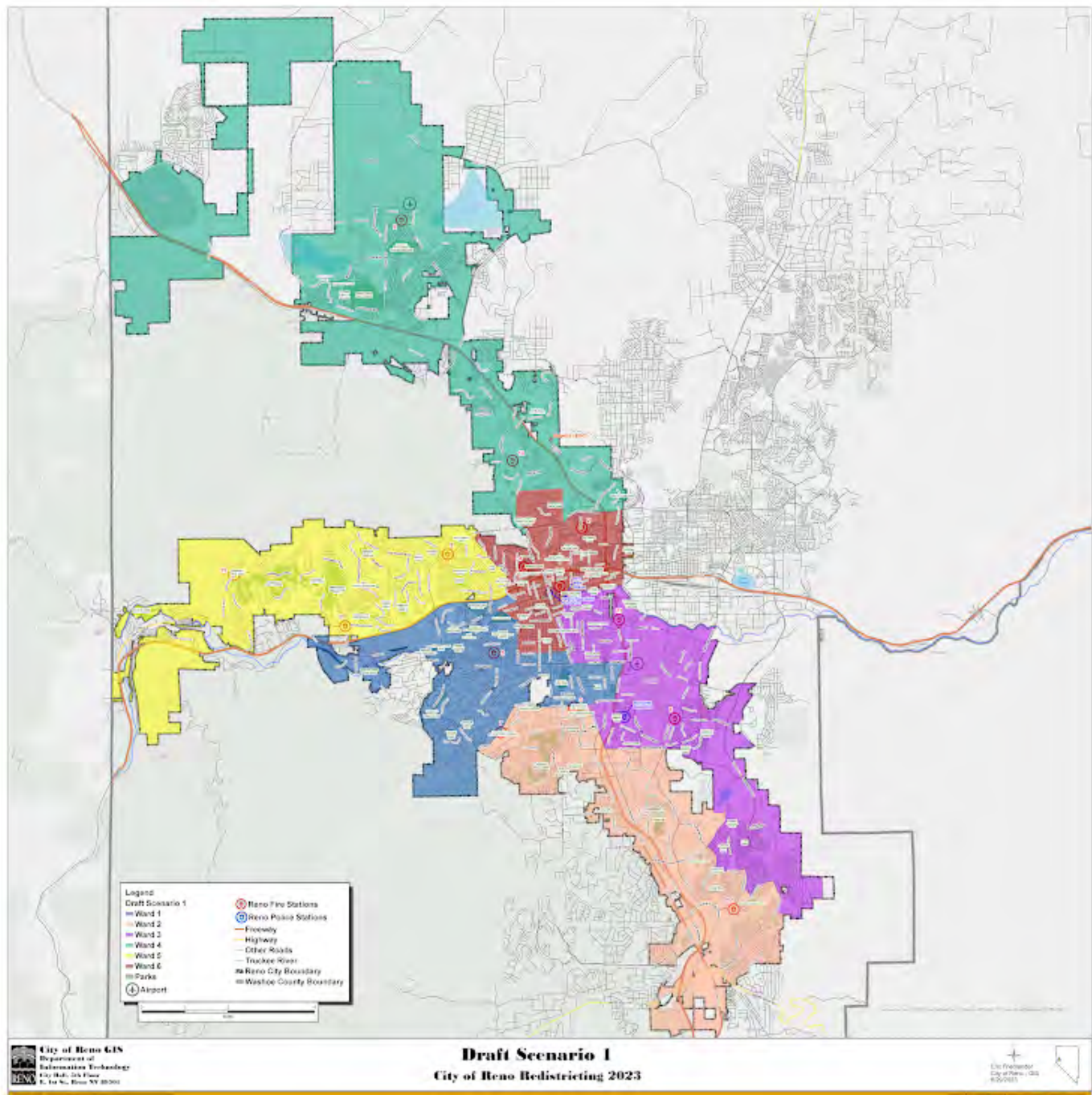
Redistricting Draft Maps Feedback

The City of Reno is redrawing its ward boundaries to transition from five to six wards. Please provide your feedback on the six draft scenarios below. Check on [Reno.Gov/Redistricting](https://reno.gov/redistricting) for information about this process.

Draft Map #1

[Interactive Map](#)

Draft Map #1



Please rate draft map #1.

Unsatisfied

1 ☒

2 ☐

3 ☐

4 ☐

5 ☐

Highly Satisfied

What do you like about draft map #1?

I don't.

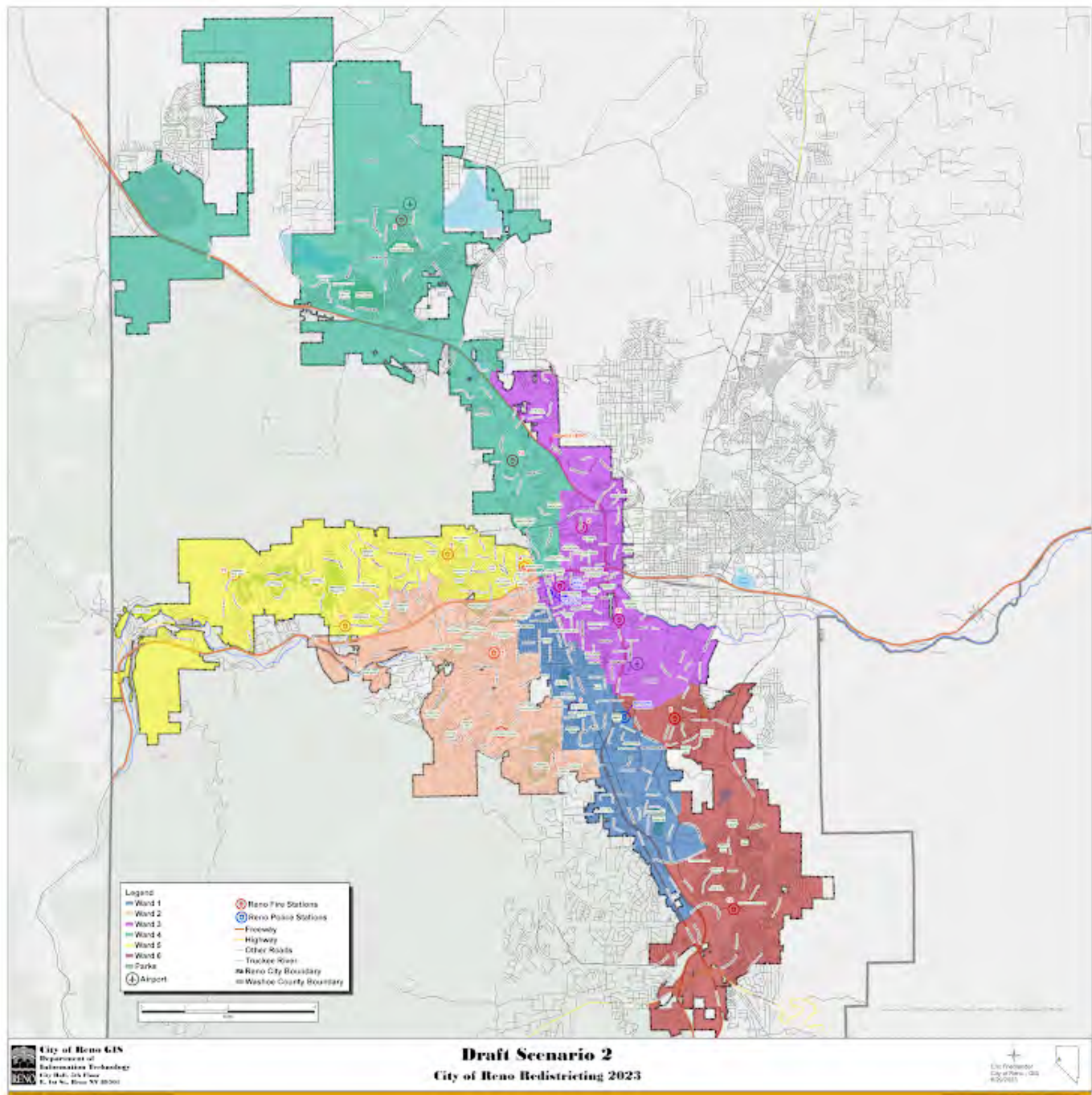
What could be better about draft map #1?

Any additional input you would like to add for draft map #1?

Draft Map #2

[Interactive Map](#)

Draft Map Scenario #2



Please rate draft map #2.

Unsatisfied

1 ☒

2 ☐

3 ☐

4 ☐

5 ☐

Highly Satisfied

What do you like about draft map #2?

I don't

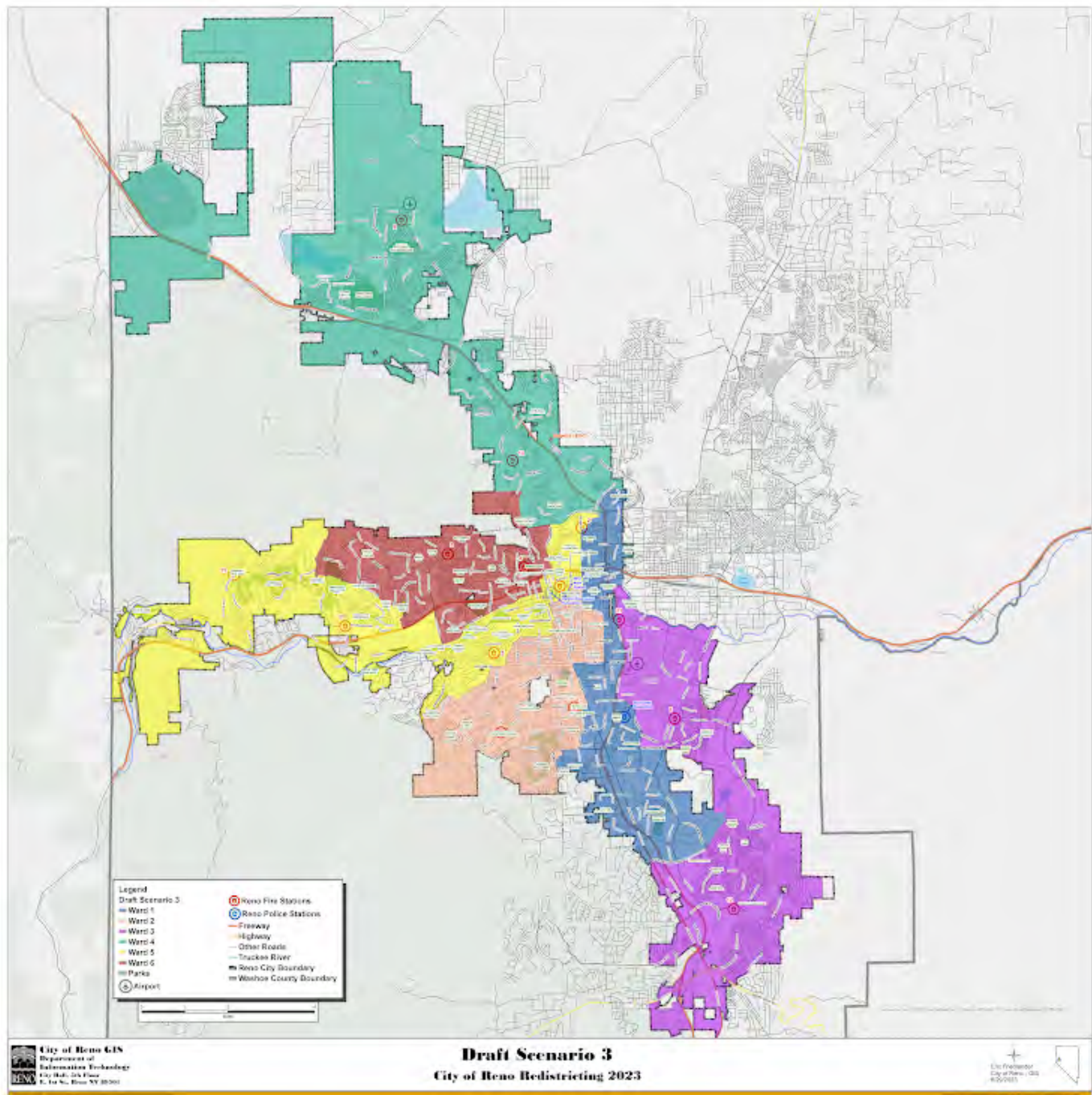
What could be better about draft map #2?

Any additional input you would like to add for draft map #2?

Draft Map #3

[Interactive Map](#)

Draft Map Scenario #3



Please rate draft map #3.

Unsatisfied

1 ☒

2 ☐

3 ☐

4 ☐

5 ☐

Highly Satisfied

What do you like about draft map #3?

Absolutely not.

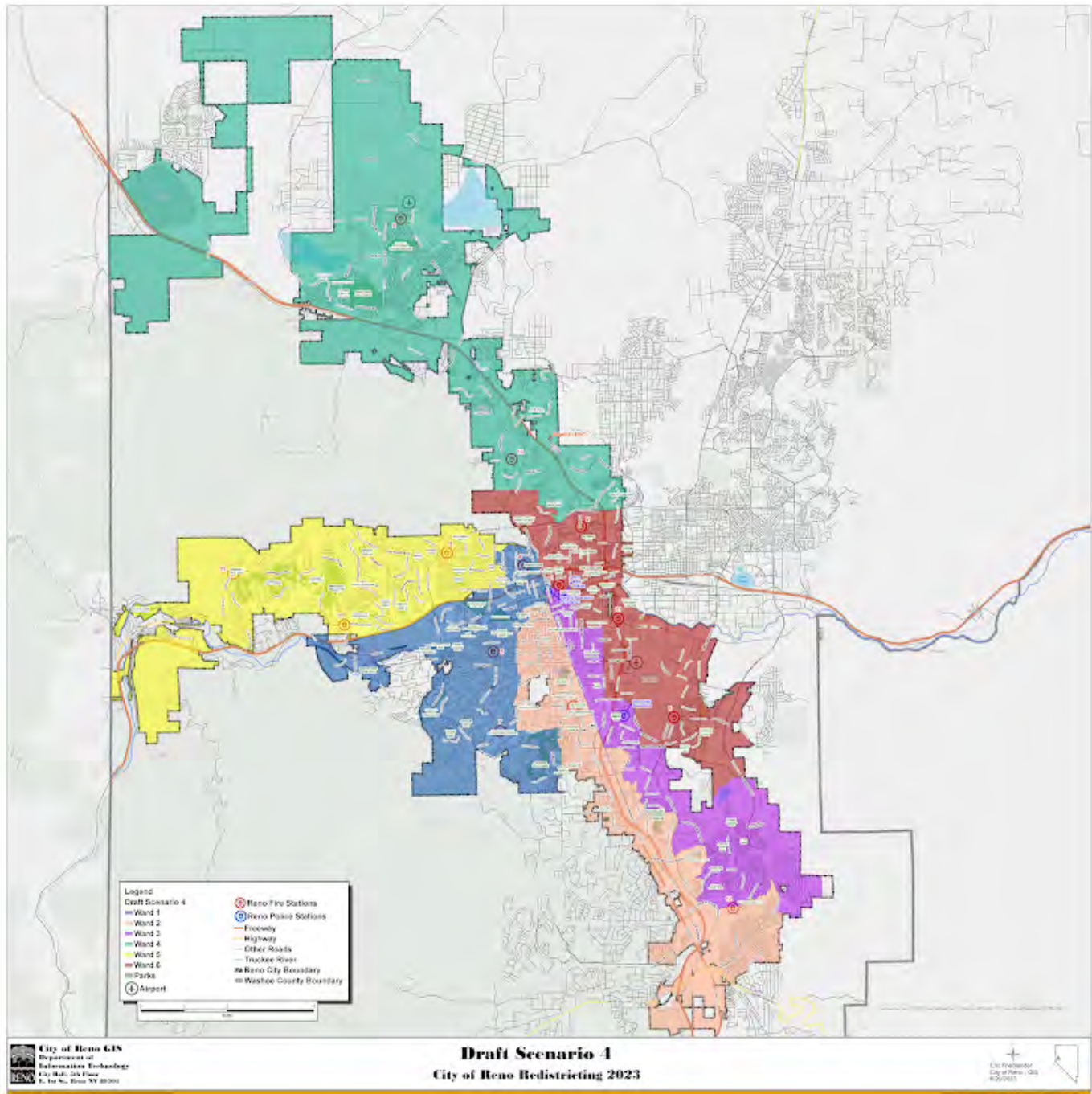
What could be better about draft map #3?

Any additional input you would like to add on draft map #3?

Draft Map #4

[Interactive Map](#)

Draft Map Scenario #4



Please rate draft map #4.

Unsatisfied

1 ☒

2 ☐

3 ☐

4 ☐

5 ☐

Highly Satisfied

What do you like about draft map #4?

Please no

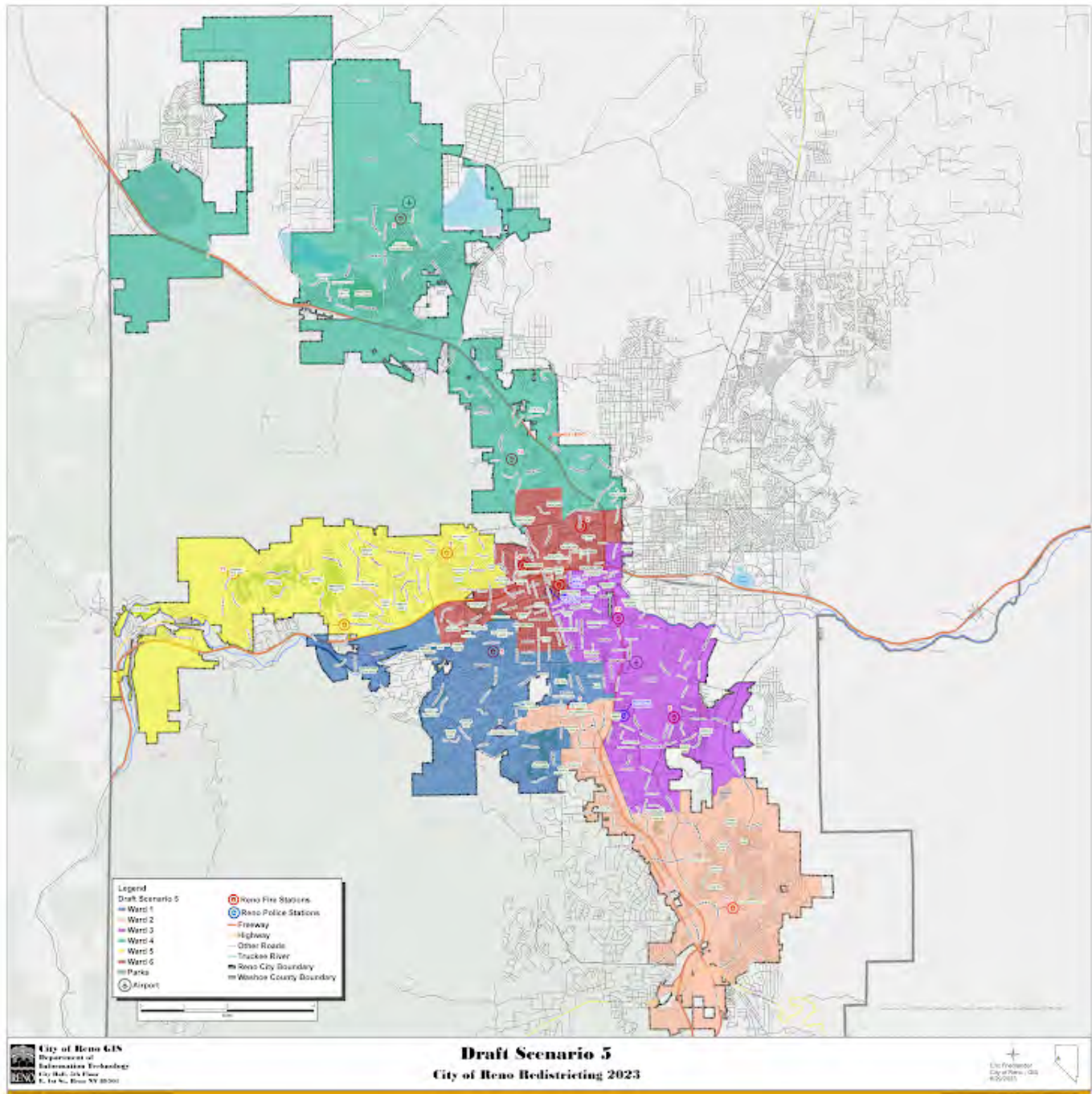
What could be better about draft map #4?

Any additional input you would like to add on draft map #4?

Draft Map #5

[Interactive Map](#)

Draft Map Scenario #5



Please rate draft map #5.

Unsatisfied

1 ☐

2 ☐

3 ☐

4 ☐

5 ☒

Highly Satisfied

What do you like about draft map #5?

It makes sense. Ward 3 takes a lot on, i.e. there's always a lot of talk about yori park and paradise park. I think it's smart to share, Ward 1 can step up to the plate and improve Yori park.

What could be better about draft map #5?

I think this map could work out well

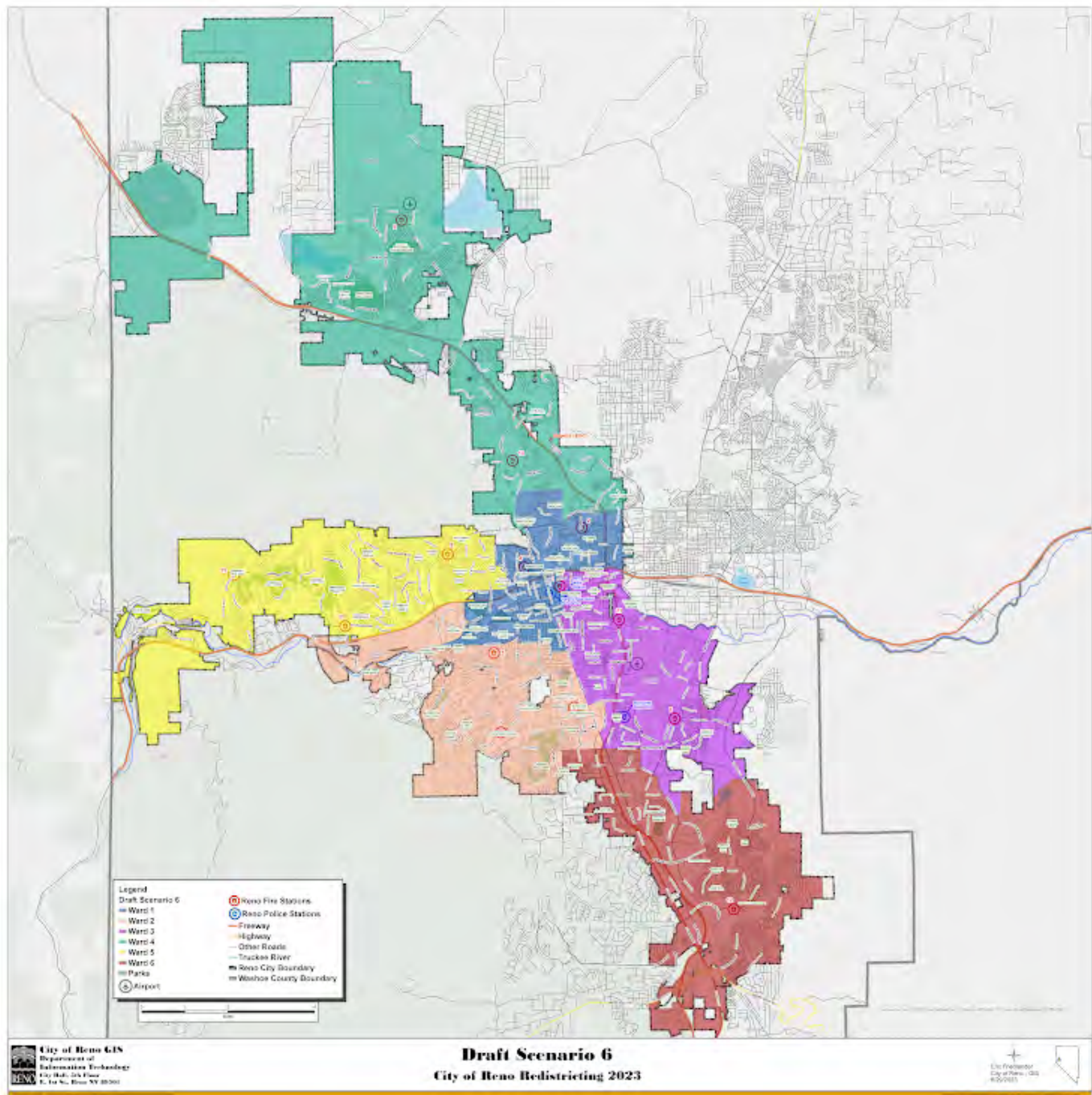
Any additional input you would like to add on draft map #5?

I like that the wards are pretty concentrated, no weirds skinny stretched areas, we're relatable to our neighbors. If you throw double R into ward 3 like a different map showed, that's a whole different tax bracket than the OG ward 3 people, we don't really identify with south reno and organizing community/ward events i think is better when we're more tight knit with our neighbors.

Draft Map #6

[Interactive Map](#)

Draft Map Scenario #6



Please rate draft map #6.

Unsatisfied

1 ☒

2 ☐

3 ☐

4 ☐

5 ☐

Highly Satisfied

What do you like about draft map #6?

What could be better about draft map #6?

Any additional input you would like to add on draft map #6?

Your Information

First Name

Amanda

Last Name

Dick

Current Ward

3

Email or Address

A.junedick@gmail.com

This form was created inside of City of Reno.

Google Forms

Redistricting Draft Maps Feedback

The City of Reno is redrawing its ward boundaries to transition from five to six wards. Please provide your feedback on the six draft scenarios below. Check on [Reno.Gov/Redistricting](https://reno.gov/redistricting) for information about this process.

Draft Map #1

[Interactive Map](#)

Draft Map #1



Please rate draft map #1.

Unsatisfied

1 ☐

2 ☐

3 ☐

4 ☐

5 ☒

Highly Satisfied

What do you like about draft map #1?

Draft map #1 seems to be the most balanced racial diversity-wise and evenly balanced population numbers for each of the 6 Wards.

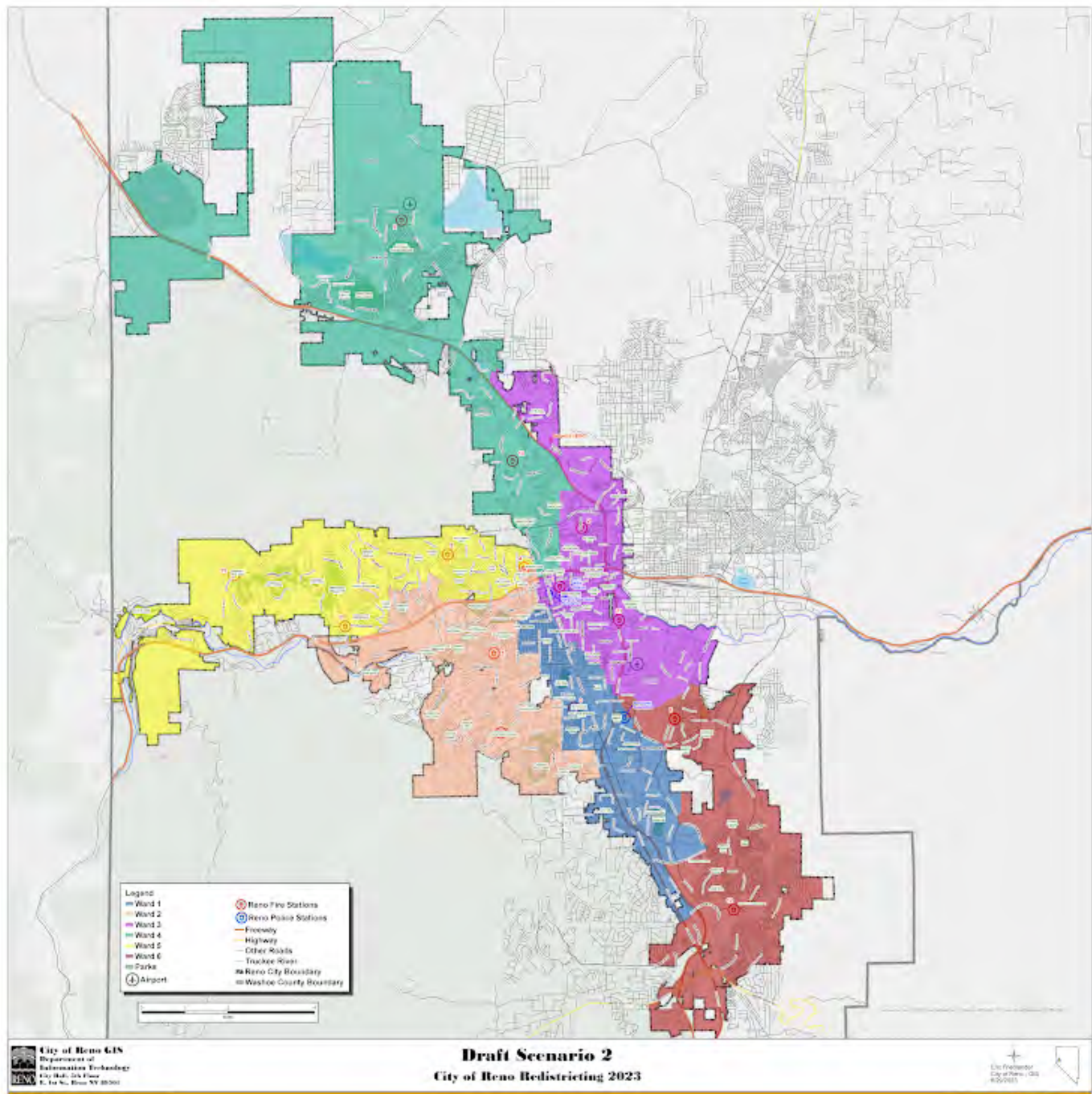
What could be better about draft map #1?

Any additional input you would like to add for draft map #1?

Draft Map #2

[Interactive Map](#)

Draft Map Scenario #2



Please rate draft map #2.

Unsatisfied

1 ☐

2 ☐

3 ☐

4 ☒

5 ☐

Highly Satisfied

What do you like about draft map #2?

I think draft map #2 would be my second choice for the same concerns to ensure some balance in racial demographics and even numbered populations per ward.

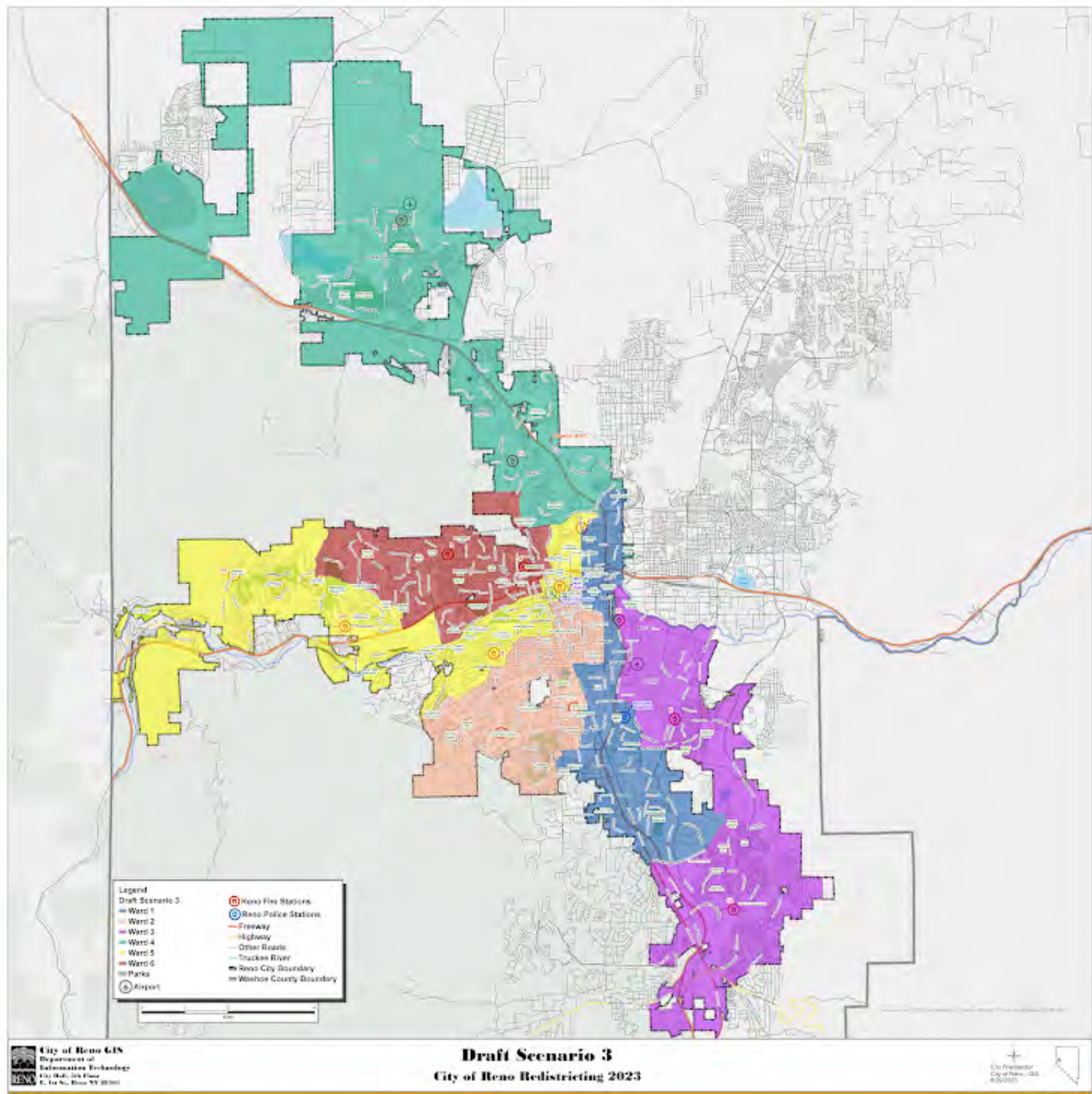
What could be better about draft map #2?

Any additional input you would like to add for draft map #2?

Draft Map #3

[Interactive Map](#)

Draft Map Scenario #3



Please rate draft map #3.

Unsatisfied

1 ☐

2 ☐

3 ☒

4 ☐

5 ☐

Highly Satisfied

What do you like about draft map #3?

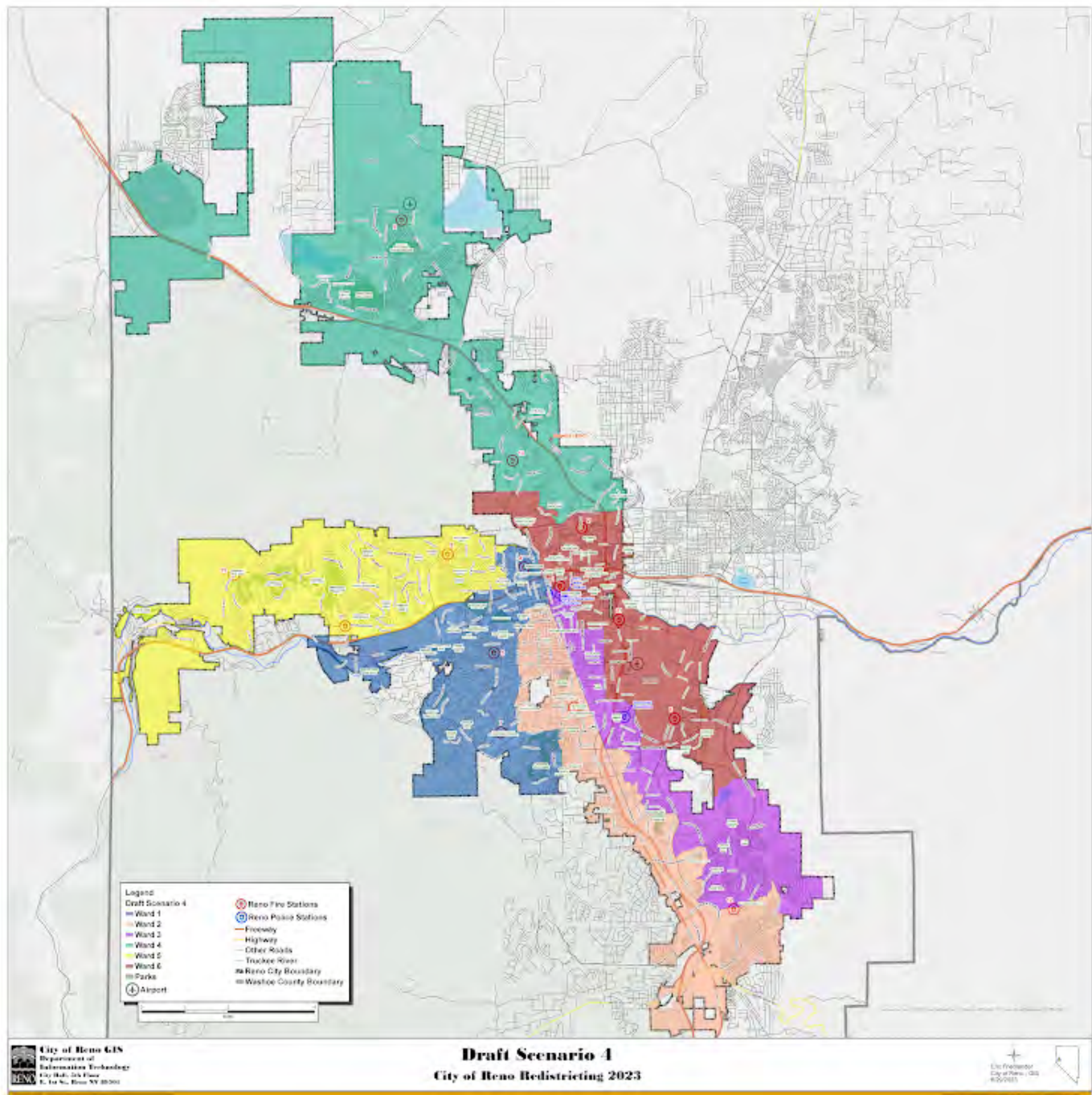
What could be better about draft map #3?

Any additional input you would like to add on draft map #3?

Draft Map #4

[Interactive Map](#)

Draft Map Scenario #4



Please rate draft map #4.

Unsatisfied

1 ☐

2 ☒

3 ☐

4 ☐

5 ☐

Highly Satisfied

What do you like about draft map #4?

What could be better about draft map #4?

Any additional input you would like to add on draft map #4?

Draft Map #5

[Interactive Map](#)

Draft Map Scenario #5



Please rate draft map #5.

Unsatisfied

1 ☒

2 ☐

3 ☐

4 ☐

5 ☐

Highly Satisfied

What do you like about draft map #5?

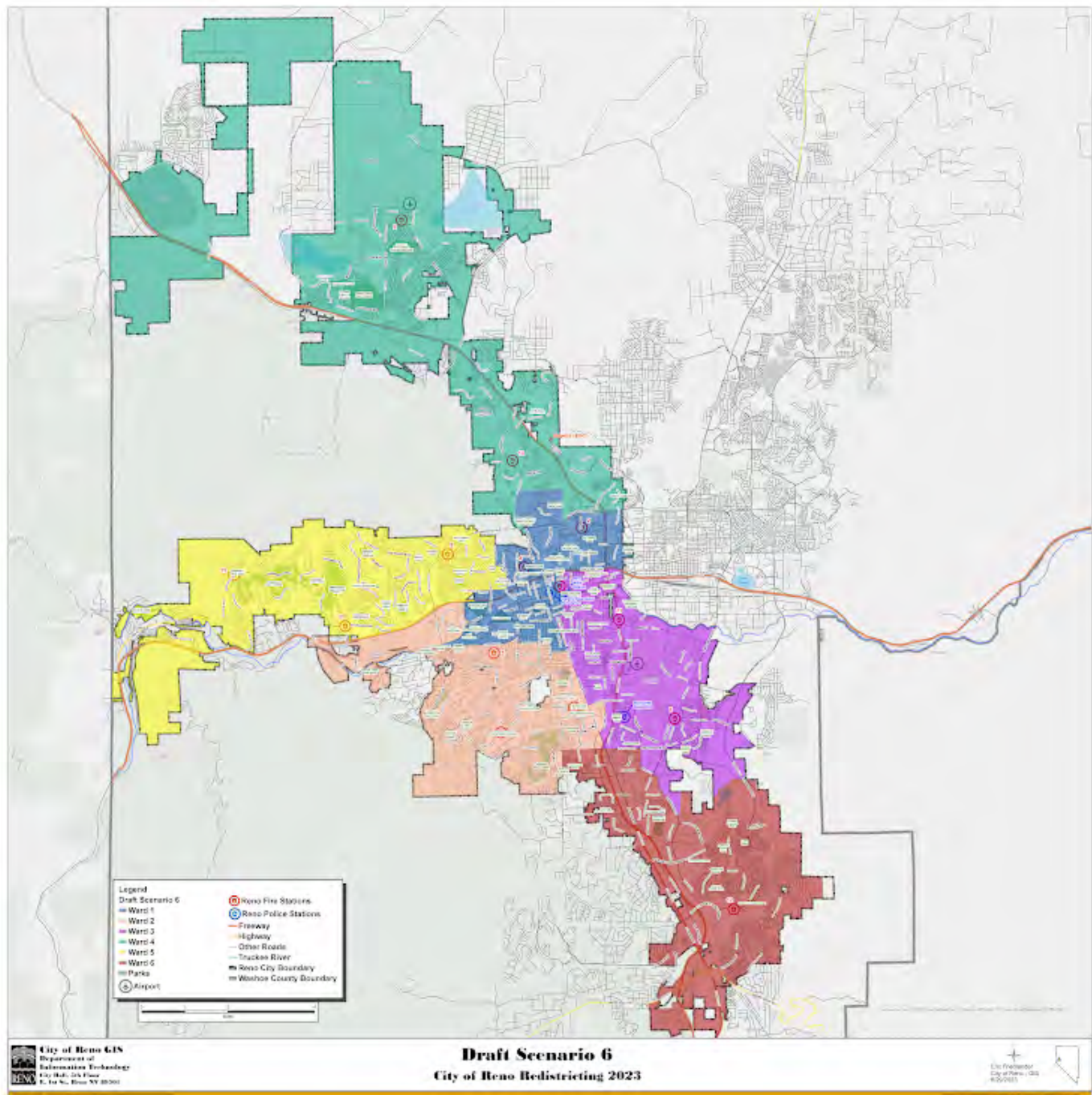
What could be better about draft map #5?

Any additional input you would like to add on draft map #5?

Draft Map #6

[Interactive Map](#)

Draft Map Scenario #6



Please rate draft map #6.

Unsatisfied

1 ☒

2 ☐

3 ☐

4 ☐

5 ☐

Highly Satisfied

What do you like about draft map #6?

.....

What could be better about draft map #6?

.....

Any additional input you would like to add on draft map #6?

.....

Your Information

First Name

Ellen

.....

Last Name

Martinelli

Current Ward

Ward 3

Email or Address

ellen.martinelli@gmail.com

This form was created inside of City of Reno.

Google Forms

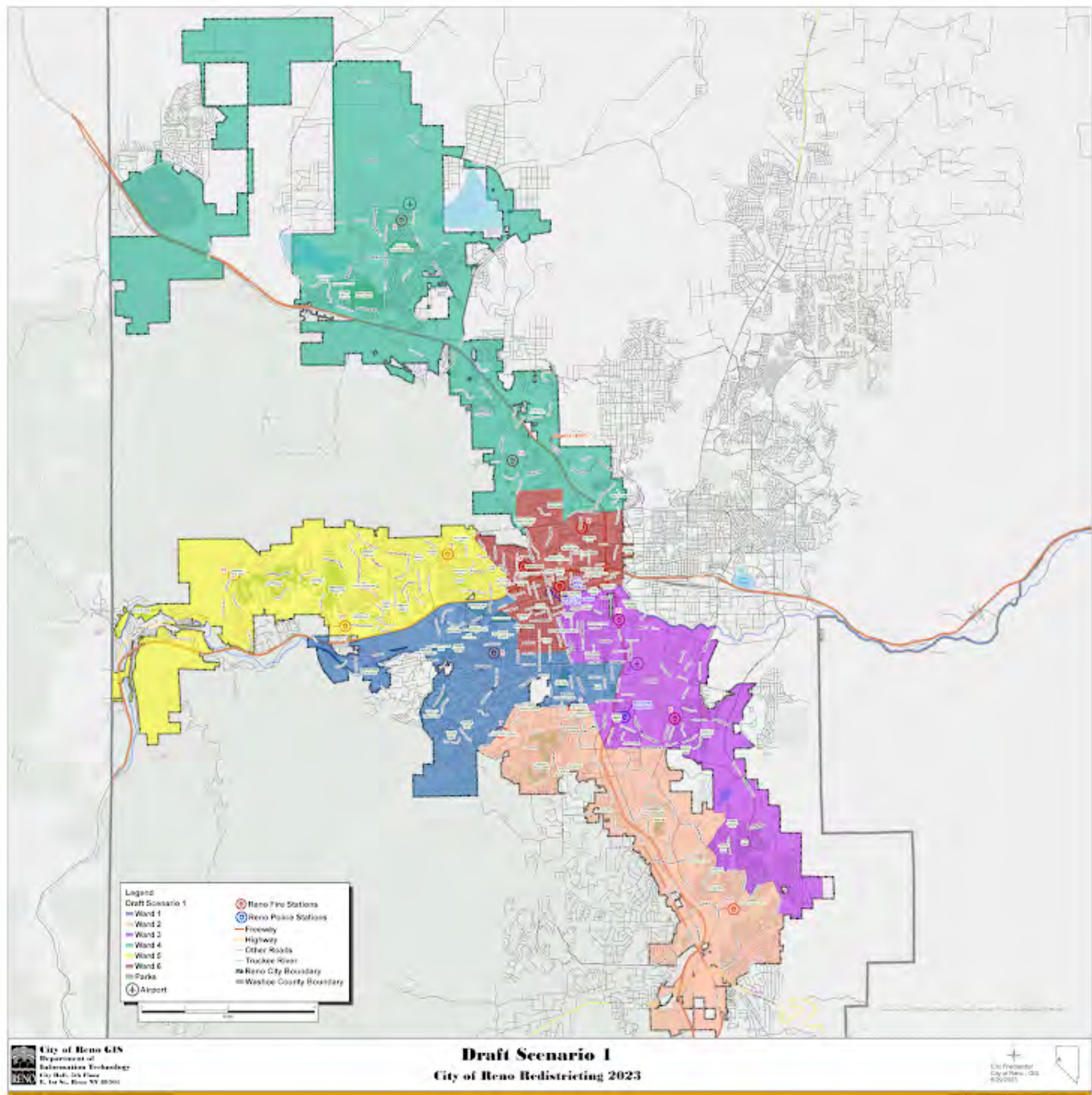
Redistricting Draft Maps Feedback

The City of Reno is redrawing its ward boundaries to transition from five to six wards. Please provide your feedback on the six draft scenarios below. Check on [Reno.Gov/Redistricting](https://reno.gov/redistricting) for information about this process.

Draft Map #1

[Interactive Map](#)

Draft Map #1



Please rate draft map #1.

Unsatisfied

1 ☐

2 ☐

3 ☐

4 ☒

5 ☐

Highly Satisfied

What do you like about draft map #1?

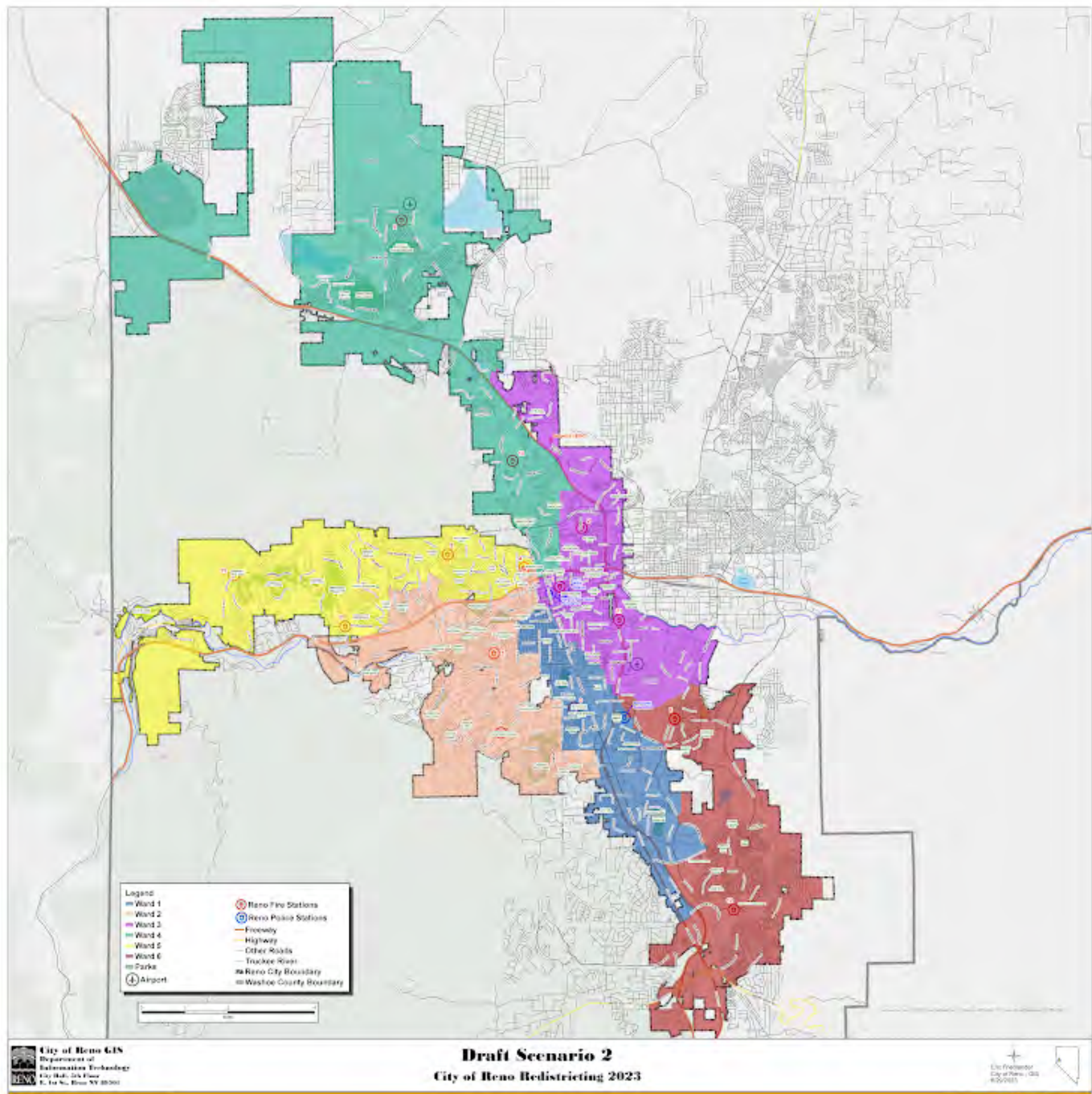
What could be better about draft map #1?

Any additional input you would like to add for draft map #1?

Draft Map #2

[Interactive Map](#)

Draft Map Scenario #2



Please rate draft map #2.

Unsatisfied

1 ☐

2 ☐

3 ☒

4 ☐

5 ☐

Highly Satisfied

What do you like about draft map #2?

What could be better about draft map #2?

Any additional input you would like to add for draft map #2?

Draft Map #3

[Interactive Map](#)

Draft Map Scenario #3



Please rate draft map #3.

Unsatisfied

1 ☐

2 ☐

3 ☐

4 ☐

5 ☒

Highly Satisfied

What do you like about draft map #3?

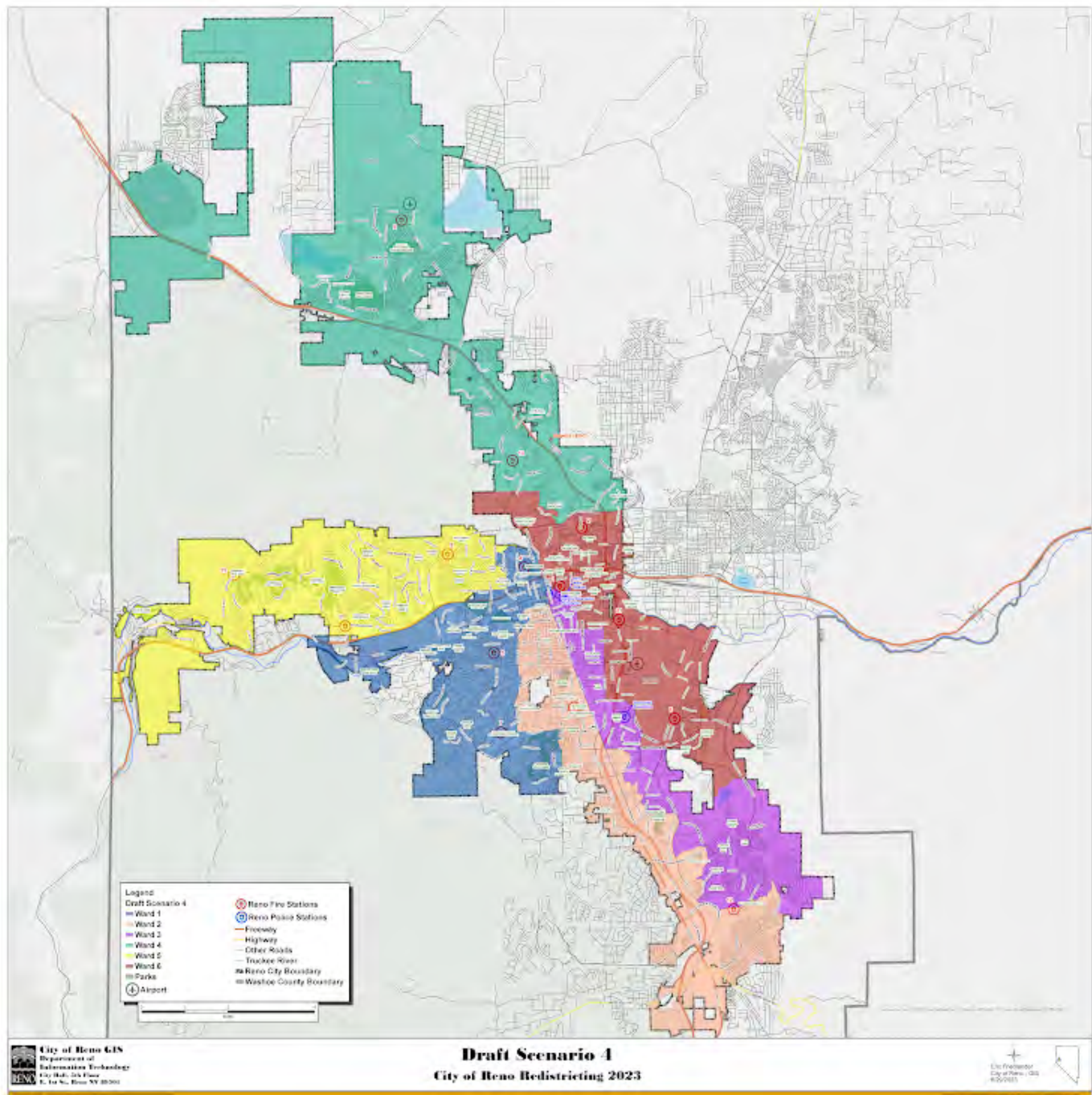
What could be better about draft map #3?

Any additional input you would like to add on draft map #3?

Draft Map #4

[Interactive Map](#)

Draft Map Scenario #4



Please rate draft map #4.

Unsatisfied

1 ☐

2 ☒

3 ☐

4 ☐

5 ☐

Highly Satisfied

What do you like about draft map #4?

What could be better about draft map #4?

Any additional input you would like to add on draft map #4?

Draft Map #5

[Interactive Map](#)

Draft Map Scenario #5



Please rate draft map #5.

Unsatisfied

1 ☒

2 ☐

3 ☐

4 ☐

5 ☐

Highly Satisfied

What do you like about draft map #5?

.....

What could be better about draft map #5?

.....

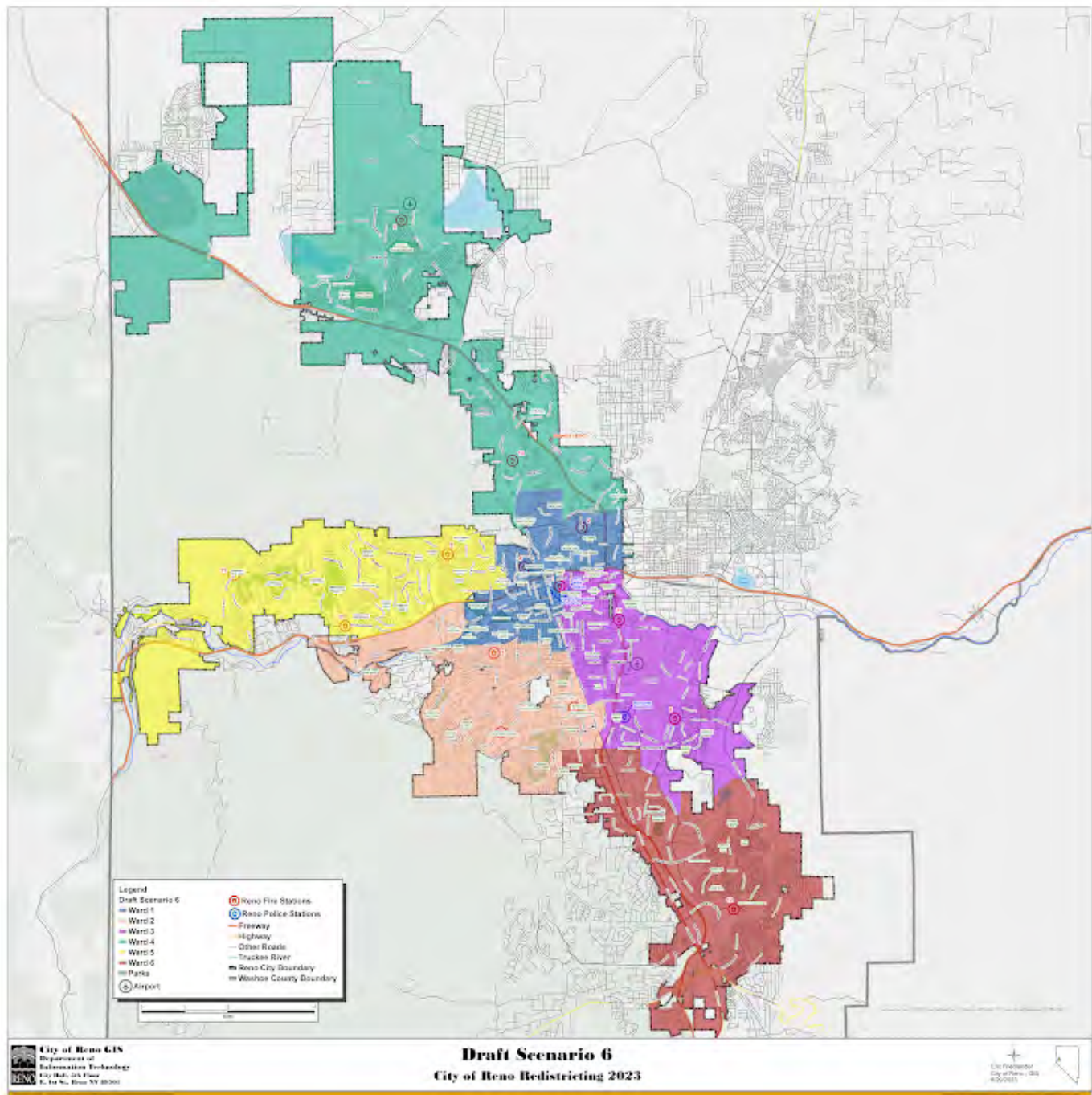
Any additional input you would like to add on draft map #5?

.....

Draft Map #6

[Interactive Map](#)

Draft Map Scenario #6



Please rate draft map #6.

Unsatisfied

1 ☐

2 ☐

3 ☒

4 ☐

5 ☐

Highly Satisfied

What do you like about draft map #6?

What could be better about draft map #6?

Any additional input you would like to add on draft map #6?

Your Information

First Name

Last Name

.....

Current Ward

.....

Email or Address

.....

This form was created inside of City of Reno.

Google Forms

Redistricting Draft Maps Feedback

The City of Reno is redrawing its ward boundaries to transition from five to six wards. Please provide your feedback on the six draft scenarios below. Check on [Reno.Gov/Redistricting](https://reno.gov/redistricting) for information about this process.

Draft Map #1

[Interactive Map](#)

Draft Map #1



Please rate draft map #1.

Unsatisfied

1 ☐

2 ☒

3 ☐

4 ☐

5 ☐

Highly Satisfied

What do you like about draft map #1?

Draft map one is one of the few palatable maps, but it's still far from ideal. First of all, the colors used through ARC GIS are NOT The colors in districtr and the legend on this map is so small that I have to zoom in 500% to see the intended colors. Why aren't these the Districtr color schemes?

What could be better about draft map #1?

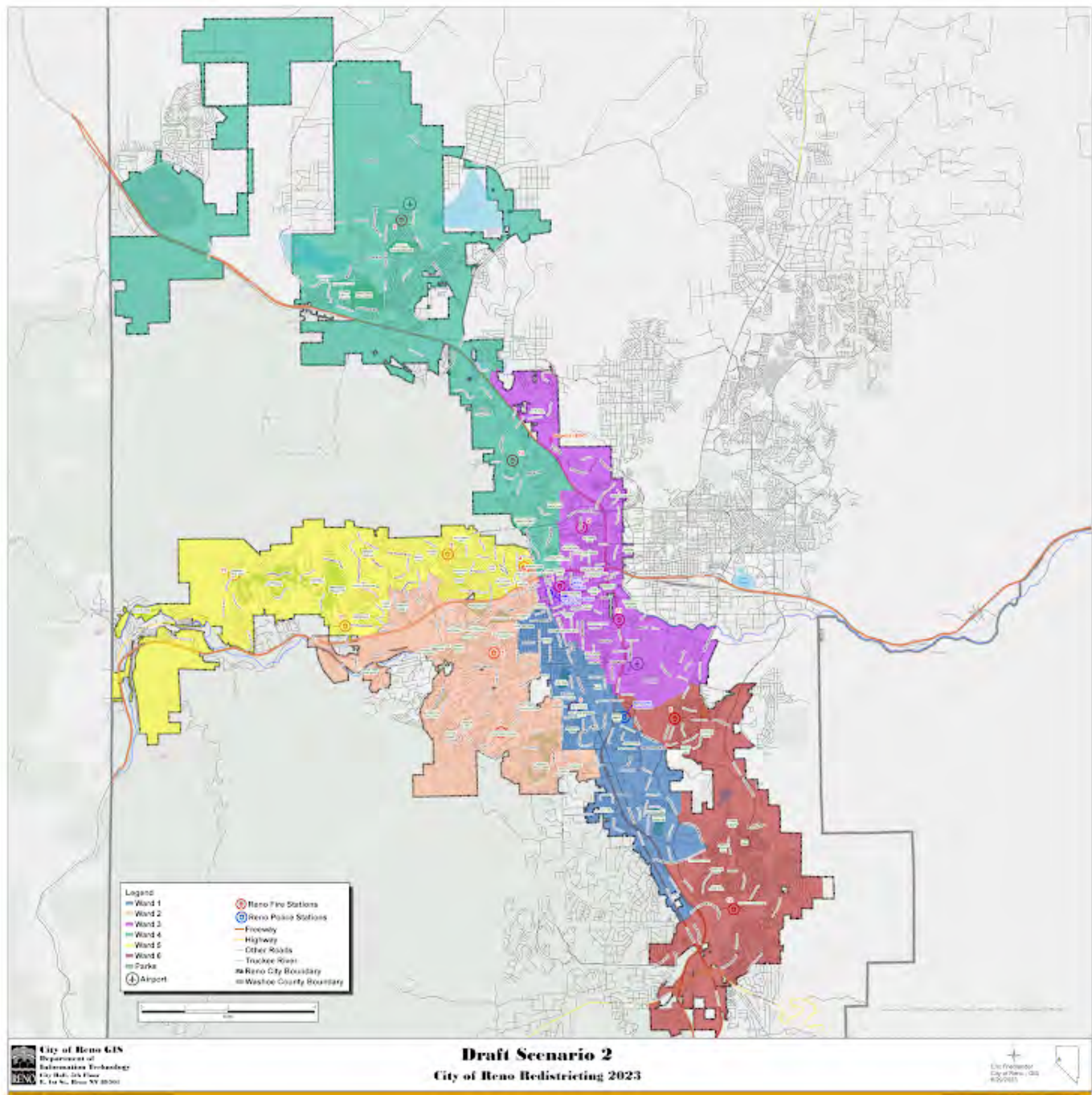
Ward 2 should not spaghetti down to South Reno. As with most public provided maps Ward 6 is logically south Reno. Ward 2 should expand to the west, ward one and 3 should be the downtown and South Reno should be Ward 6.

Any additional input you would like to add for draft map #1?

Draft Map #2

[Interactive Map](#)

Draft Map Scenario #2



Please rate draft map #2.

Unsatisfied

1 ☒

2 ☐

3 ☐

4 ☐

5 ☐

Highly Satisfied

What do you like about draft map #2?

Nothing.

What could be better about draft map #2?

It shouldn't be considered.

Any additional input you would like to add for draft map #2?

It shouldn't be considered.

Draft Map #3

[Interactive Map](#)

Draft Map Scenario #3



Please rate draft map #3.

Unsatisfied

1 ☒

2 ☐

3 ☐

4 ☐

5 ☐

Highly Satisfied

What do you like about draft map #3?

Nothing, it doesn't make sense why so many districts are so long and interspersed.

What could be better about draft map #3?

It shouldn't be considered.

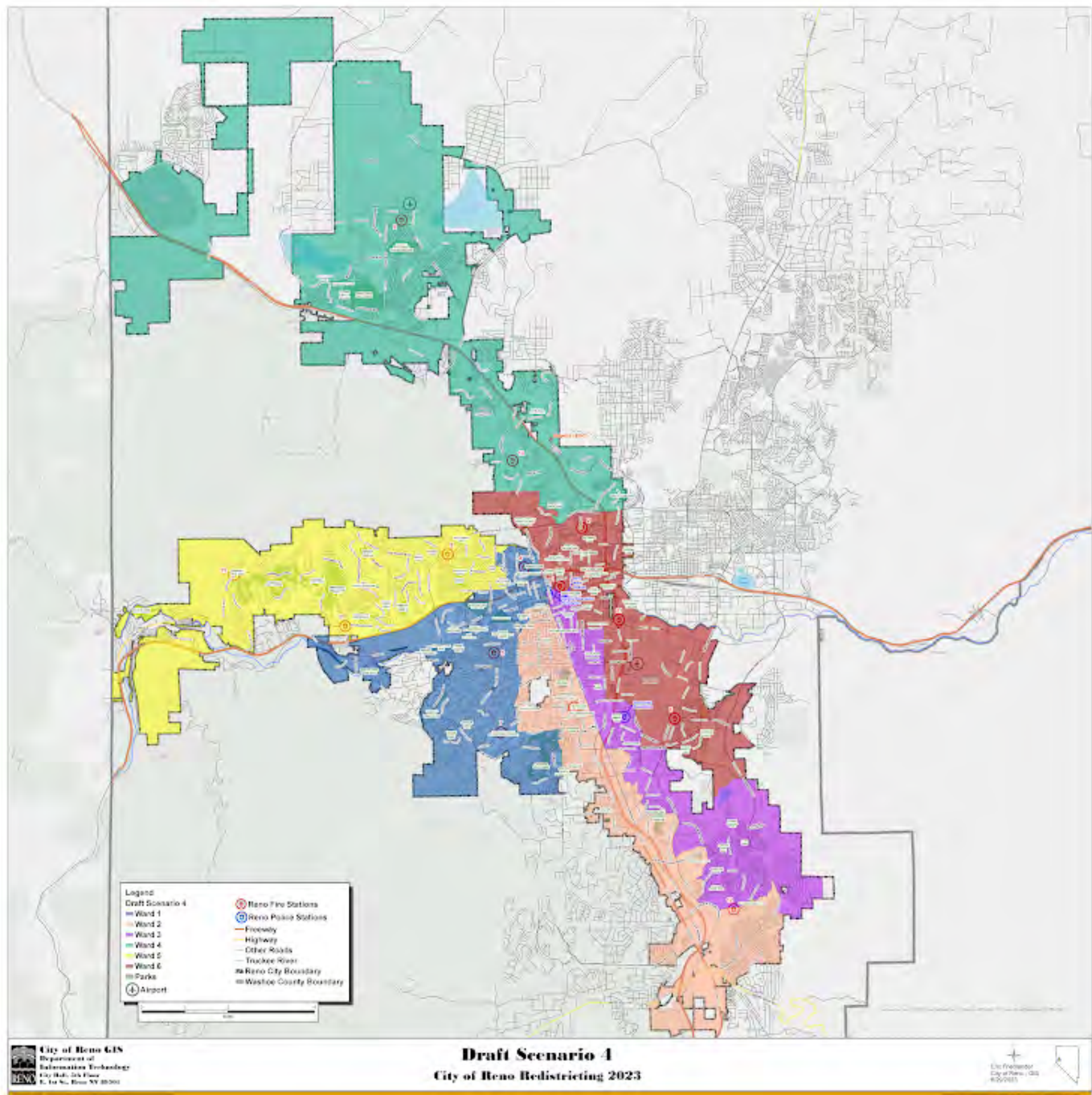
Any additional input you would like to add on draft map #3?

It shouldn't be considered.

Draft Map #4

[Interactive Map](#)

Draft Map Scenario #4



Please rate draft map #4.

Unsatisfied

1 ☒

2 ☐

3 ☐

4 ☐

5 ☐

Highly Satisfied

What do you like about draft map #4?

Nothing. It is too long and interspersed amongst the wards.

What could be better about draft map #4?

It shouldn't be considered.

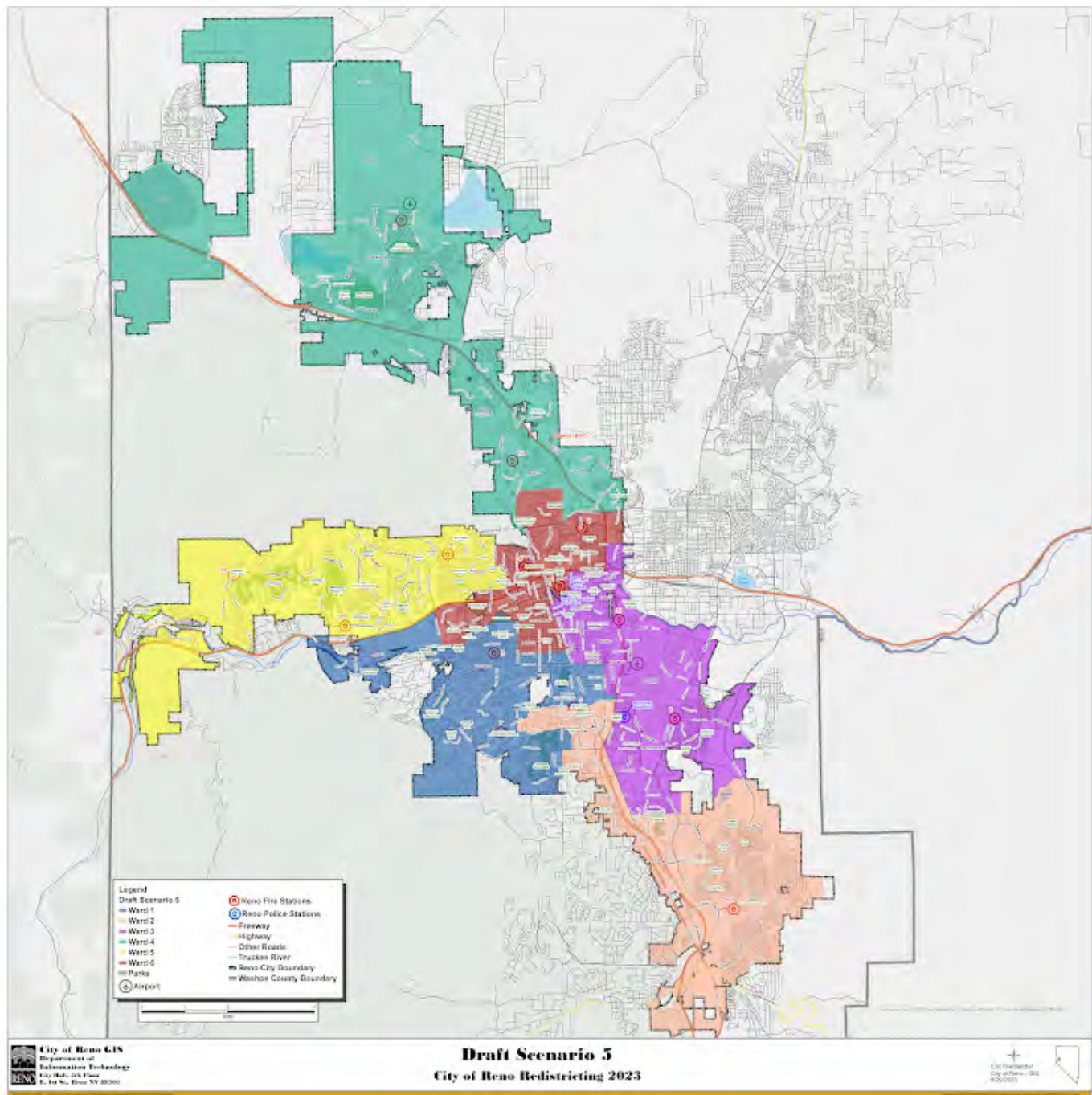
Any additional input you would like to add on draft map #4?

It shouldn't be considered.

Draft Map #5

[Interactive Map](#)

Draft Map Scenario #5



Please rate draft map #5.

Unsatisfied

1 ☒

2 ☐

3 ☐

4 ☐

5 ☐

Highly Satisfied

What do you like about draft map #5?

Nothing. Again, it intersperses the wards and even cuts off ward 1 from the rest of ward 1 which isn't allowed.

What could be better about draft map #5?

It shouldn't be considered.

Any additional input you would like to add on draft map #5?

It shouldn't be considered.

Draft Map #6

[Interactive Map](#)

Draft Map Scenario #6



Please rate draft map #6.

Unsatisfied

1 ☐

2 ☐

3 ☒

4 ☐

5 ☐

Highly Satisfied

What do you like about draft map #6?

.....
This is the most palatable map of the 6 proposed.

What could be better about draft map #6?

.....
Ward 5 should be all of West Reno. Ward one should be more focused on downtown and ward 3 should be moved to closer to ward 4 so ward 1 doesn't sit on top of it. I'd like to see more commitment to the historical ward boundaries other than south reno SHOULD be ward 6, which is what this map has.

Any additional input you would like to add on draft map #6?

.....

Your Information

First Name

William

Last Name

Mantle

Current Ward

3

Email or Address

mantleofearth@yahoo.com

This form was created inside of City of Reno.

Google Forms

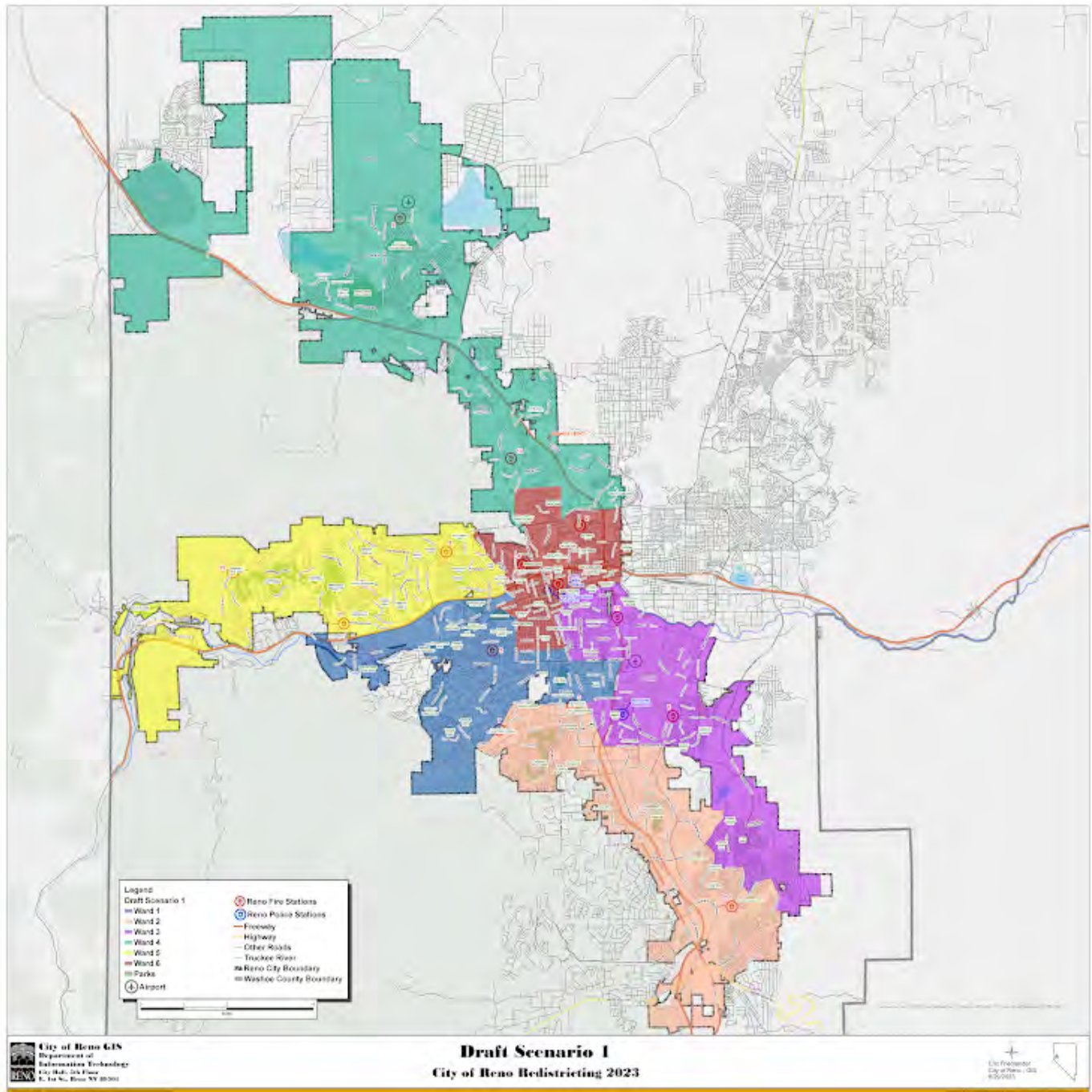
Redistricting Draft Maps Feedback

The City of Reno is redrawing its ward boundaries to transition from five to six wards. Please provide your feedback on the six draft scenarios below. Check on [Reno.Gov/Redistricting](https://reno.gov/redistricting) for information about this process.

Draft Map #1

[Interactive Map](#)

Draft Map #1



Please rate draft map #1.

Unsatisfied

1 ☒

2 ☐

3 ☐

4 ☐

5 ☐

Highly Satisfied

What do you like about draft map #1?

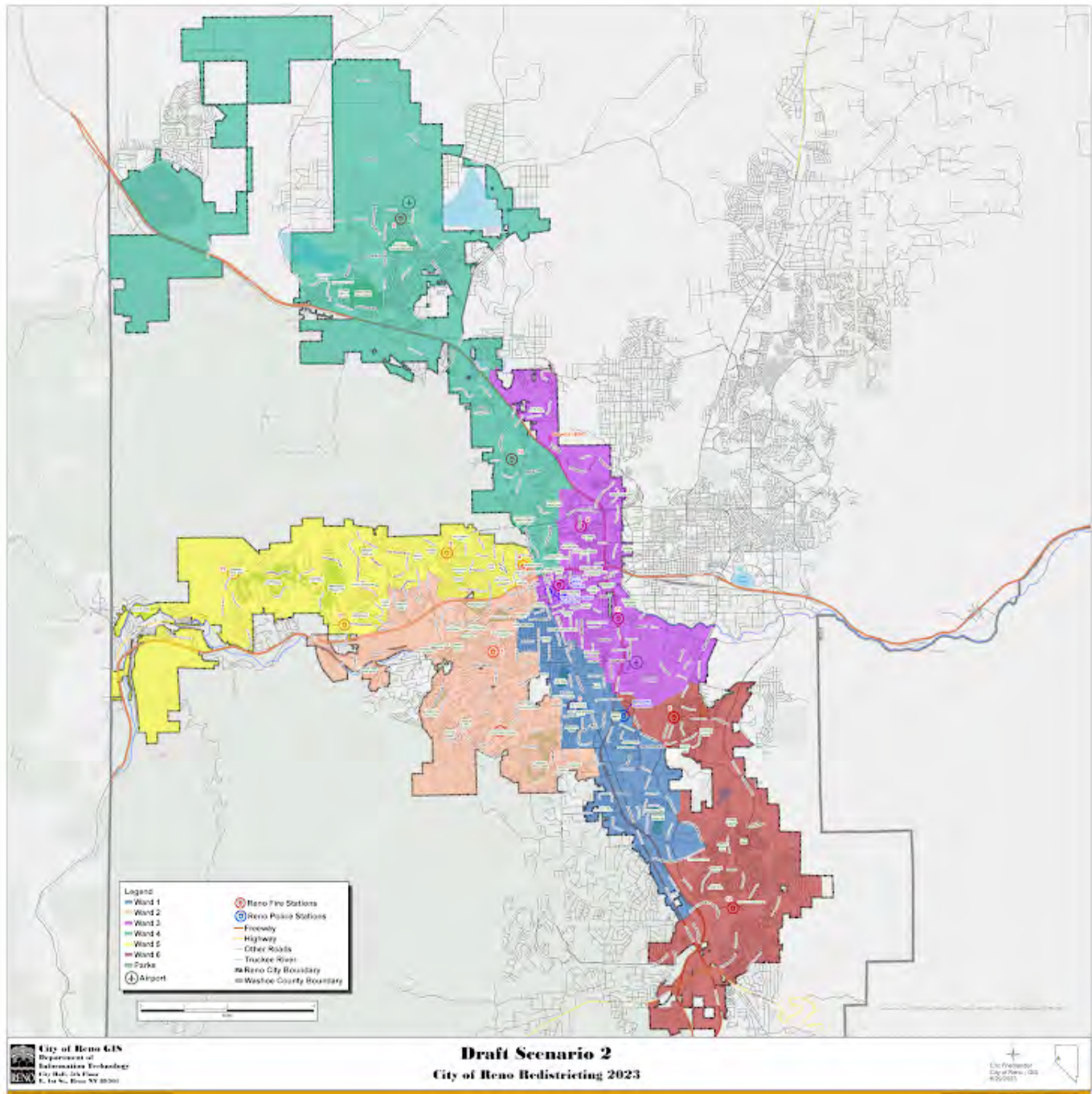
What could be better about draft map #1?

Any additional input you would like to add for draft map #1?

Draft Map #2

[Interactive Map](#)

Draft Map Scenario #2



Please rate draft map #2.

Unsatisfied

1 ☒

2 ☐

3 ☐

4 ☐

5 ☐

Highly Satisfied

What do you like about draft map #2?

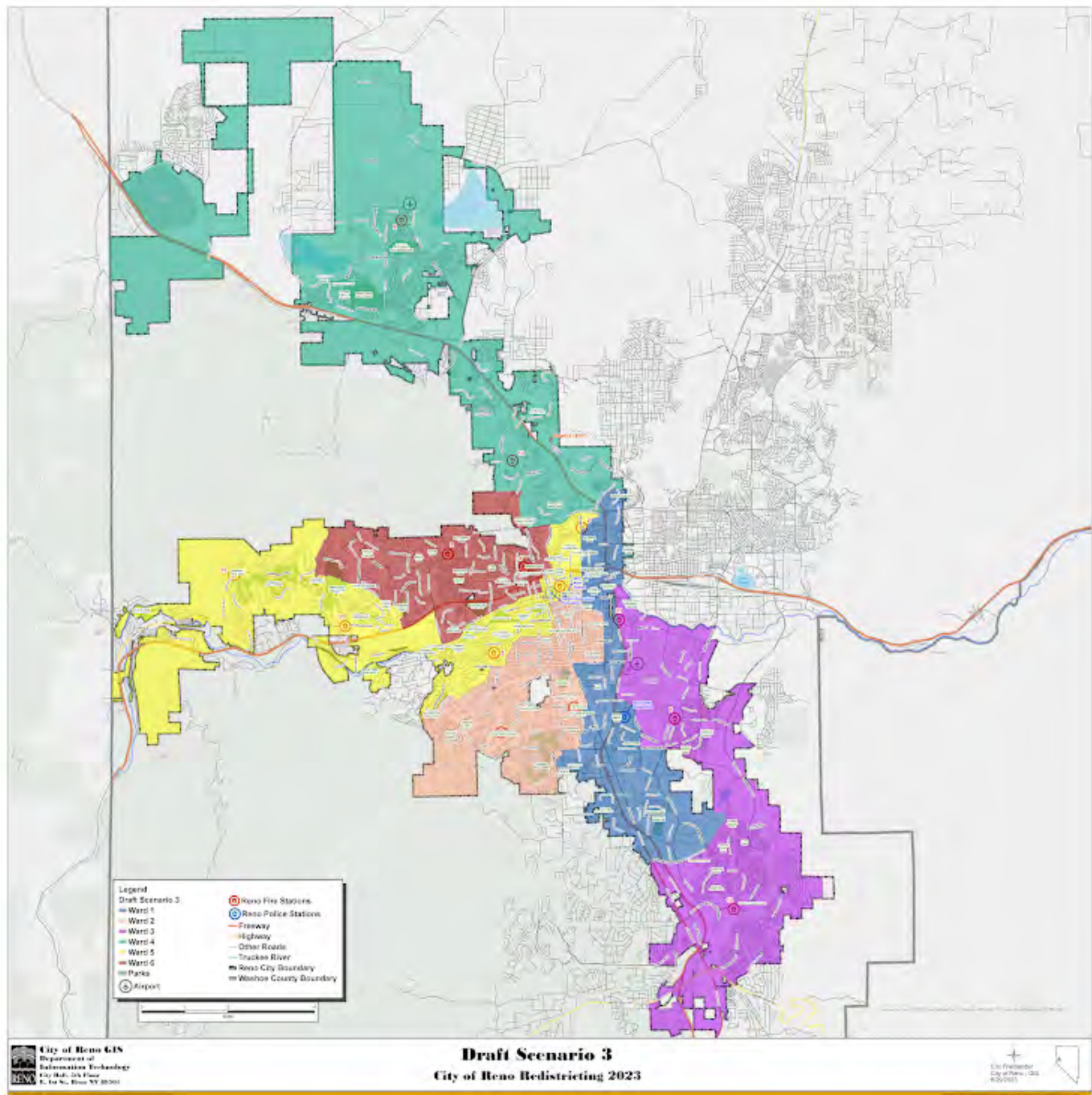
What could be better about draft map #2?

Any additional input you would like to add for draft map #2?

Draft Map #3

[Interactive Map](#)

Draft Map Scenario #3



Please rate draft map #3.

Unsatisfied

1 ☐

2 ☐

3 ☐

4 ☐

5 ☒

Highly Satisfied

What do you like about draft map #3?

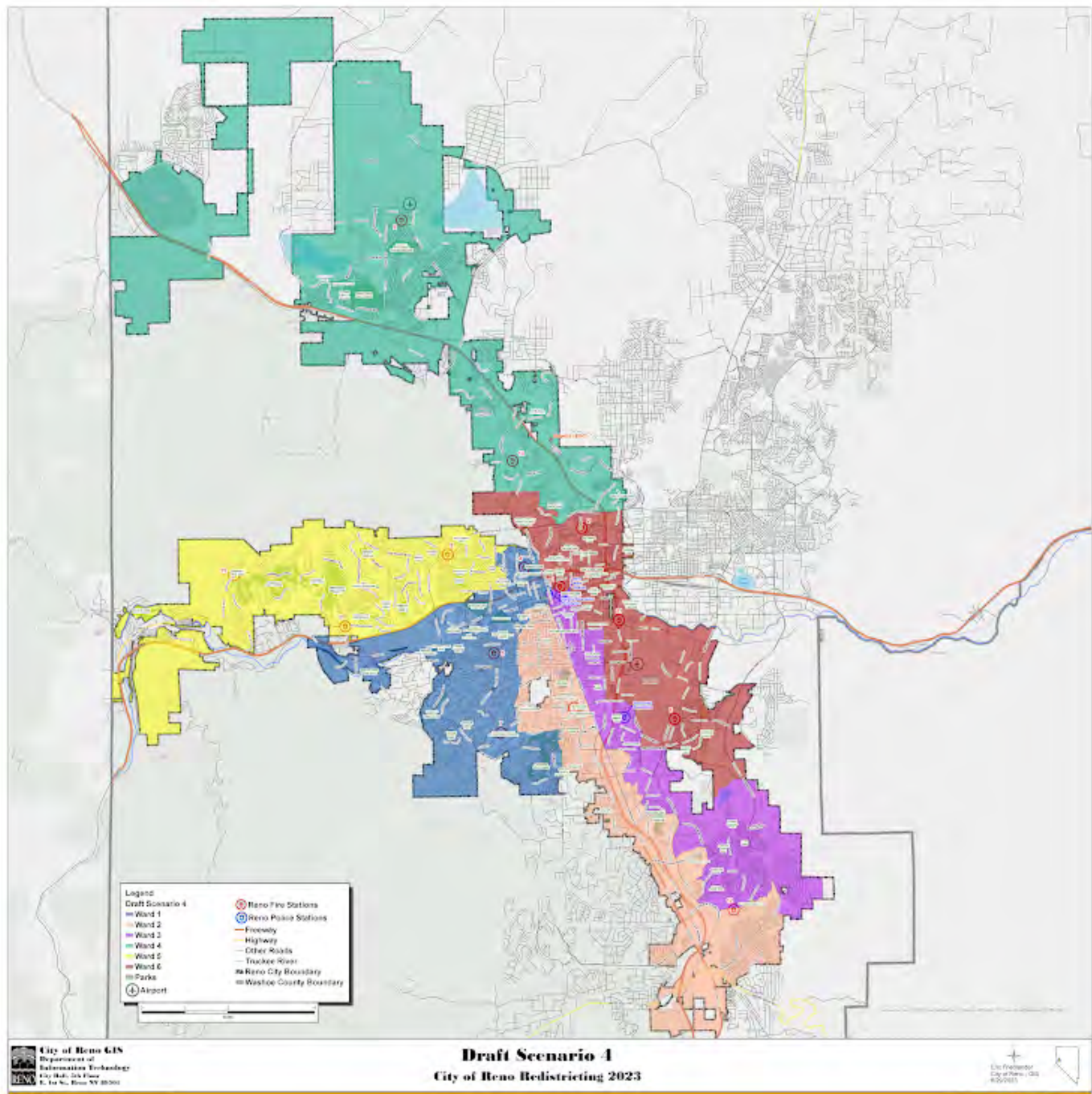
What could be better about draft map #3?

Any additional input you would like to add on draft map #3?

Draft Map #4

[Interactive Map](#)

Draft Map Scenario #4



Please rate draft map #4.

Unsatisfied

1 ☒

2 ☐

3 ☐

4 ☐

5 ☐

Highly Satisfied

What do you like about draft map #4?

What could be better about draft map #4?

Any additional input you would like to add on draft map #4?

Draft Map #5

[Interactive Map](#)

Draft Map Scenario #5



Please rate draft map #5.

Unsatisfied

1 ☒

2 ☐

3 ☐

4 ☐

5 ☐

Highly Satisfied

What do you like about draft map #5?

What could be better about draft map #5?

Any additional input you would like to add on draft map #5?

Draft Map #6

[Interactive Map](#)

Draft Map Scenario #6



Please rate draft map #6.

Unsatisfied

1 ☒

2 ☐

3 ☐

4 ☐

5 ☐

Highly Satisfied

What do you like about draft map #6?

.....

What could be better about draft map #6?

.....

Any additional input you would like to add on draft map #6?

.....

Your Information

First Name

Sharon

Last Name

Bates

Current Ward

3

Email or Address

sharoninreno@att.net

This form was created inside of City of Reno.

Google Forms

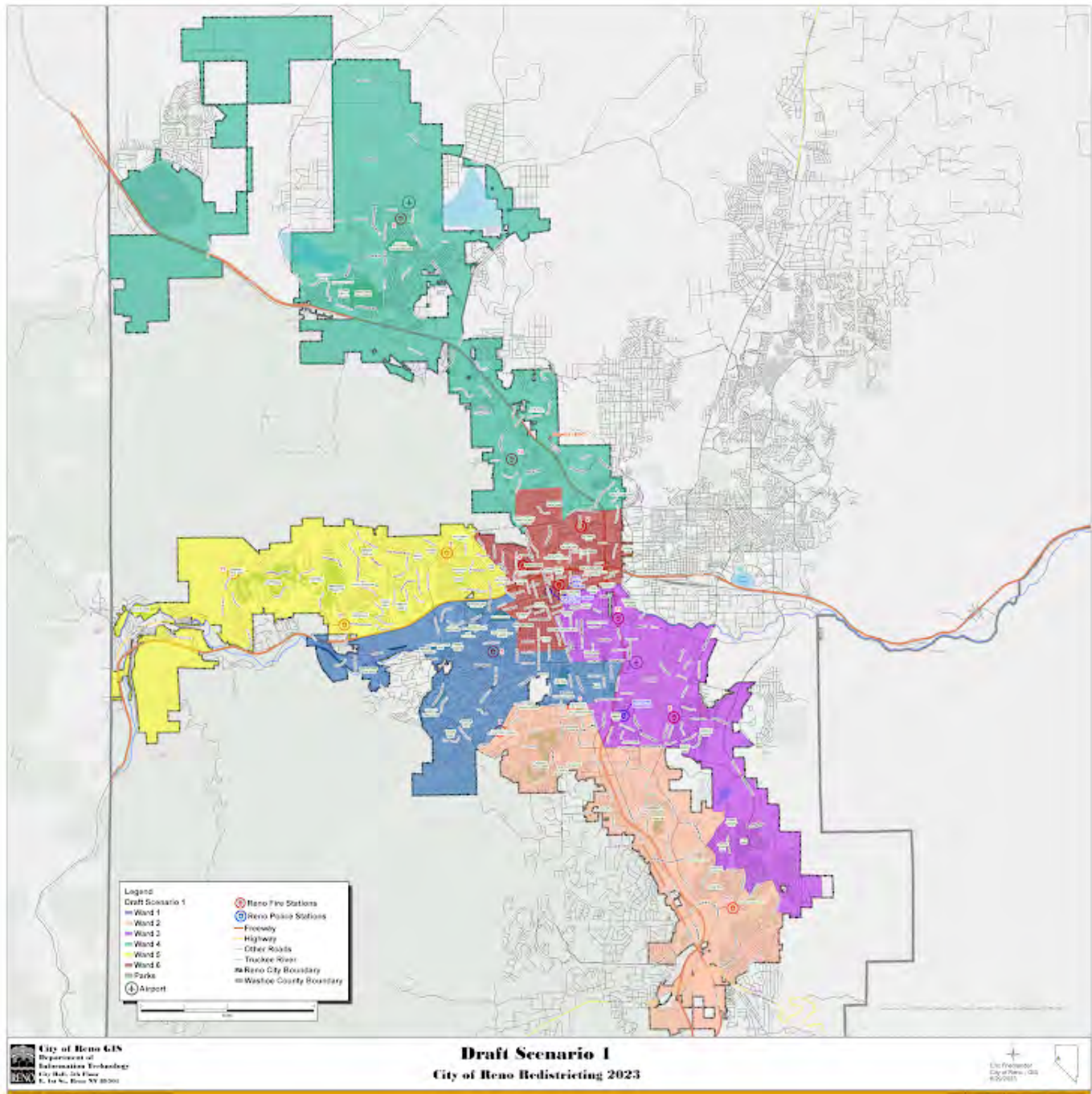
Redistricting Draft Maps Feedback

The City of Reno is redrawing its ward boundaries to transition from five to six wards. Please provide your feedback on the six draft scenarios below. Check on [Reno.Gov/Redistricting](https://reno.gov/redistricting) for information about this process.

Draft Map #1

[Interactive Map](#)

Draft Map #1



Please rate draft map #1.

Unsatisfied

1 ☒

2 ☐

3 ☐

4 ☐

5 ☐

Highly Satisfied

What do you like about draft map #1?

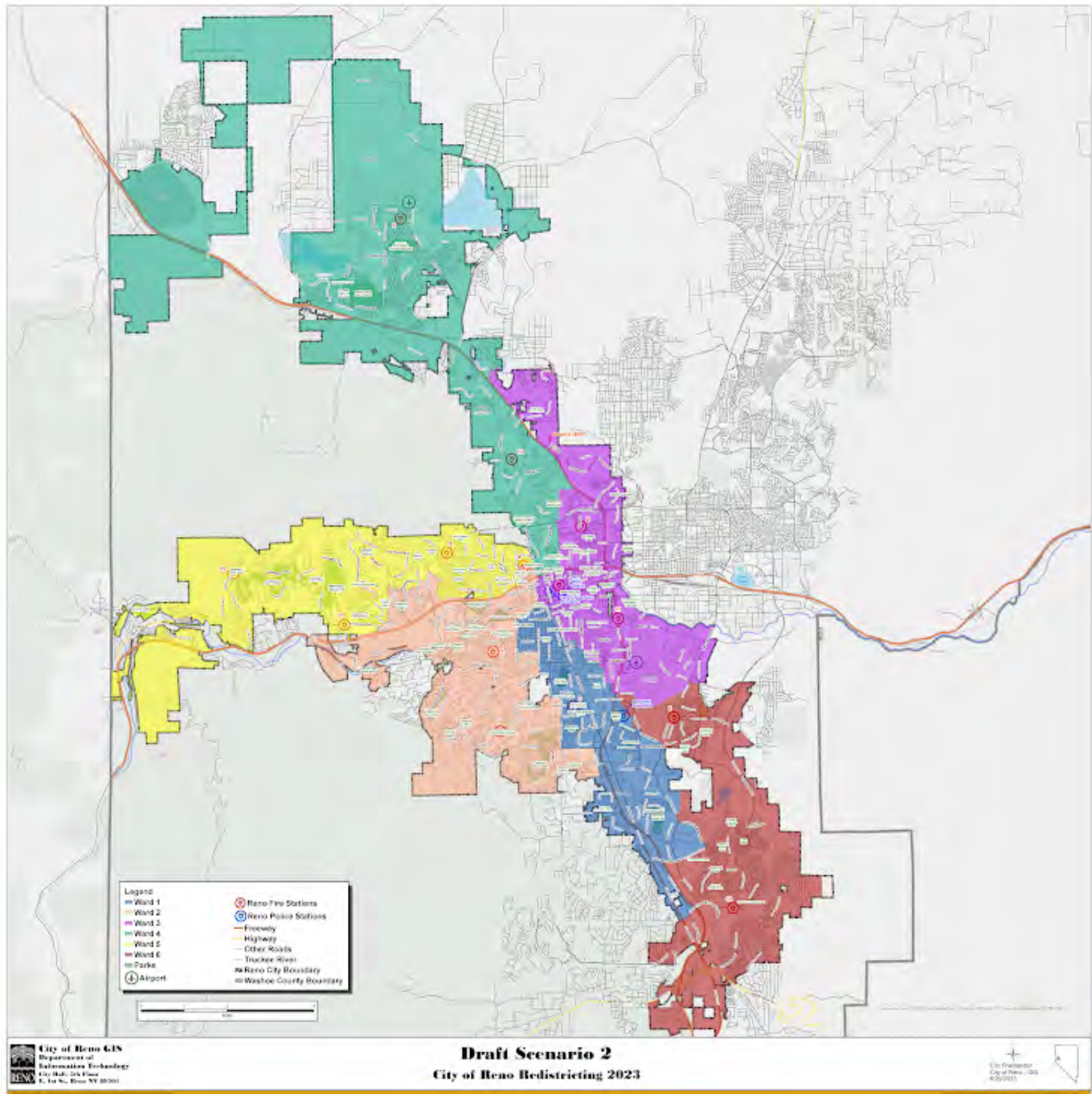
What could be better about draft map #1?

Any additional input you would like to add for draft map #1?

Draft Map #2

[Interactive Map](#)

Draft Map Scenario #2



Please rate draft map #2.

Unsatisfied

1 ☒

2 ☐

3 ☐

4 ☐

5 ☐

Highly Satisfied

What do you like about draft map #2?

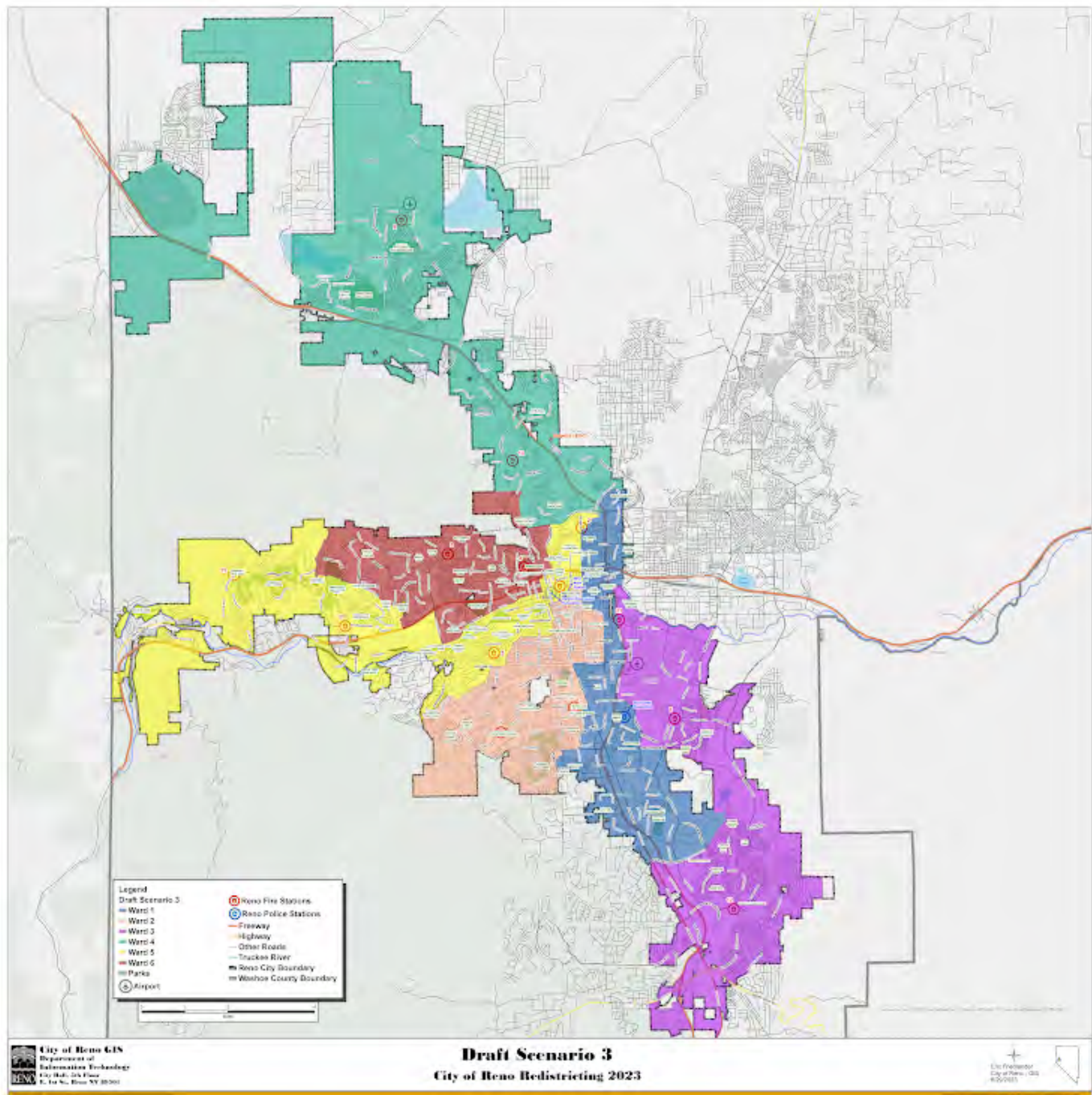
What could be better about draft map #2?

Any additional input you would like to add for draft map #2?

Draft Map #3

[Interactive Map](#)

Draft Map Scenario #3



Please rate draft map #3.

Unsatisfied

1 ☐

2 ☐

3 ☐

4 ☐

5 ☒

Highly Satisfied

What do you like about draft map #3?

What could be better about draft map #3?

Any additional input you would like to add on draft map #3?

Draft Map #4

[Interactive Map](#)

Draft Map Scenario #4



Please rate draft map #4.

Unsatisfied

1 ☒

2 ☐

3 ☐

4 ☐

5 ☐

Highly Satisfied

What do you like about draft map #4?

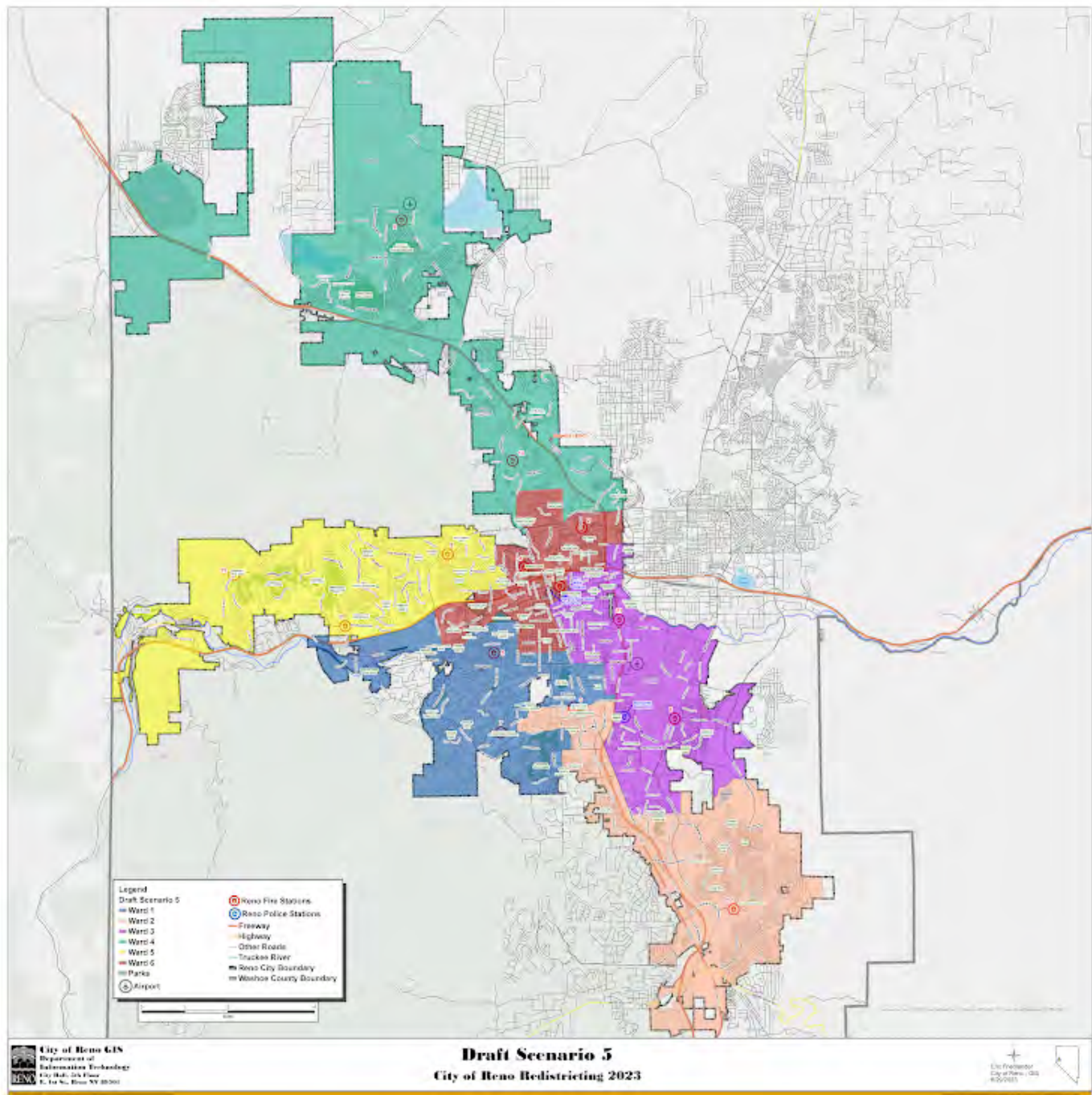
What could be better about draft map #4?

Any additional input you would like to add on draft map #4?

Draft Map #5

[Interactive Map](#)

Draft Map Scenario #5



Please rate draft map #5.

Unsatisfied

1 ☒

2 ☐

3 ☐

4 ☐

5 ☐

Highly Satisfied

What do you like about draft map #5?

.....

What could be better about draft map #5?

.....

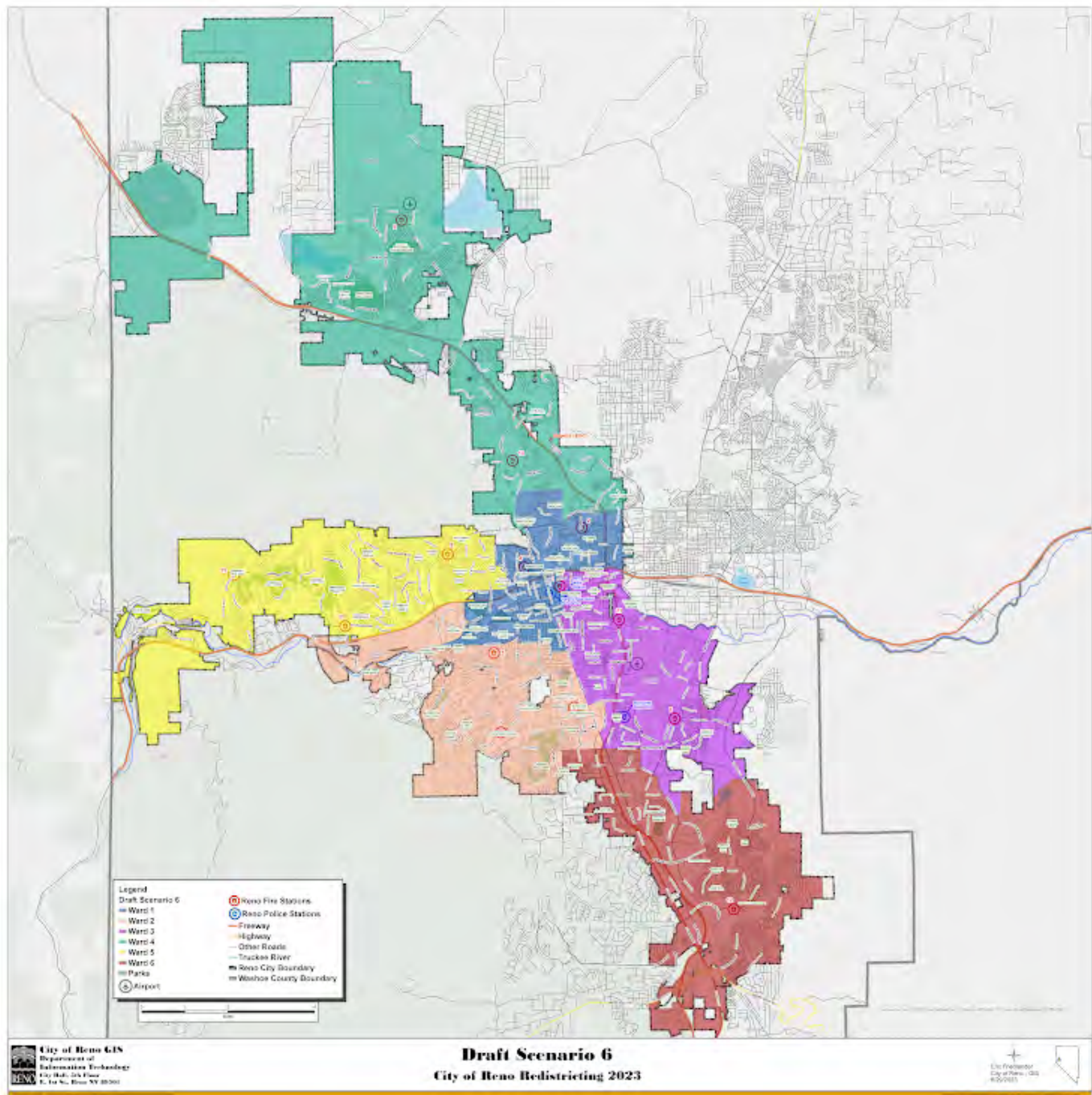
Any additional input you would like to add on draft map #5?

.....

Draft Map #6

[Interactive Map](#)

Draft Map Scenario #6



Please rate draft map #6.

Unsatisfied

1 ☒

2 ☐

3 ☐

4 ☐

5 ☐

Highly Satisfied

What do you like about draft map #6?

What could be better about draft map #6?

Any additional input you would like to add on draft map #6?

Your Information

First Name

Marie

Last Name

Sapparrart Solis

Current Ward

Ward 3

Email or Address

msapparrart@yahoo.com

This form was created inside of City of Reno.

Google Forms

Redistricting Draft Maps Feedback

The City of Reno is redrawing its ward boundaries to transition from five to six wards. Please provide your feedback on the six draft scenarios below. Check on [Reno.Gov/Redistricting](https://reno.gov/redistricting) for information about this process.

Draft Map #1

[Interactive Map](#)

Draft Map #1



Please rate draft map #1.

Unsatisfied

1 ☒

2 ☐

3 ☐

4 ☐

5 ☐

Highly Satisfied

What do you like about draft map #1?

.....

What could be better about draft map #1?

.....

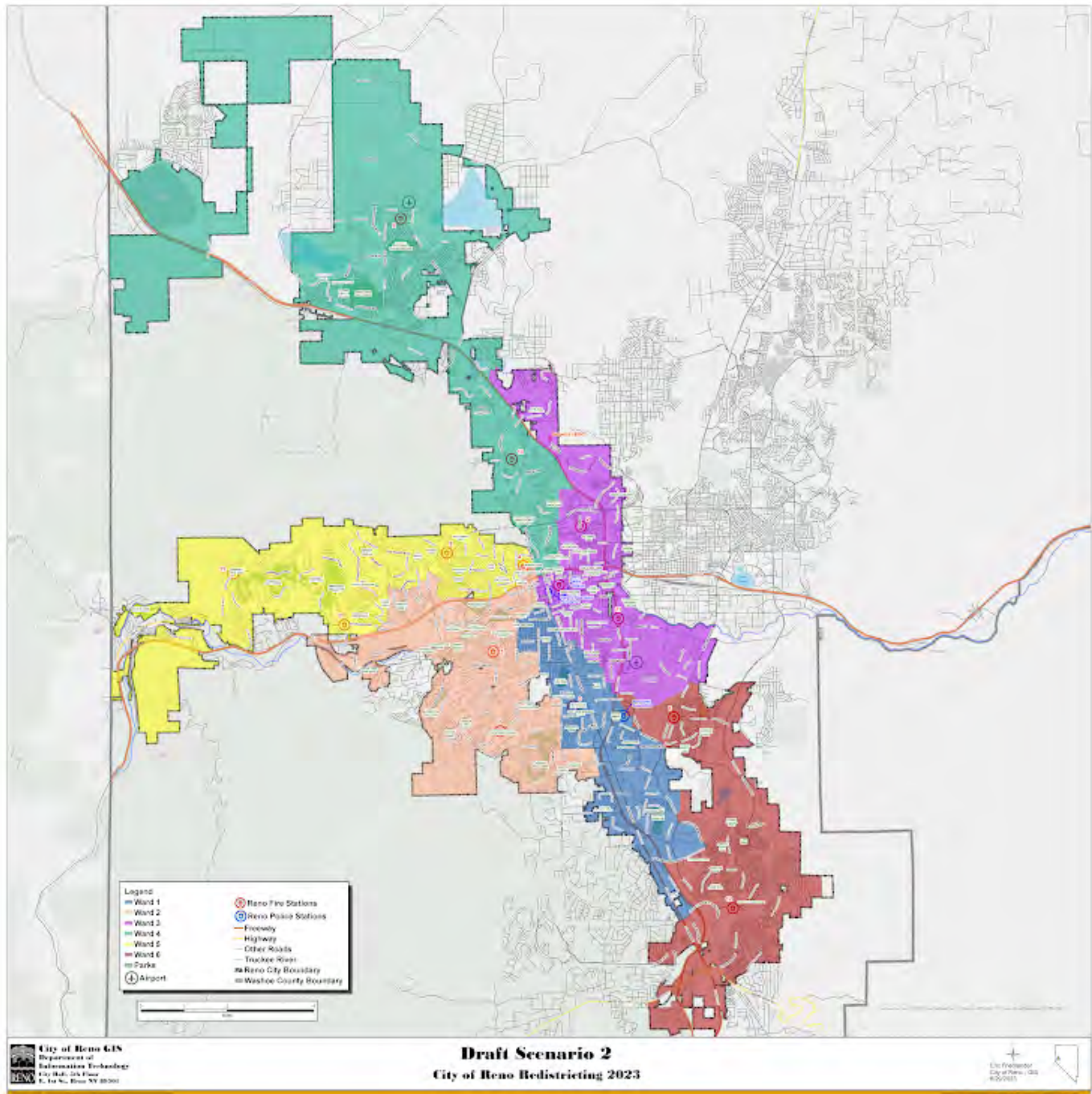
Any additional input you would like to add for draft map #1?

.....

Draft Map #2

[Interactive Map](#)

Draft Map Scenario #2



Please rate draft map #2.

Unsatisfied

1 ☒

2 ☐

3 ☐

4 ☐

5 ☐

Highly Satisfied

What do you like about draft map #2?

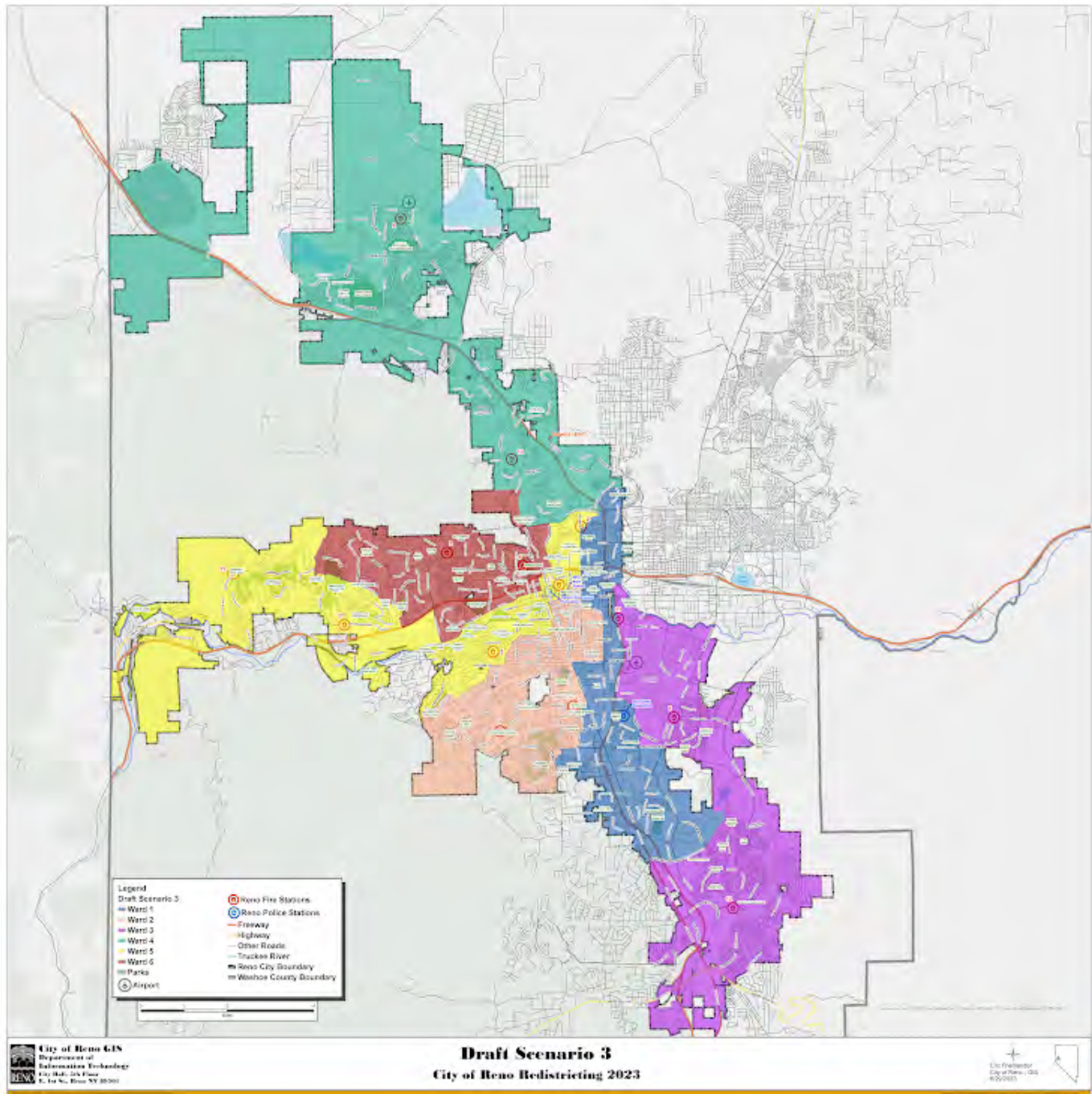
What could be better about draft map #2?

Any additional input you would like to add for draft map #2?

Draft Map #3

[Interactive Map](#)

Draft Map Scenario #3



Please rate draft map #3.

Unsatisfied

1 ☐

2 ☐

3 ☐

4 ☒

5 ☐

Highly Satisfied

What do you like about draft map #3?

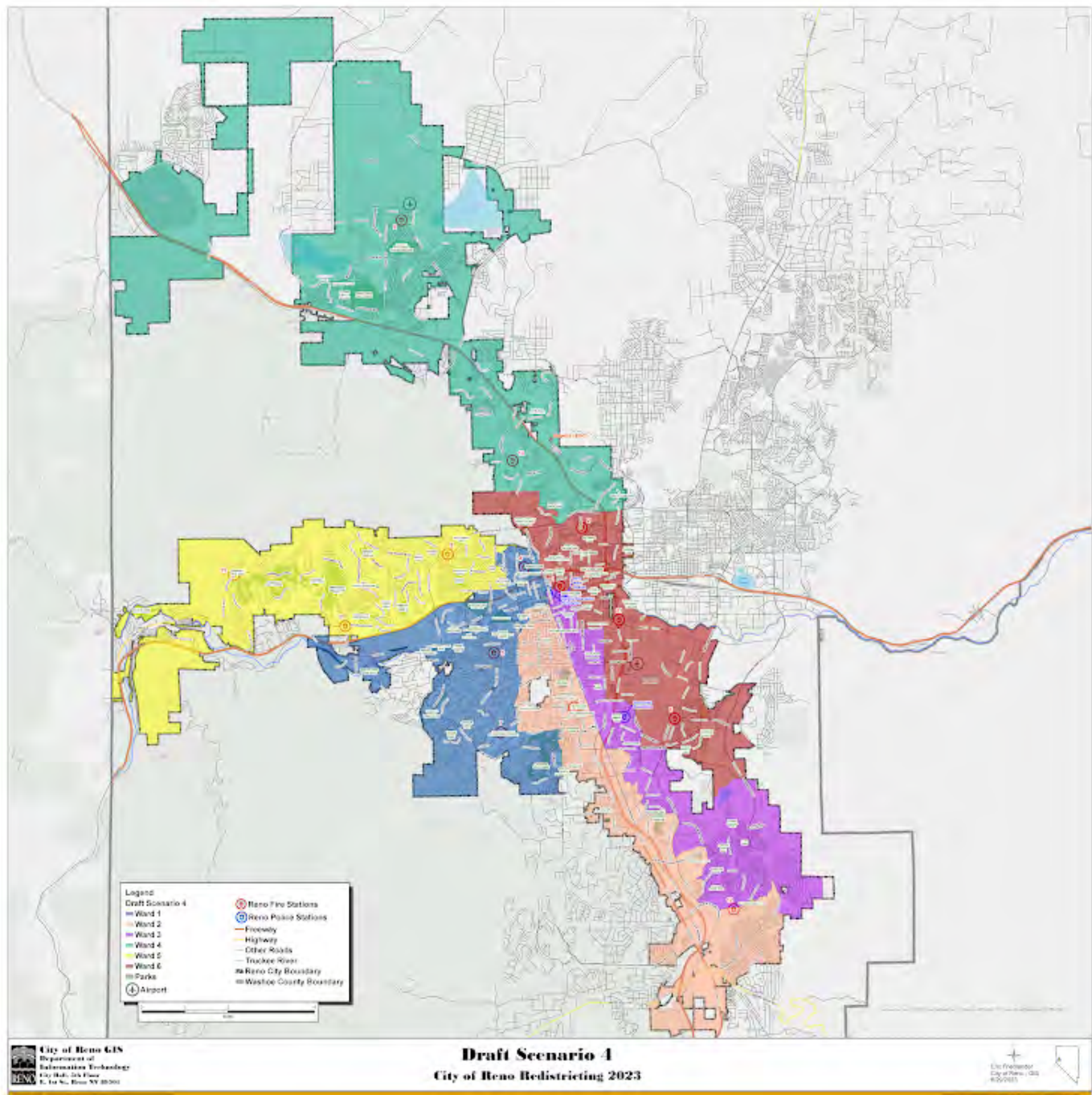
What could be better about draft map #3?

Any additional input you would like to add on draft map #3?

Draft Map #4

[Interactive Map](#)

Draft Map Scenario #4



Please rate draft map #4.

Unsatisfied

1 ☐

2 ☐

3 ☐

4 ☐

5 ☒

Highly Satisfied

What do you like about draft map #4?

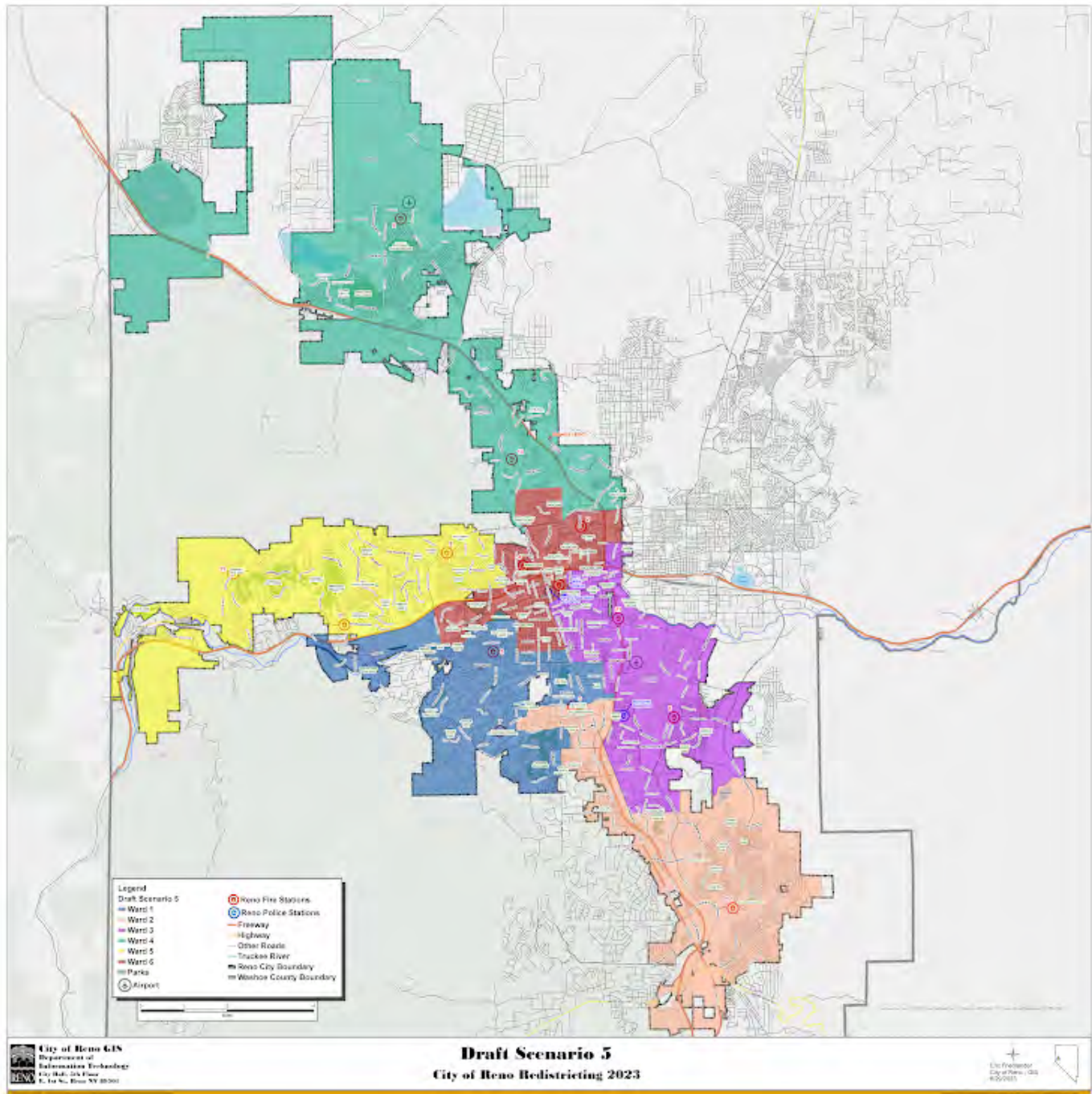
What could be better about draft map #4?

Any additional input you would like to add on draft map #4?

Draft Map #5

[Interactive Map](#)

Draft Map Scenario #5



Please rate draft map #5.

Unsatisfied

1 ☒

2 ☐

3 ☐

4 ☐

5 ☐

Highly Satisfied

What do you like about draft map #5?

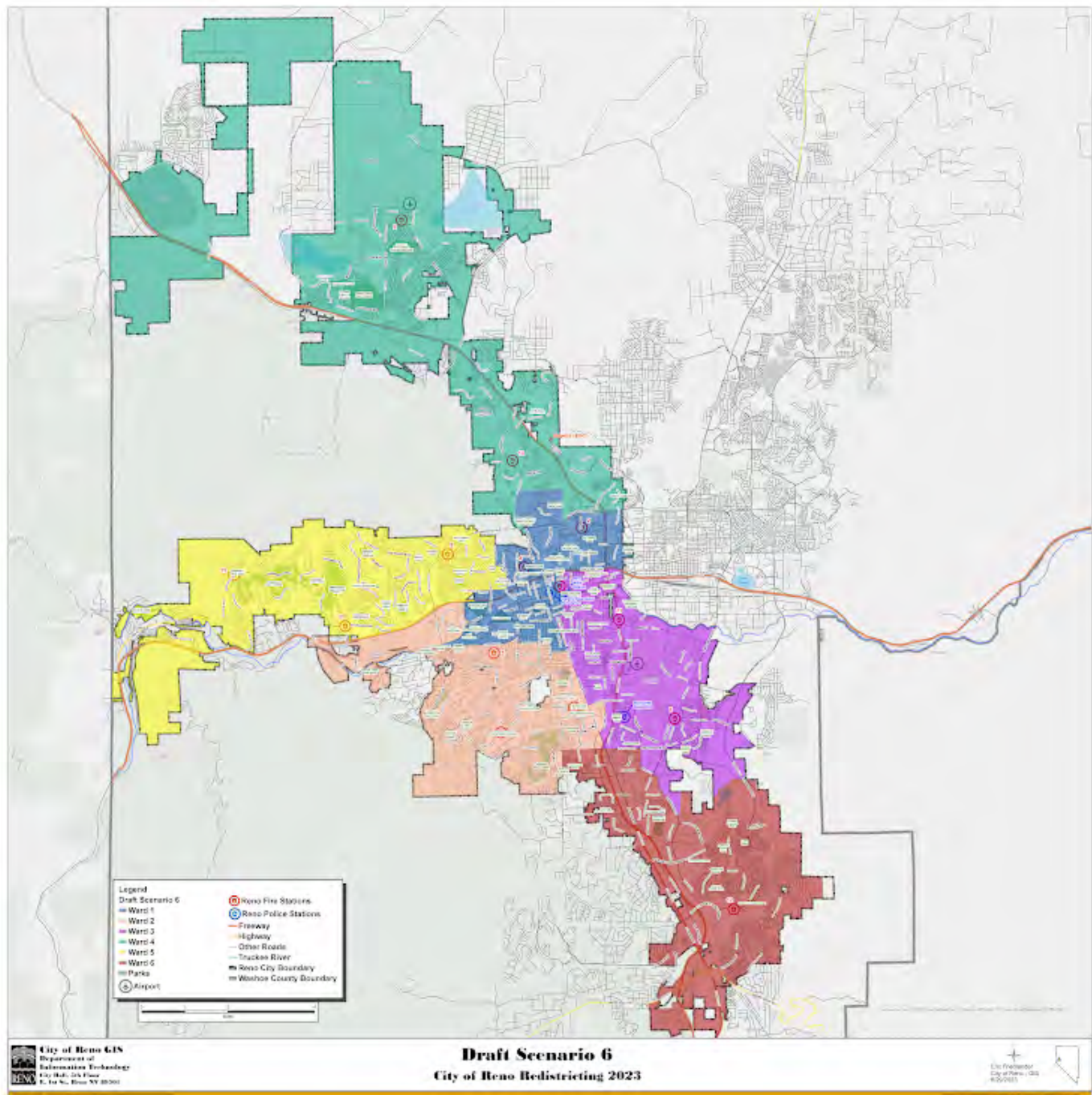
What could be better about draft map #5?

Any additional input you would like to add on draft map #5?

Draft Map #6

[Interactive Map](#)

Draft Map Scenario #6



Please rate draft map #6.

Unsatisfied

1 ☒

2 ☐

3 ☐

4 ☐

5 ☐

Highly Satisfied

What do you like about draft map #6?

What could be better about draft map #6?

Any additional input you would like to add on draft map #6?

Your Information

First Name

Gail

Last Name

West

Current Ward

3

Email or Address

gaildwest@sbcglobal.net

This form was created inside of City of Reno.

Google Forms

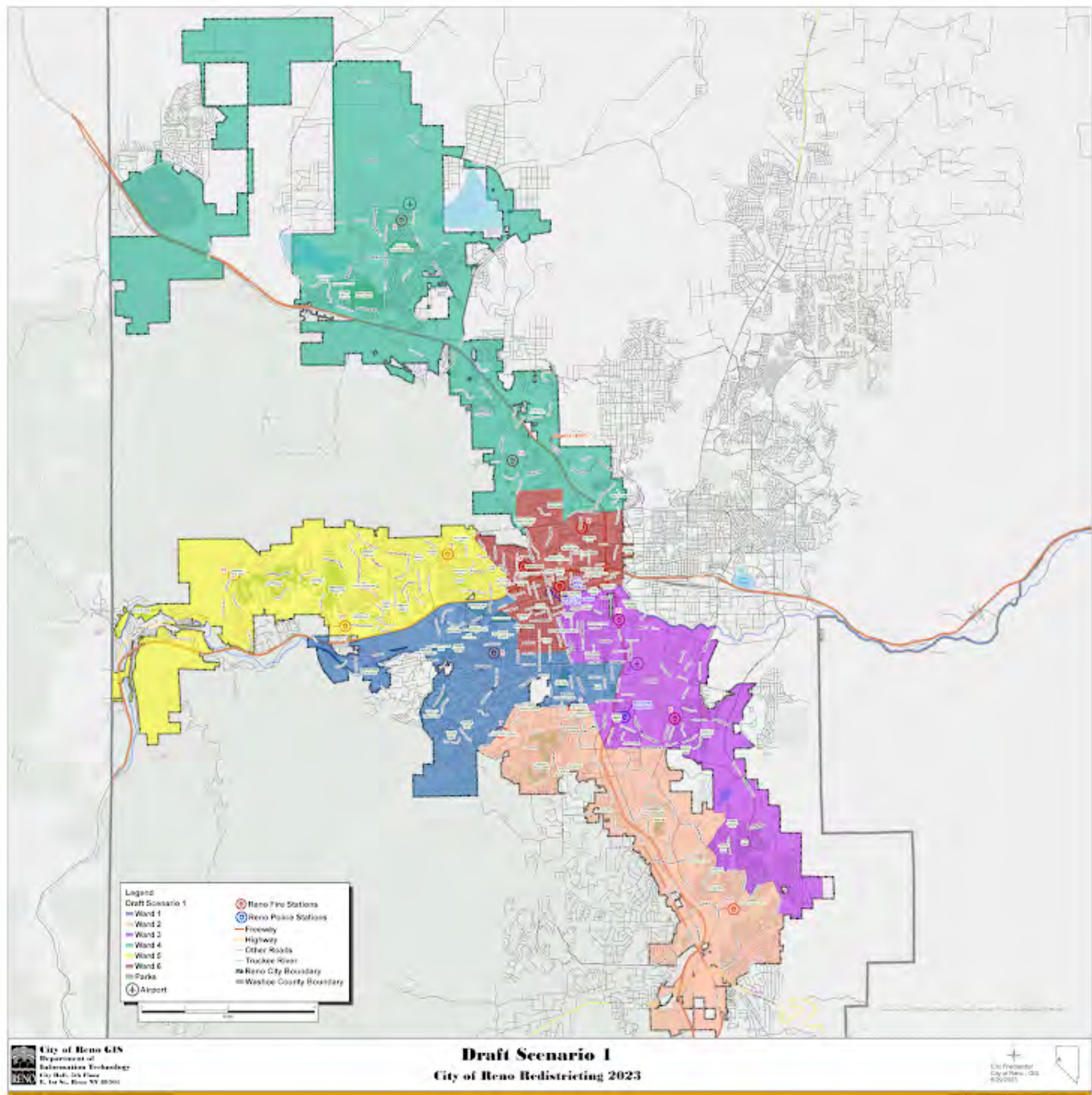
Redistricting Draft Maps Feedback

The City of Reno is redrawing its ward boundaries to transition from five to six wards. Please provide your feedback on the six draft scenarios below. Check on [Reno.Gov/Redistricting](https://reno.gov/redistricting) for information about this process.

Draft Map #1

[Interactive Map](#)

Draft Map #1



Please rate draft map #1.

Unsatisfied

1 ☒

2 ☐

3 ☐

4 ☐

5 ☐

Highly Satisfied

What do you like about draft map #1?

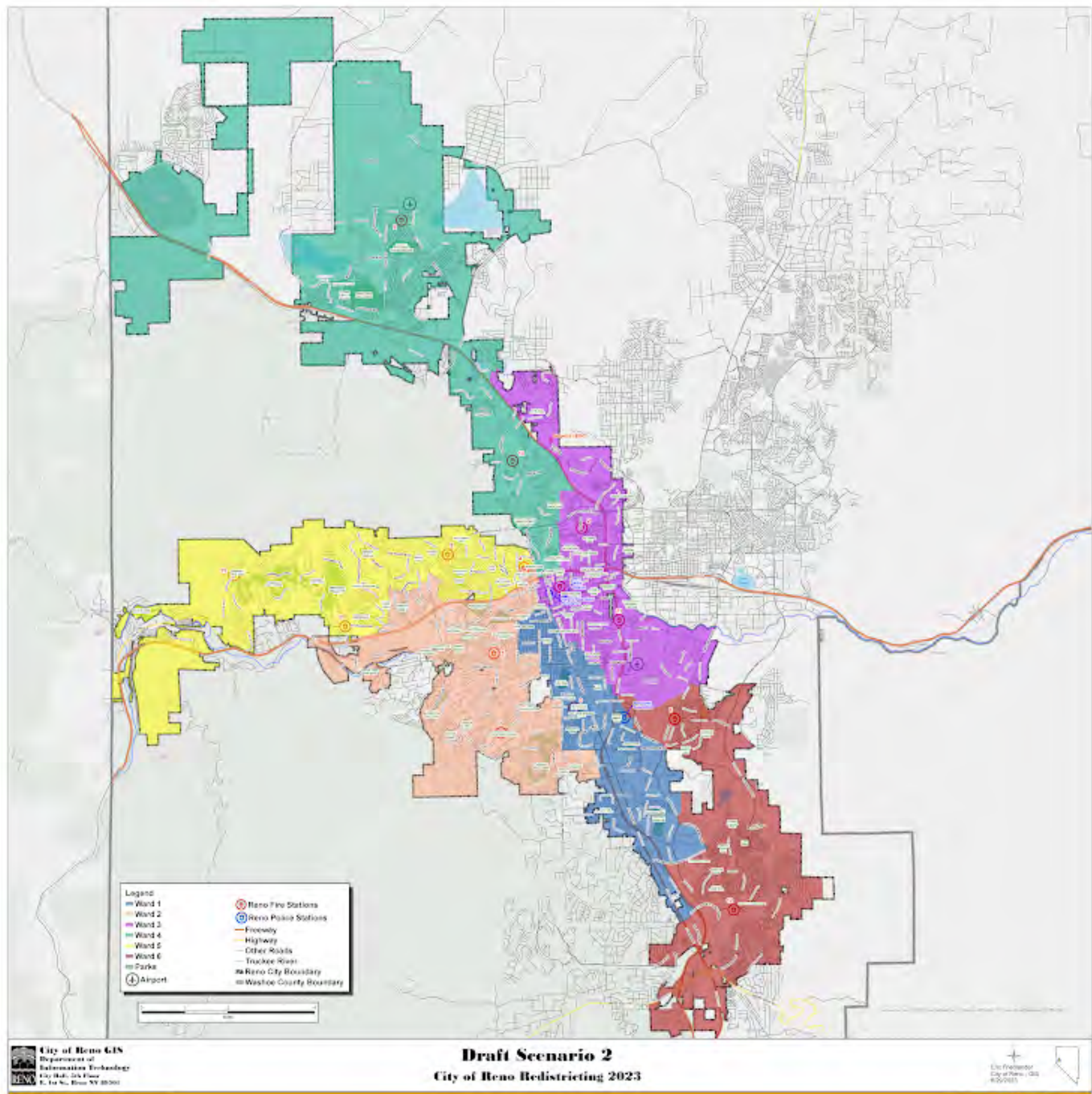
What could be better about draft map #1?

Any additional input you would like to add for draft map #1?

Draft Map #2

[Interactive Map](#)

Draft Map Scenario #2



Please rate draft map #2.

Unsatisfied

1 ☒

2 ☐

3 ☐

4 ☐

5 ☐

Highly Satisfied

What do you like about draft map #2?

What could be better about draft map #2?

Any additional input you would like to add for draft map #2?

Draft Map #3

[Interactive Map](#)

Draft Map Scenario #3



Please rate draft map #3.

Unsatisfied

1 ☐

2 ☐

3 ☐

4 ☐

5 ☒

Highly Satisfied

What do you like about draft map #3?

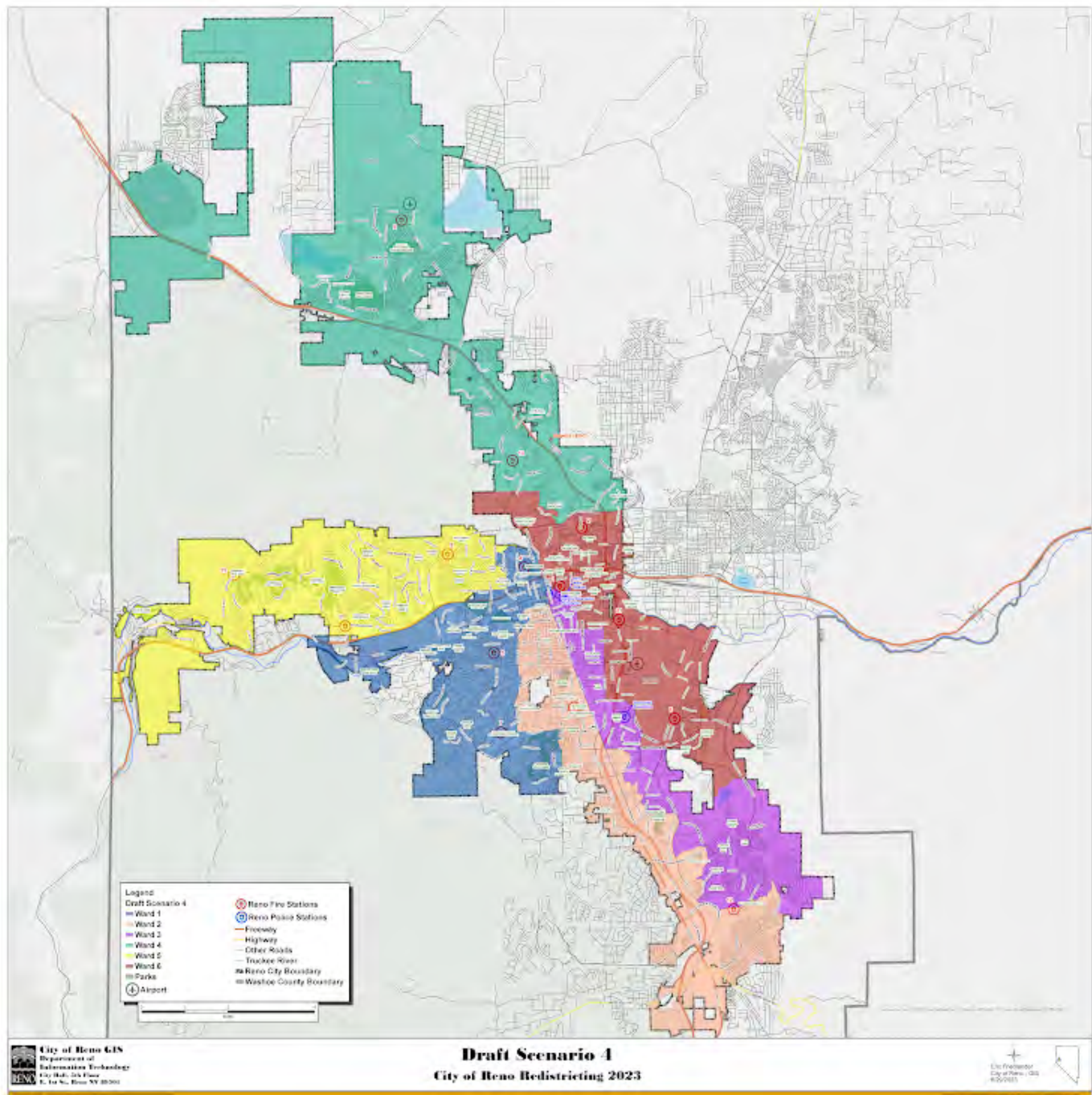
What could be better about draft map #3?

Any additional input you would like to add on draft map #3?

Draft Map #4

[Interactive Map](#)

Draft Map Scenario #4



Please rate draft map #4.

Unsatisfied

1 ☒

2 ☐

3 ☐

4 ☐

5 ☐

Highly Satisfied

What do you like about draft map #4?

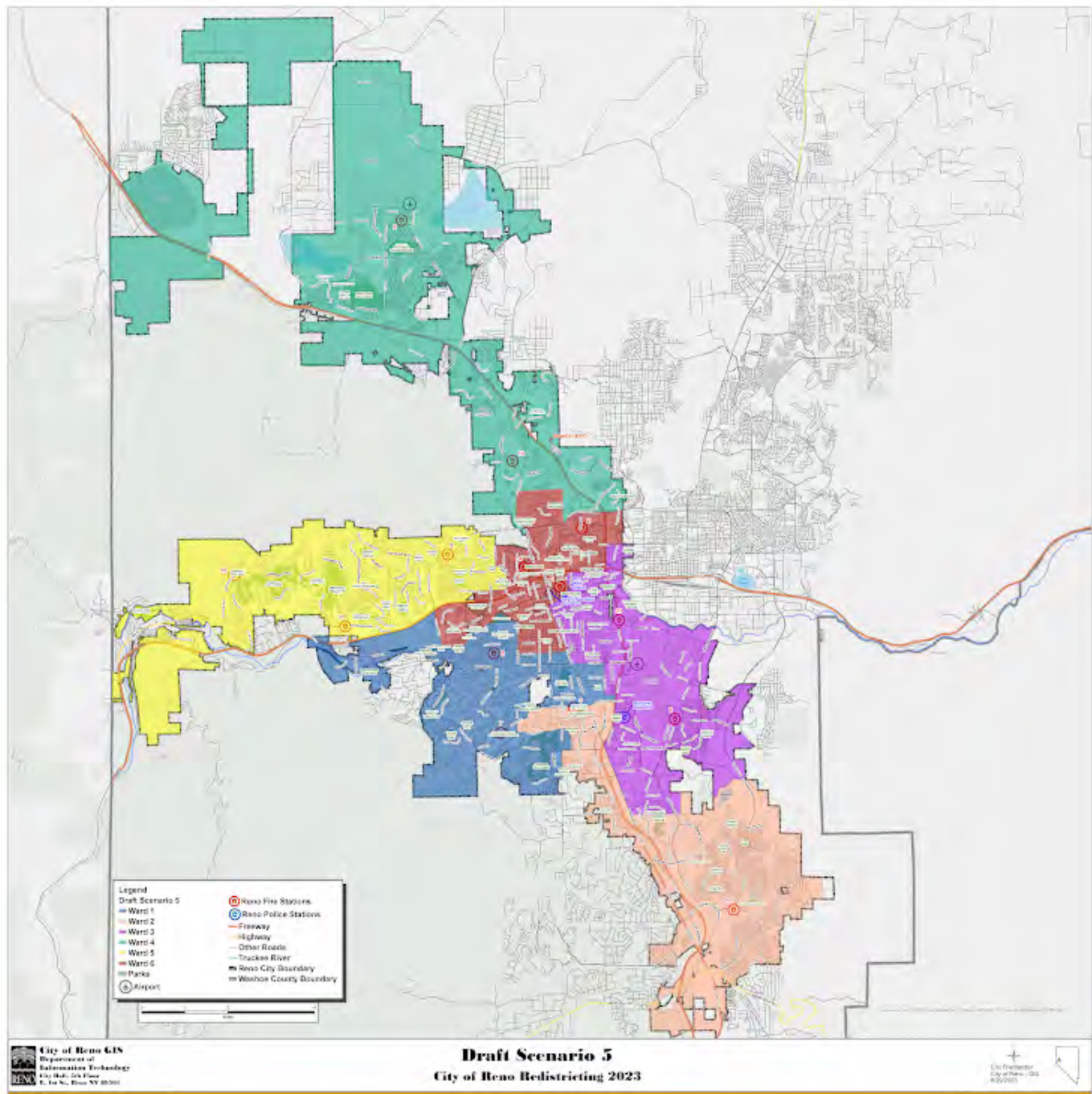
What could be better about draft map #4?

Any additional input you would like to add on draft map #4?

Draft Map #5

[Interactive Map](#)

Draft Map Scenario #5



Please rate draft map #5.

Unsatisfied

1 ☒

2 ☐

3 ☐

4 ☐

5 ☐

Highly Satisfied

What do you like about draft map #5?

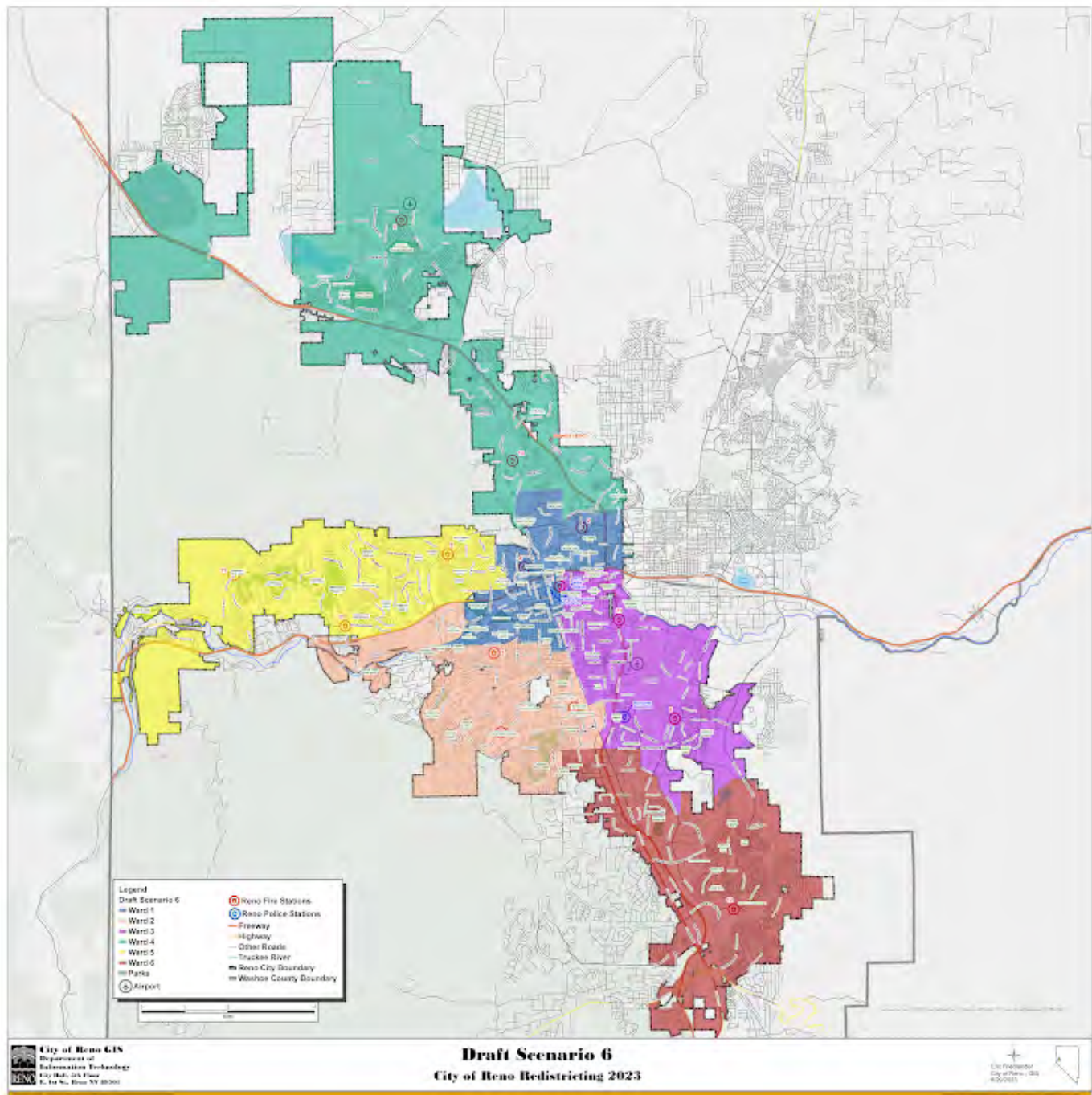
What could be better about draft map #5?

Any additional input you would like to add on draft map #5?

Draft Map #6

[Interactive Map](#)

Draft Map Scenario #6



Please rate draft map #6.

Unsatisfied

1 ☐

2 ☒

3 ☐

4 ☐

5 ☐

Highly Satisfied

What do you like about draft map #6?

What could be better about draft map #6?

Any additional input you would like to add on draft map #6?

Your Information

First Name

Brian

Last Name

Leslie

Current Ward

Ward 3

Email or Address

This form was created inside of City of Reno.

Google Forms

Redistricting Draft Maps Feedback

The City of Reno is redrawing its ward boundaries to transition from five to six wards. Please provide your feedback on the six draft scenarios below. Check on [Reno.Gov/Redistricting](https://reno.gov/redistricting) for information about this process.

Draft Map #1

[Interactive Map](#)

Draft Map #1



Please rate draft map #1.

Unsatisfied

1 ☒

2 ☐

3 ☐

4 ☐

5 ☐

Highly Satisfied

What do you like about draft map #1?

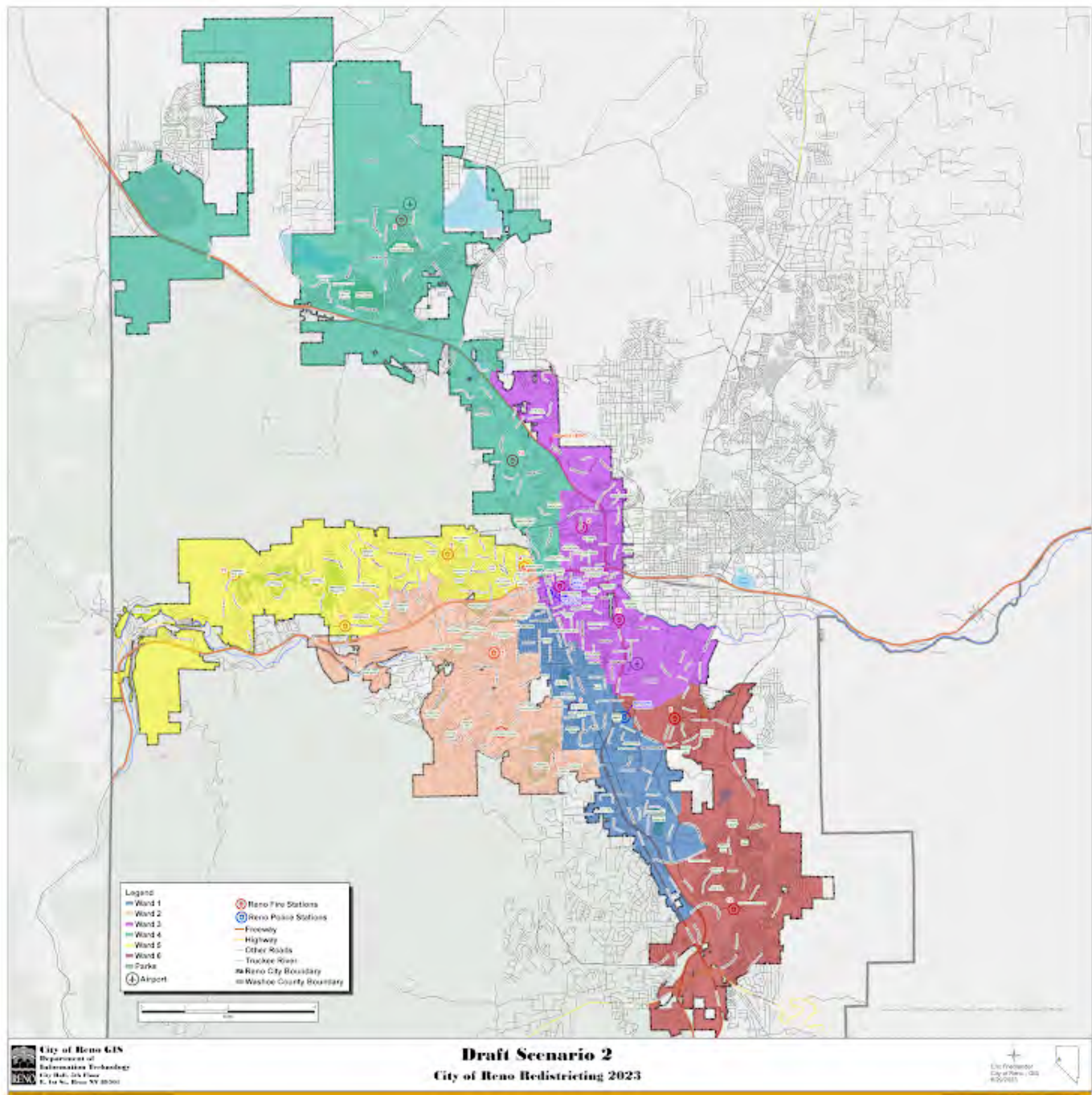
What could be better about draft map #1?

Any additional input you would like to add for draft map #1?

Draft Map #2

[Interactive Map](#)

Draft Map Scenario #2



Please rate draft map #2.

Unsatisfied

1 ☒

2 ☐

3 ☐

4 ☐

5 ☐

Highly Satisfied

What do you like about draft map #2?

What could be better about draft map #2?

Any additional input you would like to add for draft map #2?

Draft Map #3

[Interactive Map](#)

Draft Map Scenario #3



Please rate draft map #3.

Unsatisfied

1 ☐

2 ☐

3 ☐

4 ☐

5 ☒

Highly Satisfied

What do you like about draft map #3?

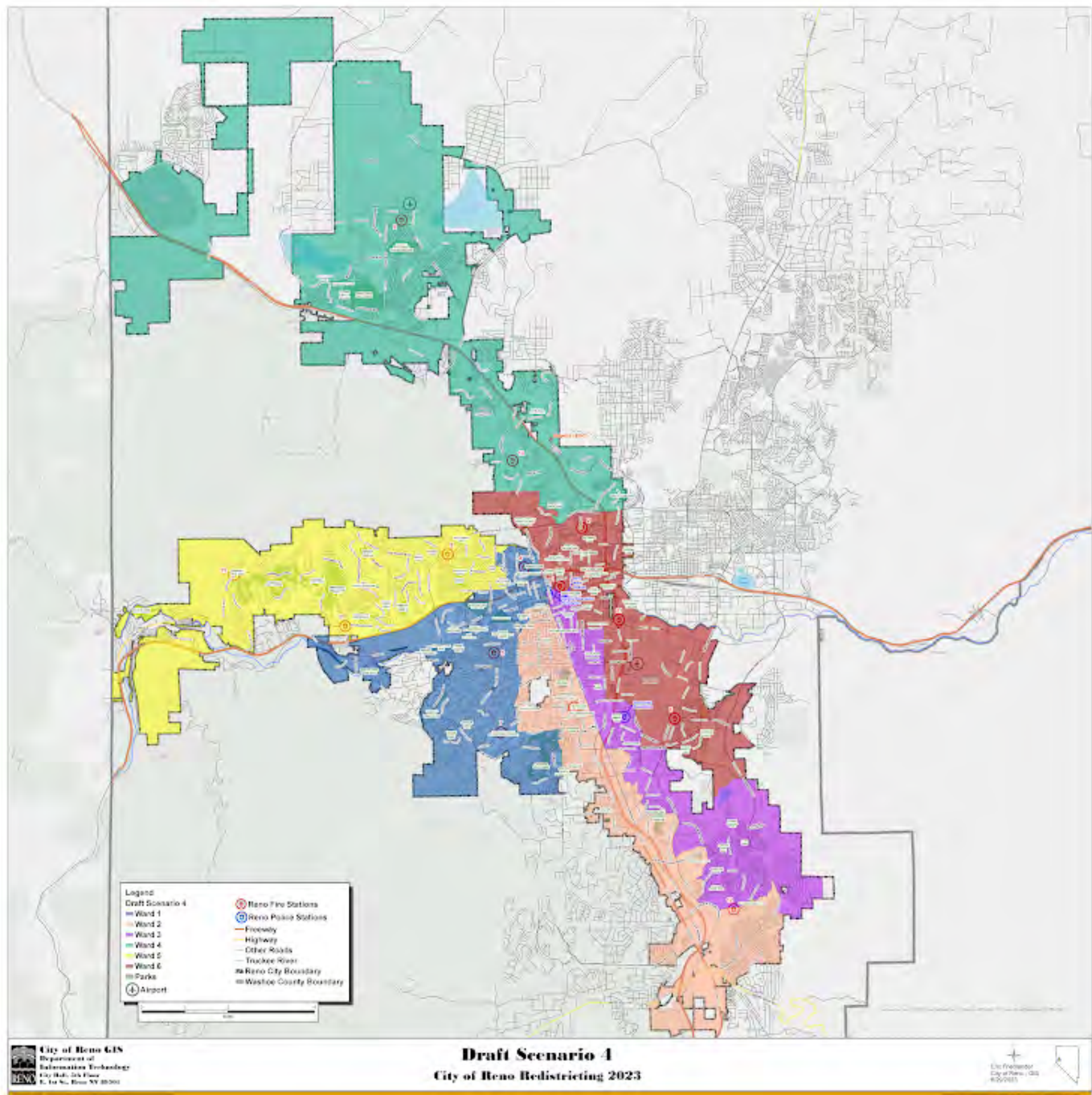
What could be better about draft map #3?

Any additional input you would like to add on draft map #3?

Draft Map #4

[Interactive Map](#)

Draft Map Scenario #4



Please rate draft map #4.

Unsatisfied

1 ☒

2 ☐

3 ☐

4 ☐

5 ☐

Highly Satisfied

What do you like about draft map #4?

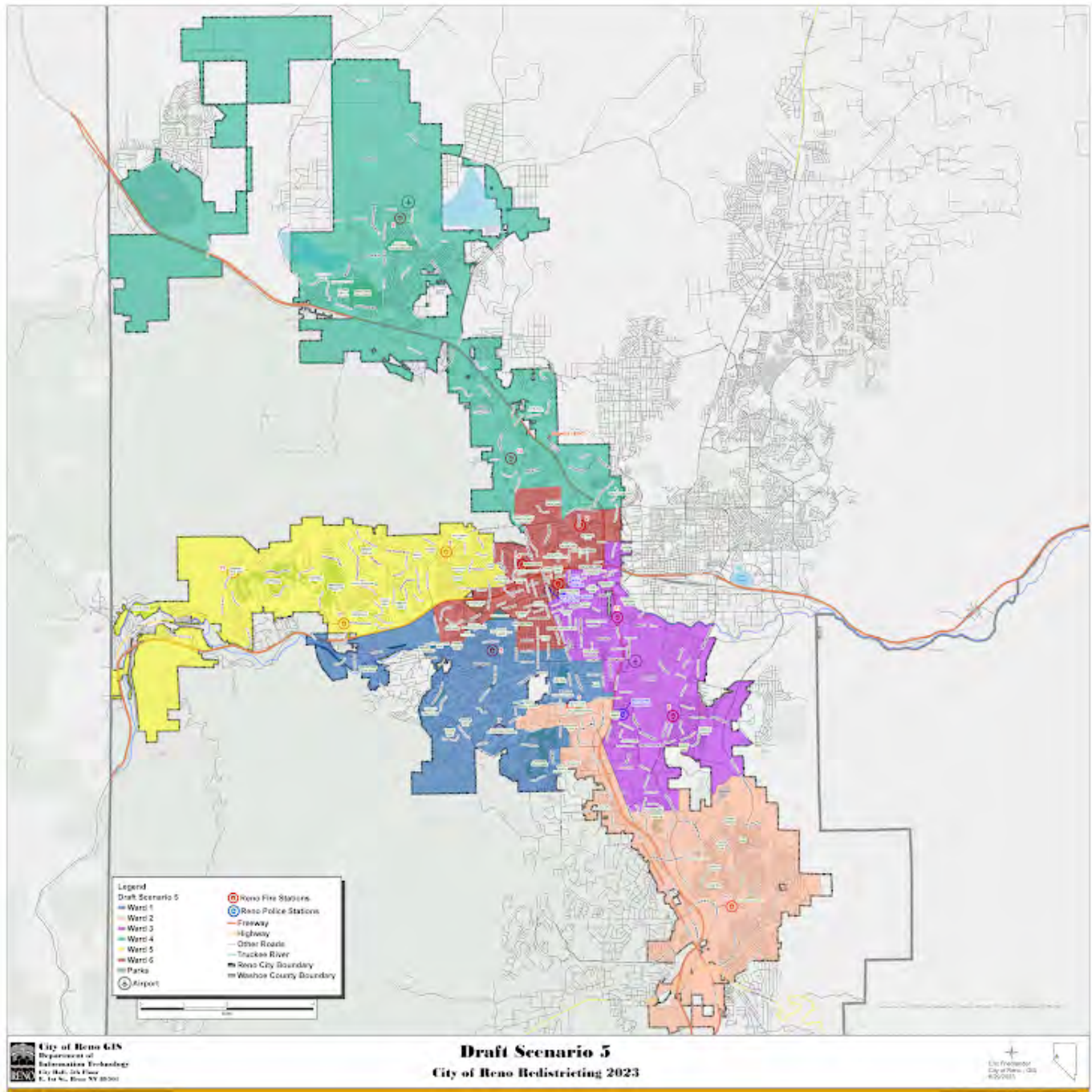
What could be better about draft map #4?

Any additional input you would like to add on draft map #4?

Draft Map #5

[Interactive Map](#)

Draft Map Scenario #5



Please rate draft map #5.

Unsatisfied

1 ☒

2 ☐

3 ☐

4 ☐

5 ☐

Highly Satisfied

What do you like about draft map #5?

What could be better about draft map #5?

Any additional input you would like to add on draft map #5?

Draft Map #6

[Interactive Map](#)

Draft Map Scenario #6



Please rate draft map #6.

Unsatisfied

1 ☒

2 ☐

3 ☐

4 ☐

5 ☐

Highly Satisfied

What do you like about draft map #6?

What could be better about draft map #6?

Any additional input you would like to add on draft map #6?

Your Information

First Name

Nancy

Last Name

Leslie

Current Ward

Ward 3

Email or Address

This form was created inside of City of Reno.

Google Forms

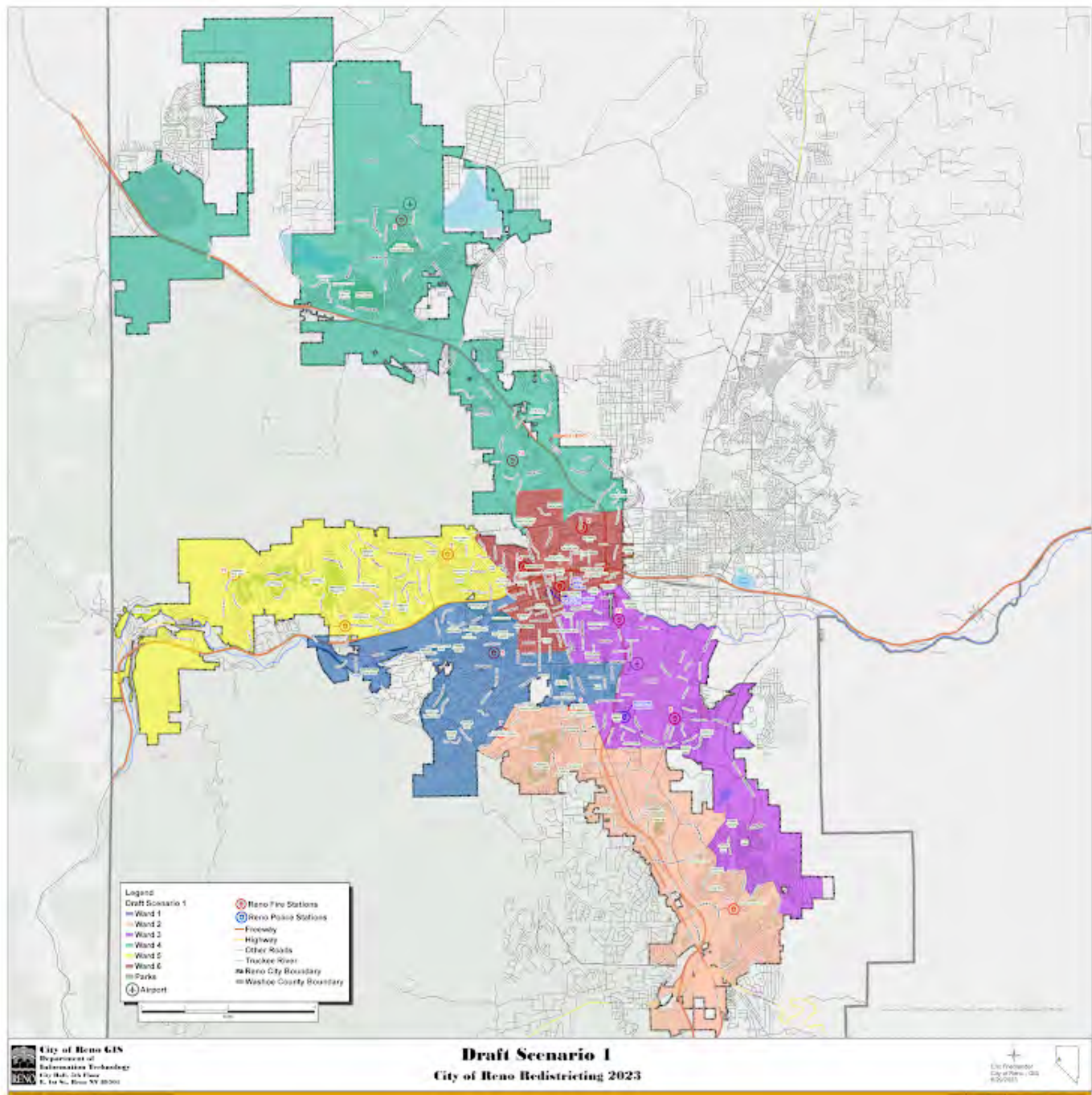
Redistricting Draft Maps Feedback

The City of Reno is redrawing its ward boundaries to transition from five to six wards. Please provide your feedback on the six draft scenarios below. Check on [Reno.Gov/Redistricting](https://reno.gov/redistricting) for information about this process.

Draft Map #1

[Interactive Map](#)

Draft Map #1



Please rate draft map #1.

Unsatisfied

1 ☐

2 ☐

3 ☐

4 ☒

5 ☐

Highly Satisfied

What do you like about draft map #1?

It's tolerable because boundaries are fairly close to existing boundaries BUT don't like downtown being it's own ward.

What could be better about draft map #1?

more than one ward should share part of downtown because the entire city has an interest in what goes on there

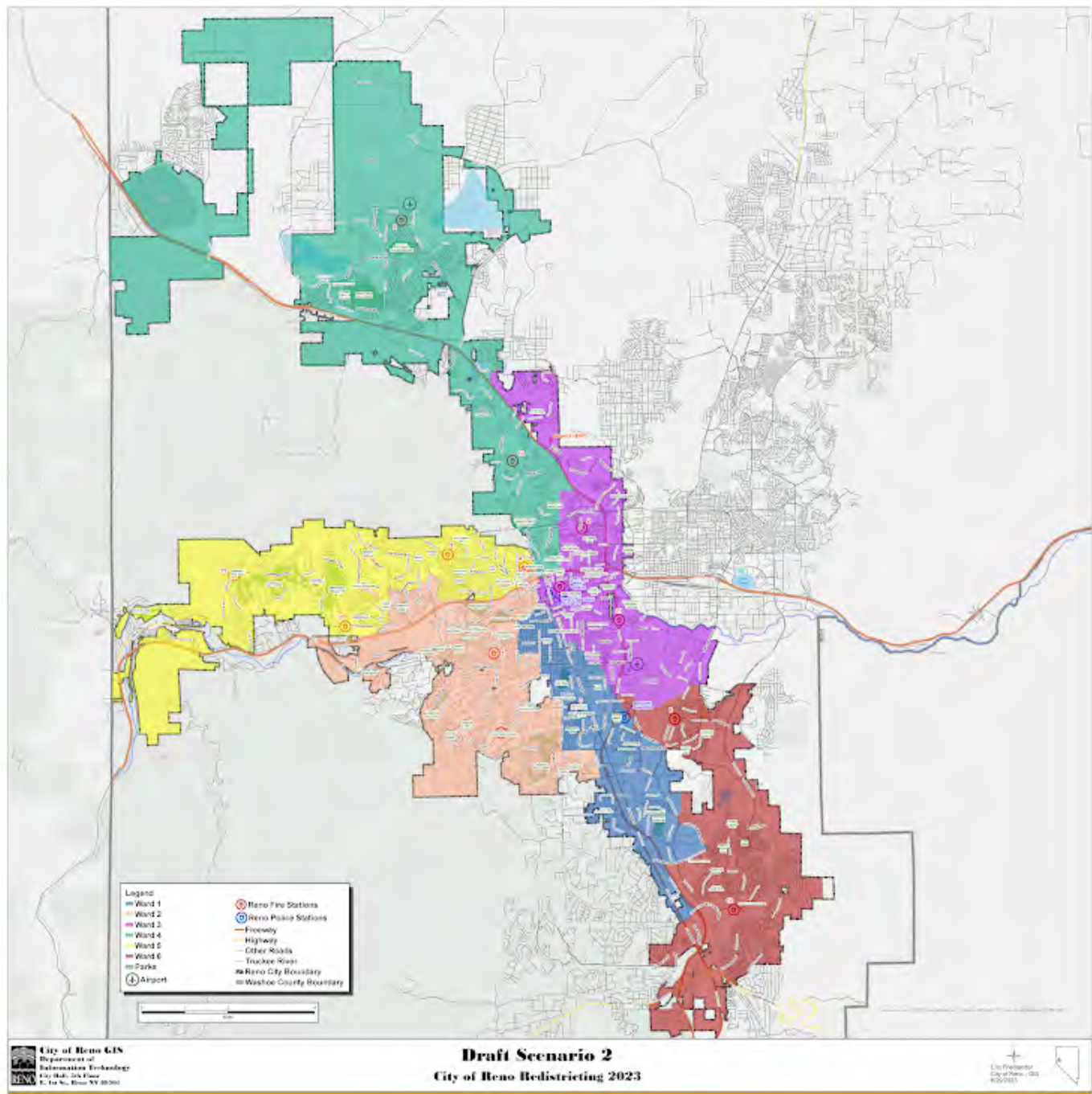
Any additional input you would like to add for draft map #1?

this would be my second choice out of six draft maps - but four of the six are awful

Draft Map #2

[Interactive Map](#)

Draft Map Scenario #2



Please rate draft map #2.

Unsatisfied

1 ☐

2 ☒

3 ☐

4 ☐

5 ☐

Highly Satisfied

What do you like about draft map #2?

nothing

What could be better about draft map #2?

wards should not be stretched out north-south like this. compactness problem.

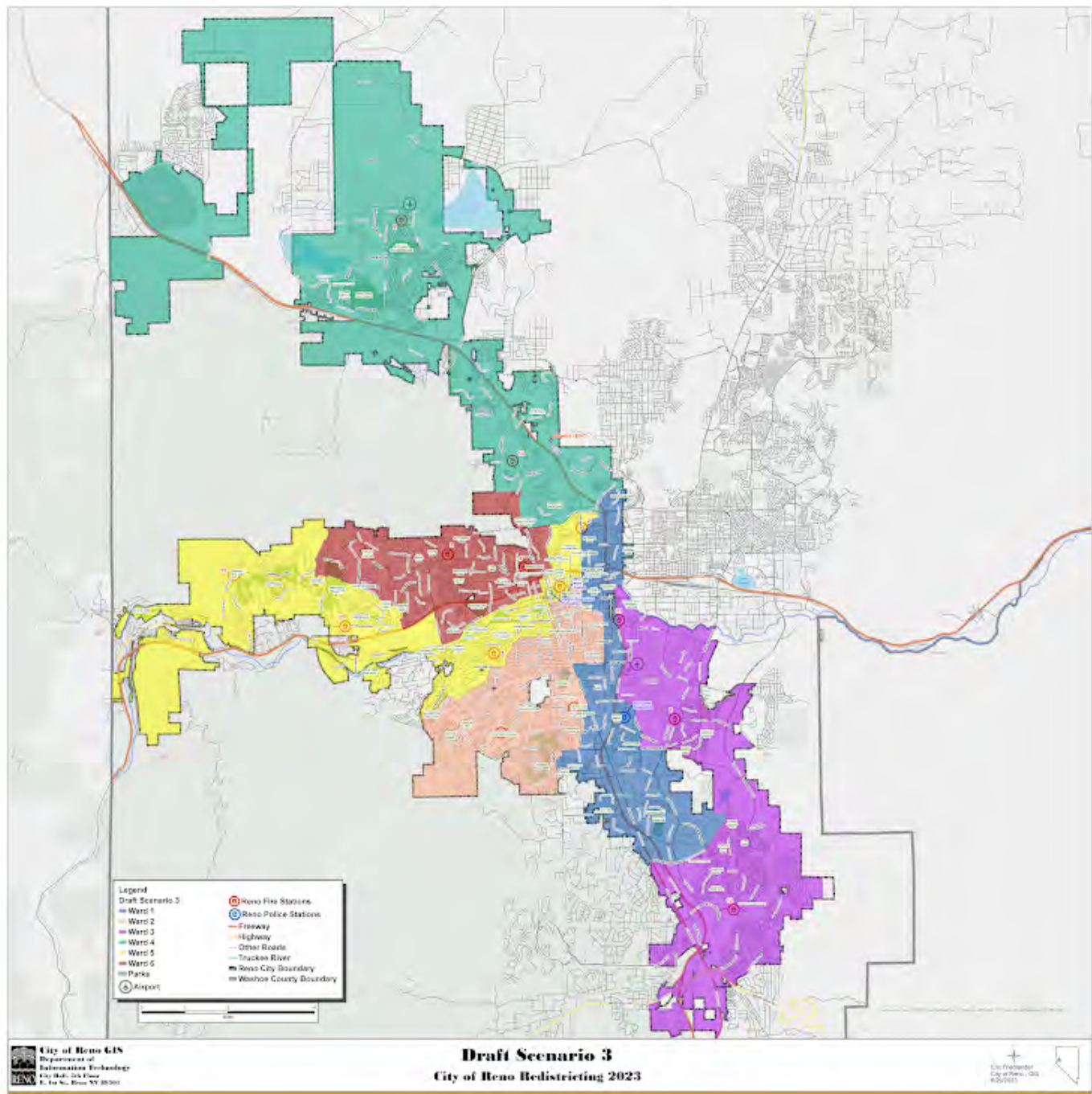
Any additional input you would like to add for draft map #2?

the only good thing is that downtown is not its own single ward; several wards cross downtown which I think is good

Draft Map #3

[Interactive Map](#)

Draft Map Scenario #3



Please rate draft map #3.

Unsatisfied

1 ☐

2 ☒

3 ☐

4 ☐

5 ☐

Highly Satisfied

What do you like about draft map #3?

nothing - same as map #2 - why is this even a choice? violates compactness mandate - too much skinny north-south stuff, and the 5th ward is just weird -

What could be better about draft map #3?

as above - make wards more compact, less north-south and east-west, and have more cross-over in downtown area

Any additional input you would like to add on draft map #3?

can't figure out why this is an option

Draft Map #4

[Interactive Map](#)

Draft Map Scenario #4



Please rate draft map #4.

Unsatisfied

1 ☒

2 ☐

3 ☐

4 ☐

5 ☐

Highly Satisfied

What do you like about draft map #4?

nothing

What could be better about draft map #4?

see comments about maps #2 and #3 - These all have the same problems. Who gave up the compactness? Four very long north-south wards mean that there isn't much neighborhood compatibility from end to end. The east-west ward 5 is okay I suppose. North and south ends of Ward 1 shouldn't be isolated blocks that don't seem related to the larger part of the ward.

Any additional input you would like to add on draft map #4?

don't vote for this one

Draft Map #5

[Interactive Map](#)

Draft Map Scenario #5



Please rate draft map #5.

Unsatisfied

1 ☐

2 ☒

3 ☐

4 ☐

5 ☐

Highly Satisfied

What do you like about draft map #5?

not much - but it is more compact than previous options, so that's something.

What could be better about draft map #5?

Delete the northern stick-up of ward 2 - it isn't related to the bulk of the rest of the ward to the south.

Any additional input you would like to add on draft map #5?

this could be my third choice of the six options

Draft Map #6

[Interactive Map](#)

Draft Map Scenario #6



Please rate draft map #6.

Unsatisfied

1 ☐

2 ☐

3 ☐

4 ☐

5 ☒

Highly Satisfied

What do you like about draft map #6?

New Ward 6 is at south end of town, which is where everyone implied it would be during the last redistricting public meetings. Ward 2 gets Virginia Lake back, and keeps Moana Pool and the golf course communities. Ward 3 gets some of its old area back on the east side of Virginia.

What could be better about draft map #6?

The southeast part of Ward 3 (east side of Huffaker open space) should be in new Ward 6 - Ward 6 has a more vested interest in how those properties are developed in the future.

I'd like to see the wards meet in the middle of downtown so that all ward representatives have a vested interest in what happens there, and they can duke it out publicly. I don't like downtown being its own ward because what happens there affects residents all over the city.

Any additional input you would like to add on draft map #6?

This is my first choice of the six options and the only one I could easily support without changes. HOWEVER: There is a newer draft option titled "close enough" that looks like a modified version of map #6, and I prefer that version to the original version.

Your Information

First Name

Donna

Last Name

Keats

Current Ward

Ward 1

Email or Address

dkeats@sbcglobal.net

This form was created inside of City of Reno.

Google Forms

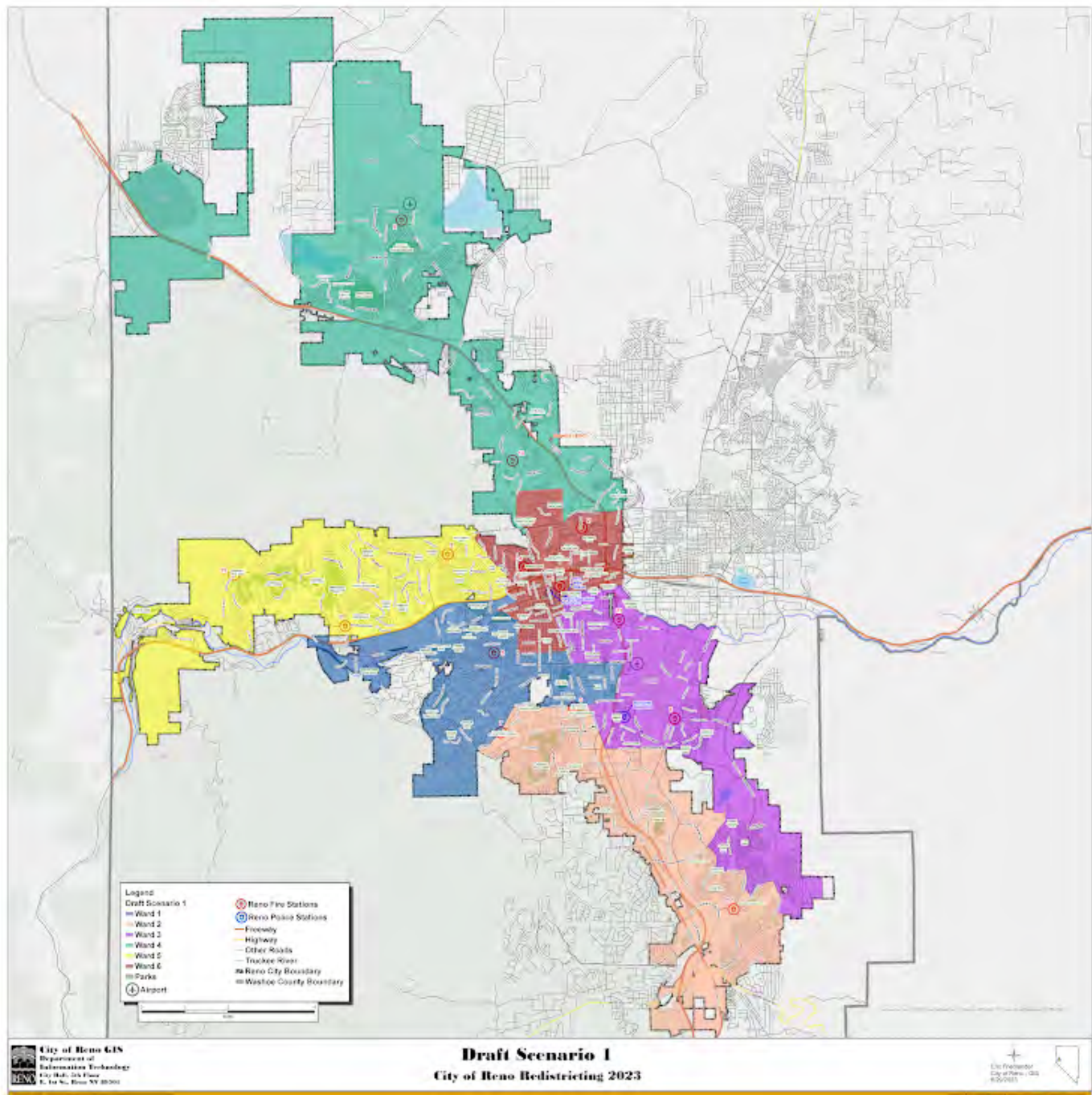
Redistricting Draft Maps Feedback

The City of Reno is redrawing its ward boundaries to transition from five to six wards. Please provide your feedback on the six draft scenarios below. Check on [Reno.Gov/Redistricting](https://reno.gov/redistricting) for information about this process.

Draft Map #1

[Interactive Map](#)

Draft Map #1



Please rate draft map #1.

Unsatisfied

1 ☐

2 ☐

3 ☐

4 ☐

5 ☒

Highly Satisfied

What do you like about draft map #1?

Downtown core is it's own ward and borders every other ward. This seems best in terms of representation so as not to have someone from say all the way out in Somerset repping the downtown community.

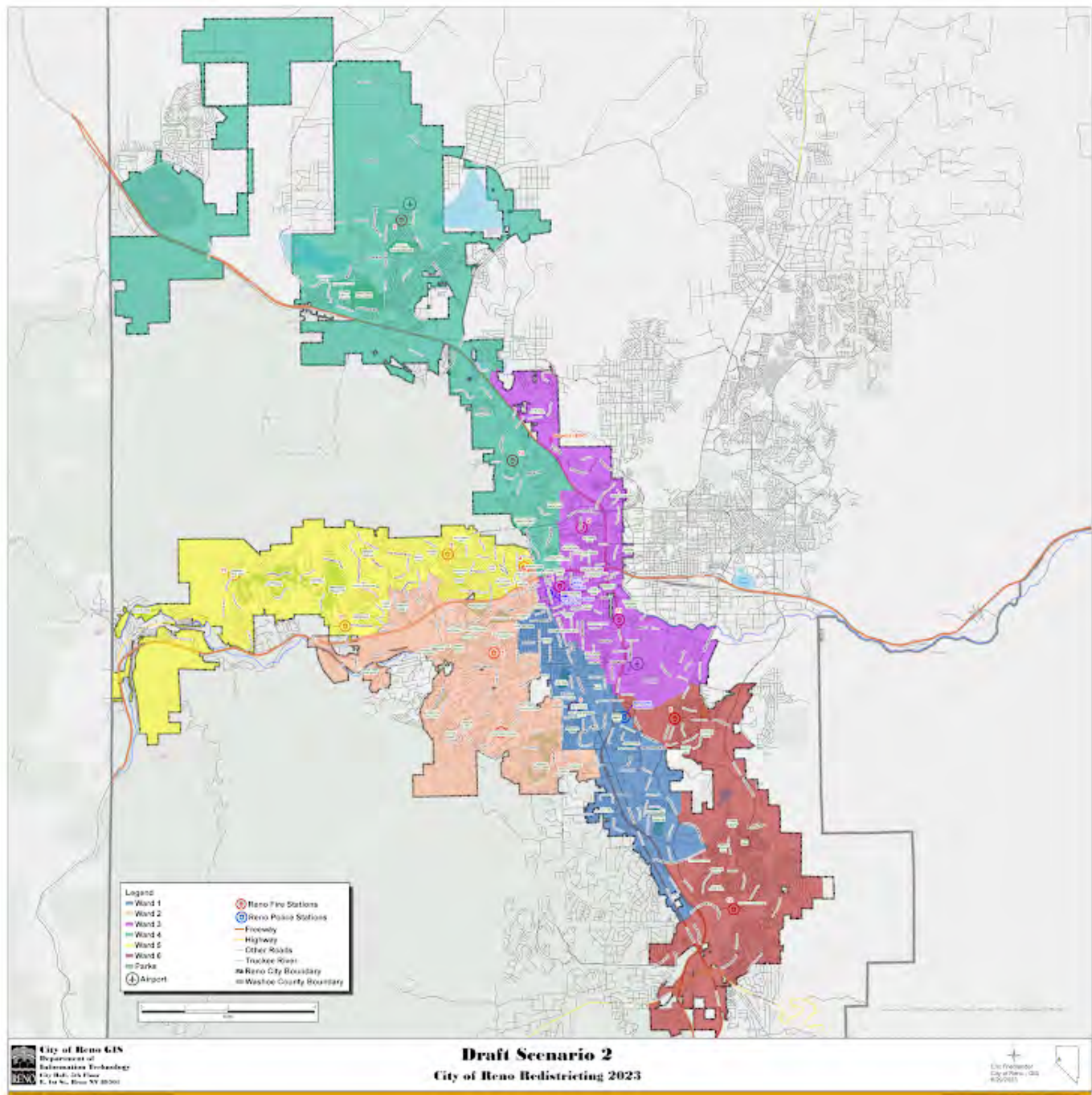
What could be better about draft map #1?

Any additional input you would like to add for draft map #1?

Draft Map #2

[Interactive Map](#)

Draft Map Scenario #2



Please rate draft map #2.

Unsatisfied

1 ☒

2 ☐

3 ☐

4 ☐

5 ☐

Highly Satisfied

What do you like about draft map #2?

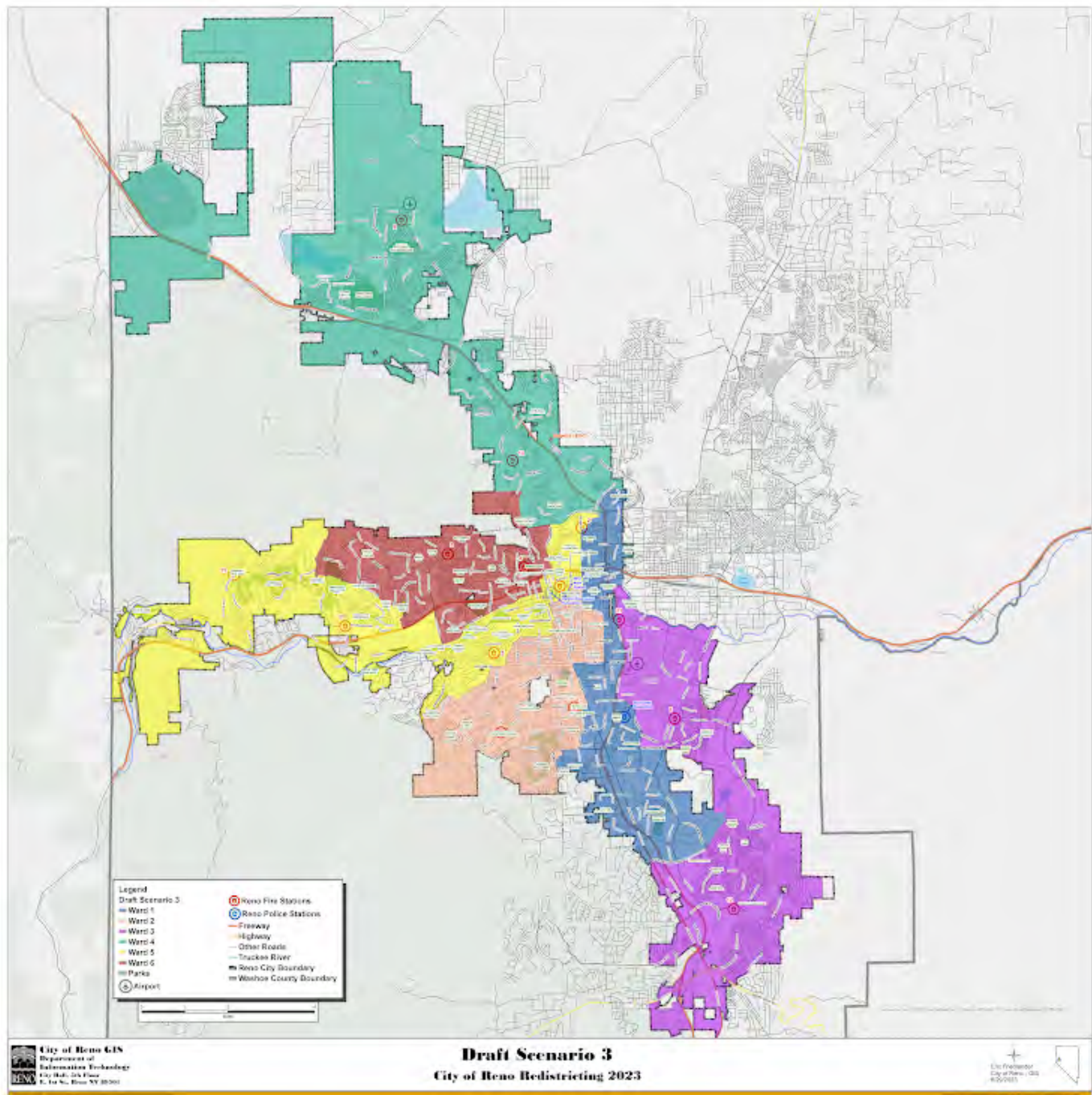
What could be better about draft map #2?

Any additional input you would like to add for draft map #2?

Draft Map #3

[Interactive Map](#)

Draft Map Scenario #3



Please rate draft map #3.

Unsatisfied

1 ☒

2 ☐

3 ☐

4 ☐

5 ☐

Highly Satisfied

What do you like about draft map #3?

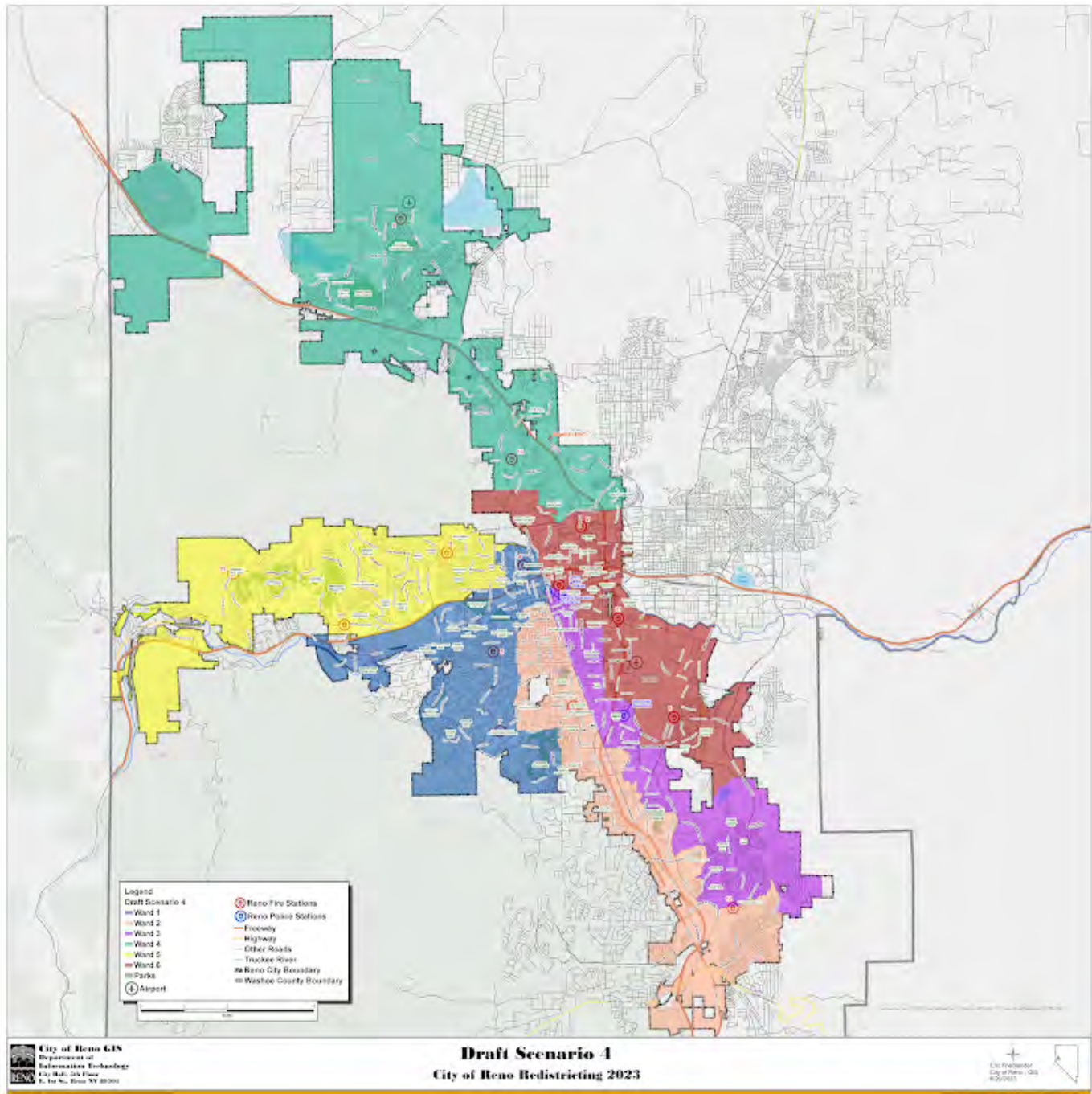
What could be better about draft map #3?

Any additional input you would like to add on draft map #3?

Draft Map #4

[Interactive Map](#)

Draft Map Scenario #4



Please rate draft map #4.

Unsatisfied

1 ☒

2 ☐

3 ☐

4 ☐

5 ☐

Highly Satisfied

What do you like about draft map #4?

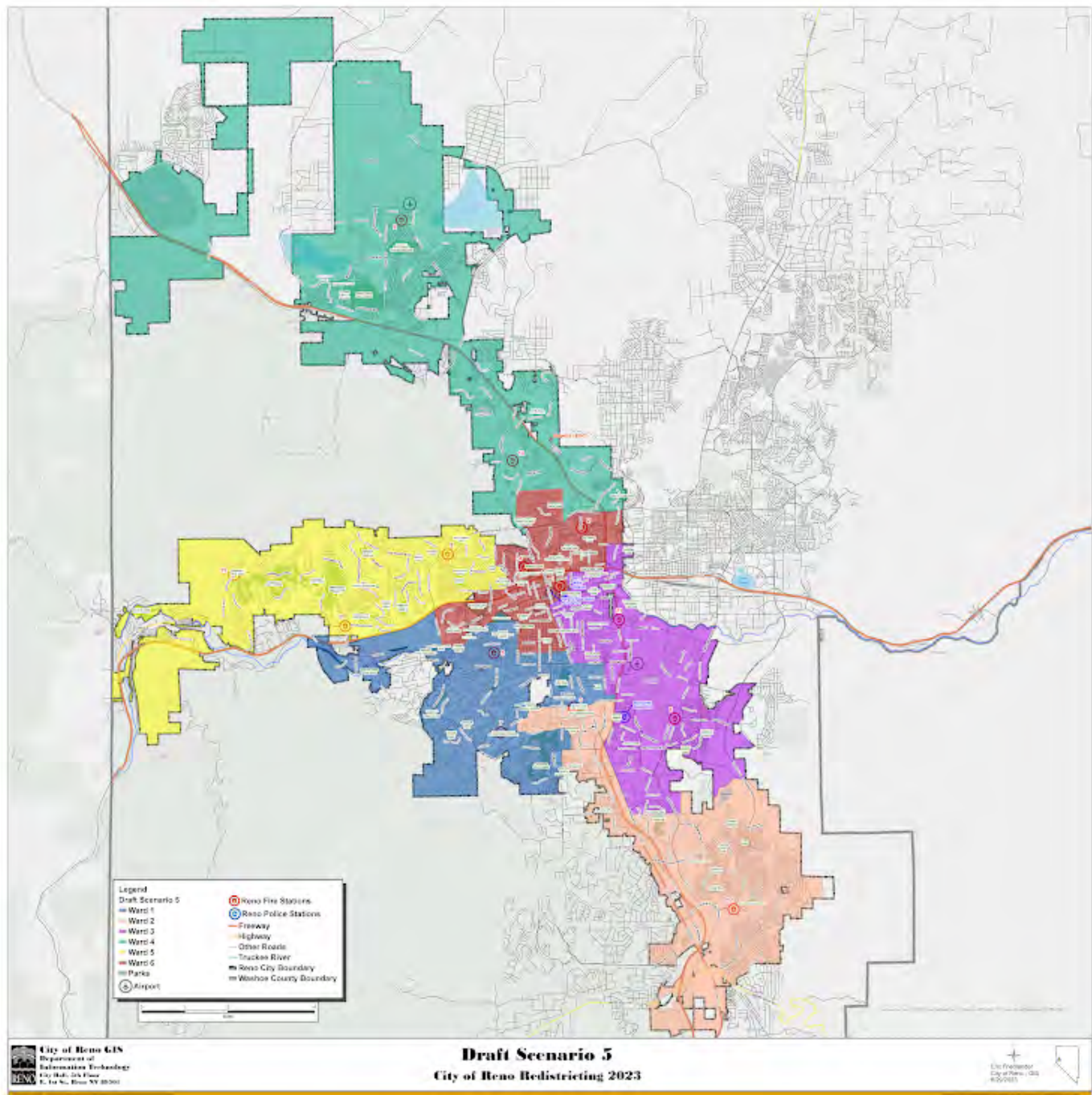
What could be better about draft map #4?

Any additional input you would like to add on draft map #4?

Draft Map #5

[Interactive Map](#)

Draft Map Scenario #5



Please rate draft map #5.

Unsatisfied

1 ☐

2 ☐

3 ☐

4 ☐

5 ☒

Highly Satisfied

What do you like about draft map #5?

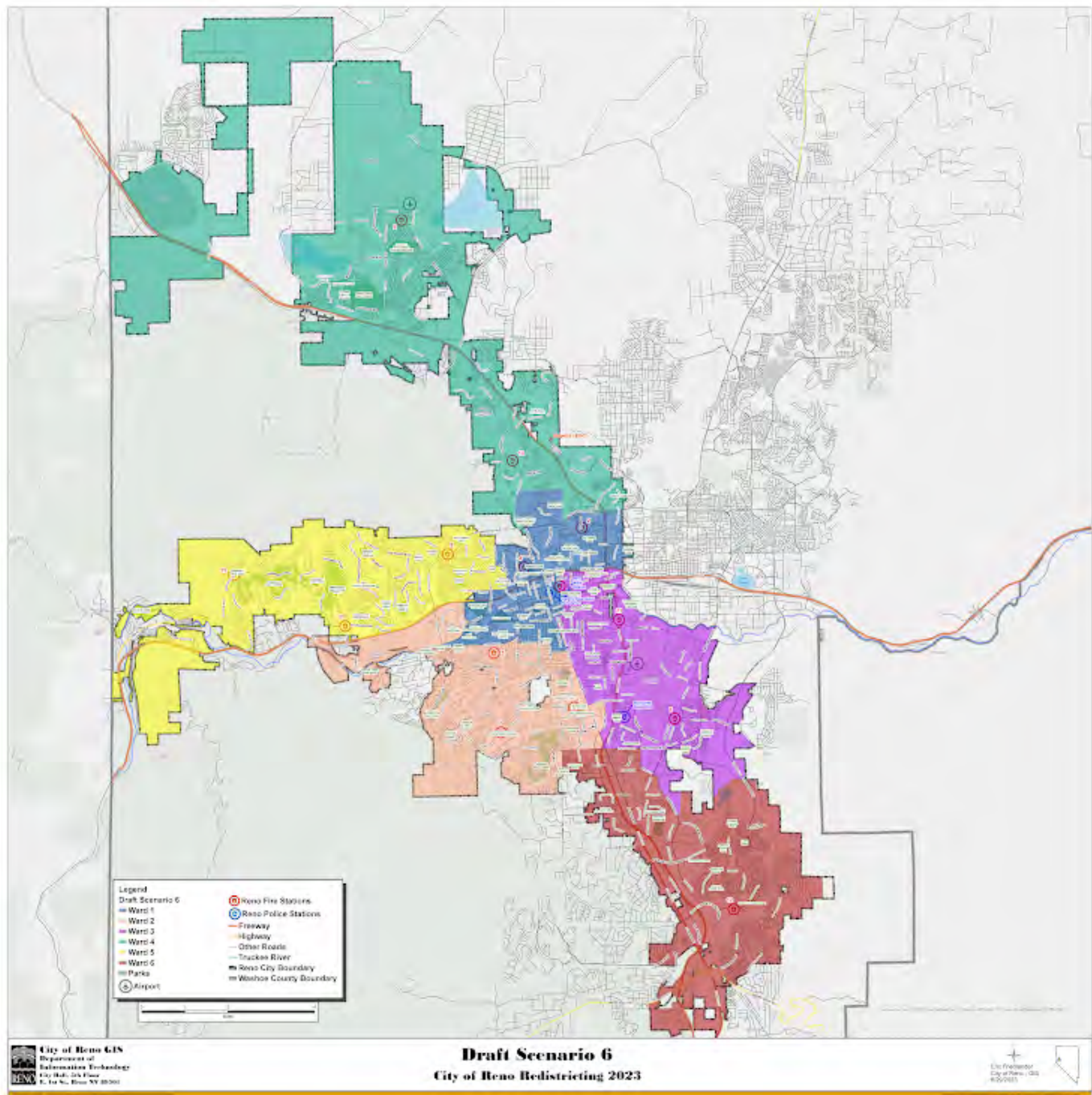
What could be better about draft map #5?

Any additional input you would like to add on draft map #5?

Draft Map #6

[Interactive Map](#)

Draft Map Scenario #6



Please rate draft map #6.

Unsatisfied

1 ☒

2 ☐

3 ☐

4 ☐

5 ☐

Highly Satisfied

What do you like about draft map #6?

What could be better about draft map #6?

Any additional input you would like to add on draft map #6?

Your Information

First Name

Natalie

Last Name

Handler

Current Ward

Ward 3

Email or Address

Nataliemhandler@gmail.com

This form was created inside of City of Reno.

Google Forms

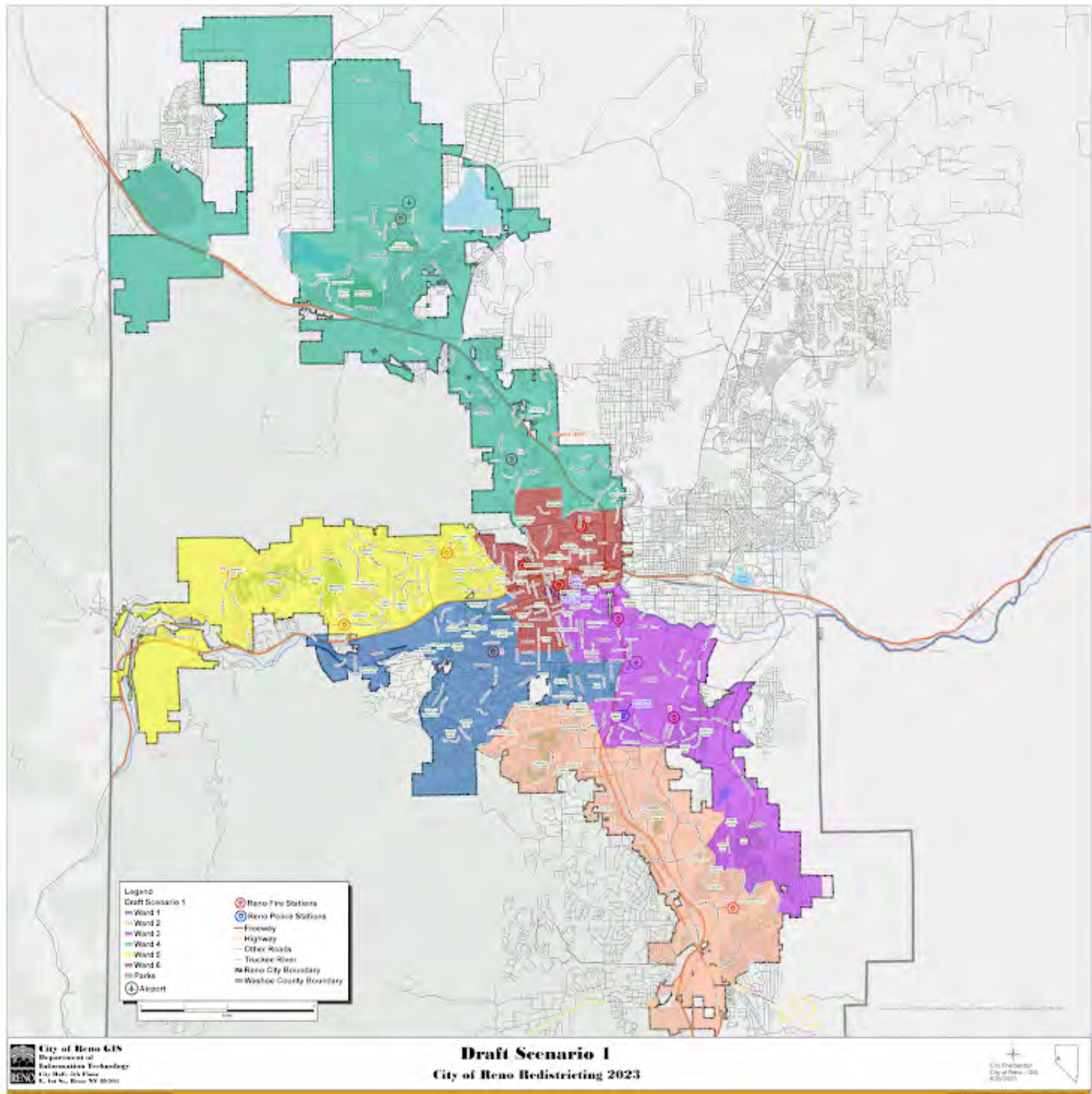
Redistricting Draft Maps Feedback

The City of Reno is redrawing its ward boundaries to transition from five to six wards. Please provide your feedback on the six draft scenarios below. Check on [Reno.Gov/Redistricting](https://reno.gov/redistricting) for information about this process.

Draft Map #1

[Interactive Map](#)

Draft Map #1



Please rate draft map #1.

Unsatisfied

1 ☐

2 ☒

3 ☐

4 ☐

5 ☐

Highly Satisfied

What do you like about draft map #1?

Fairly consistent areas

What could be better about draft map #1?

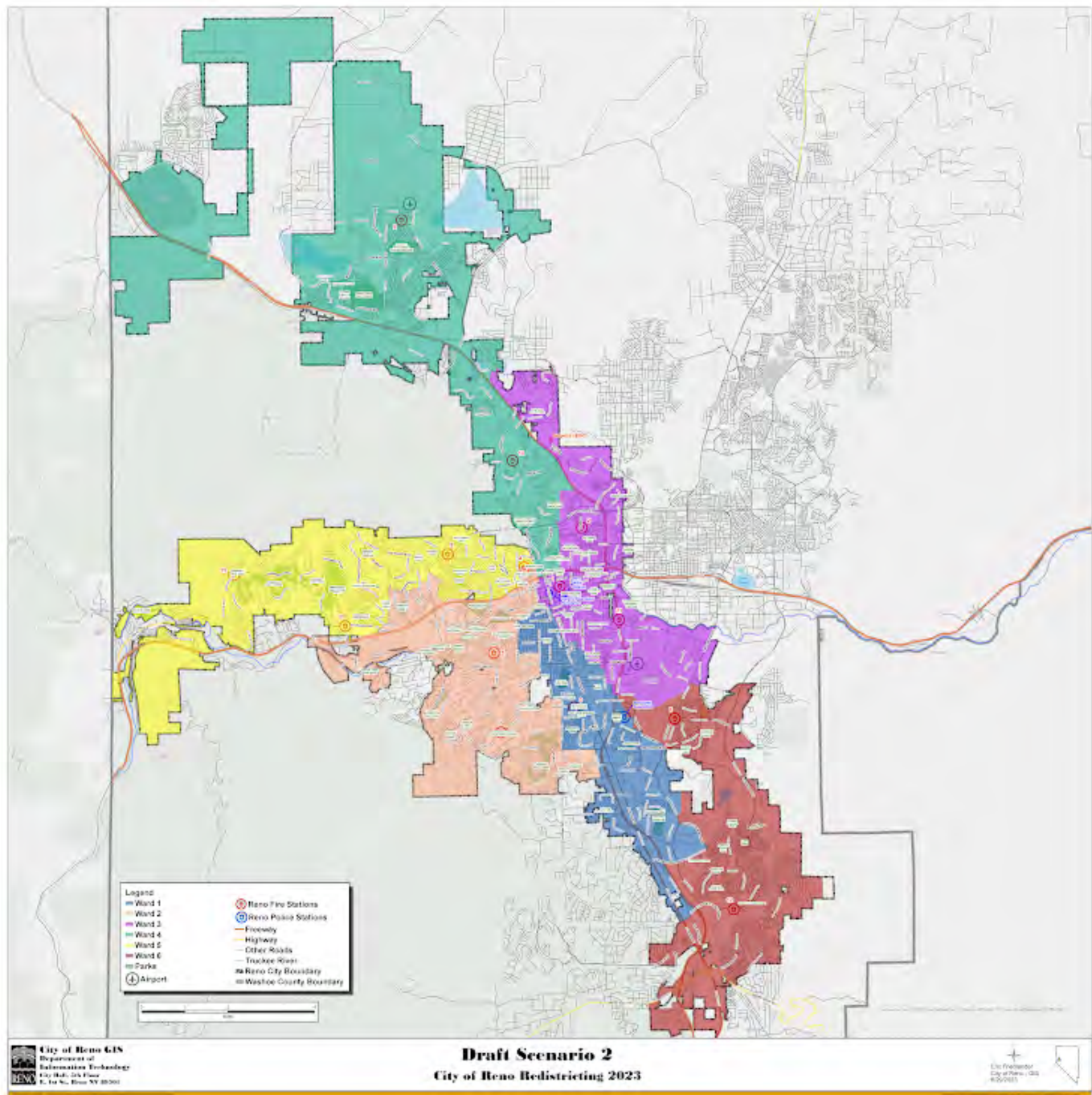
Ward 3 goes too deep into downtown area

Any additional input you would like to add for draft map #1?

Draft Map #2

[Interactive Map](#)

Draft Map Scenario #2



Please rate draft map #2.

Unsatisfied

1 ☒

2 ☐

3 ☐

4 ☐

5 ☐

Highly Satisfied

What do you like about draft map #2?

Nothing

What could be better about draft map #2?

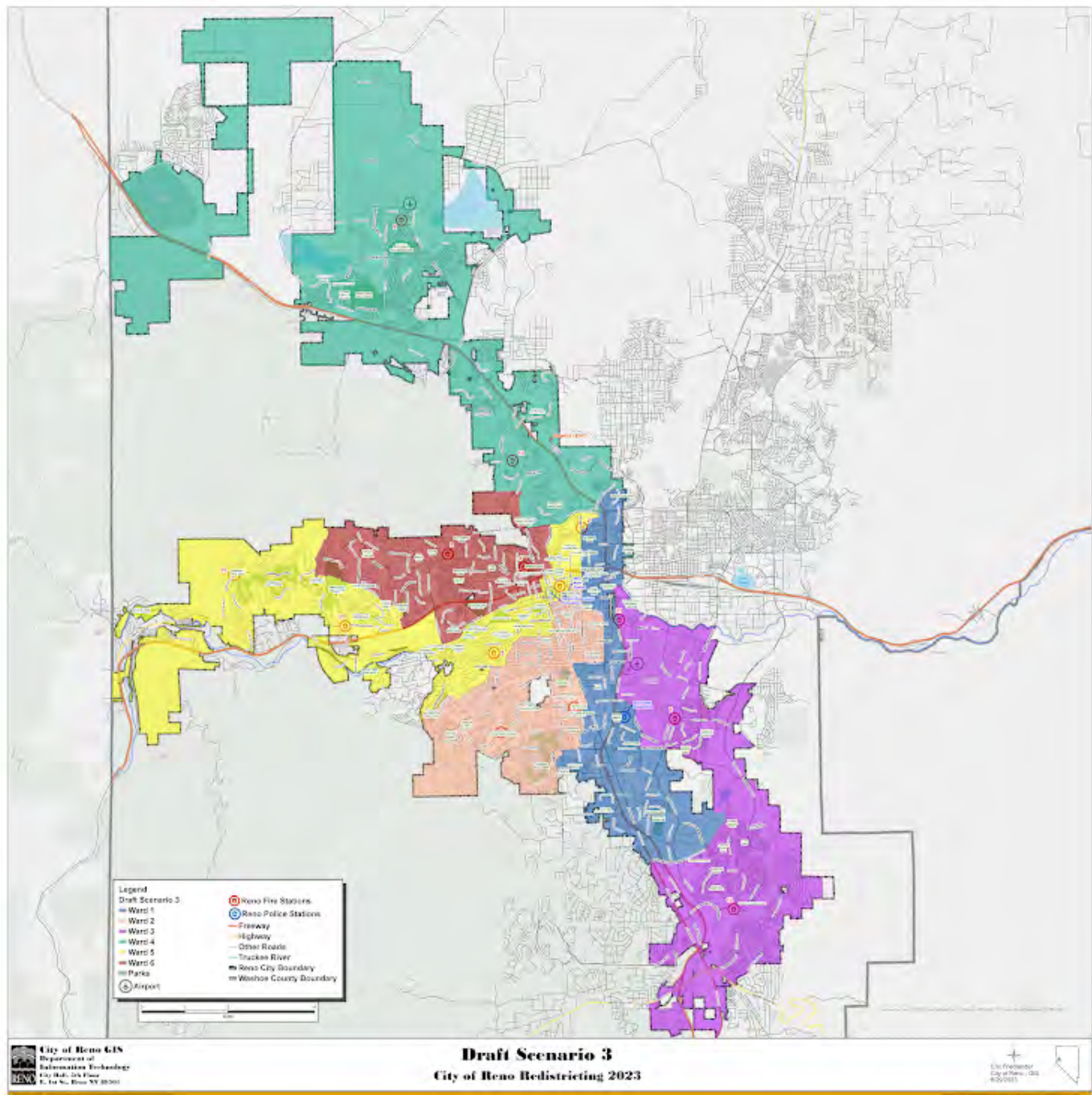
Too much intermingling of wards near the center

Any additional input you would like to add for draft map #2?

Draft Map #3

[Interactive Map](#)

Draft Map Scenario #3



Please rate draft map #3.

Unsatisfied

1 ☒

2 ☐

3 ☐

4 ☐

5 ☐

Highly Satisfied

What do you like about draft map #3?

Nothing

What could be better about draft map #3?

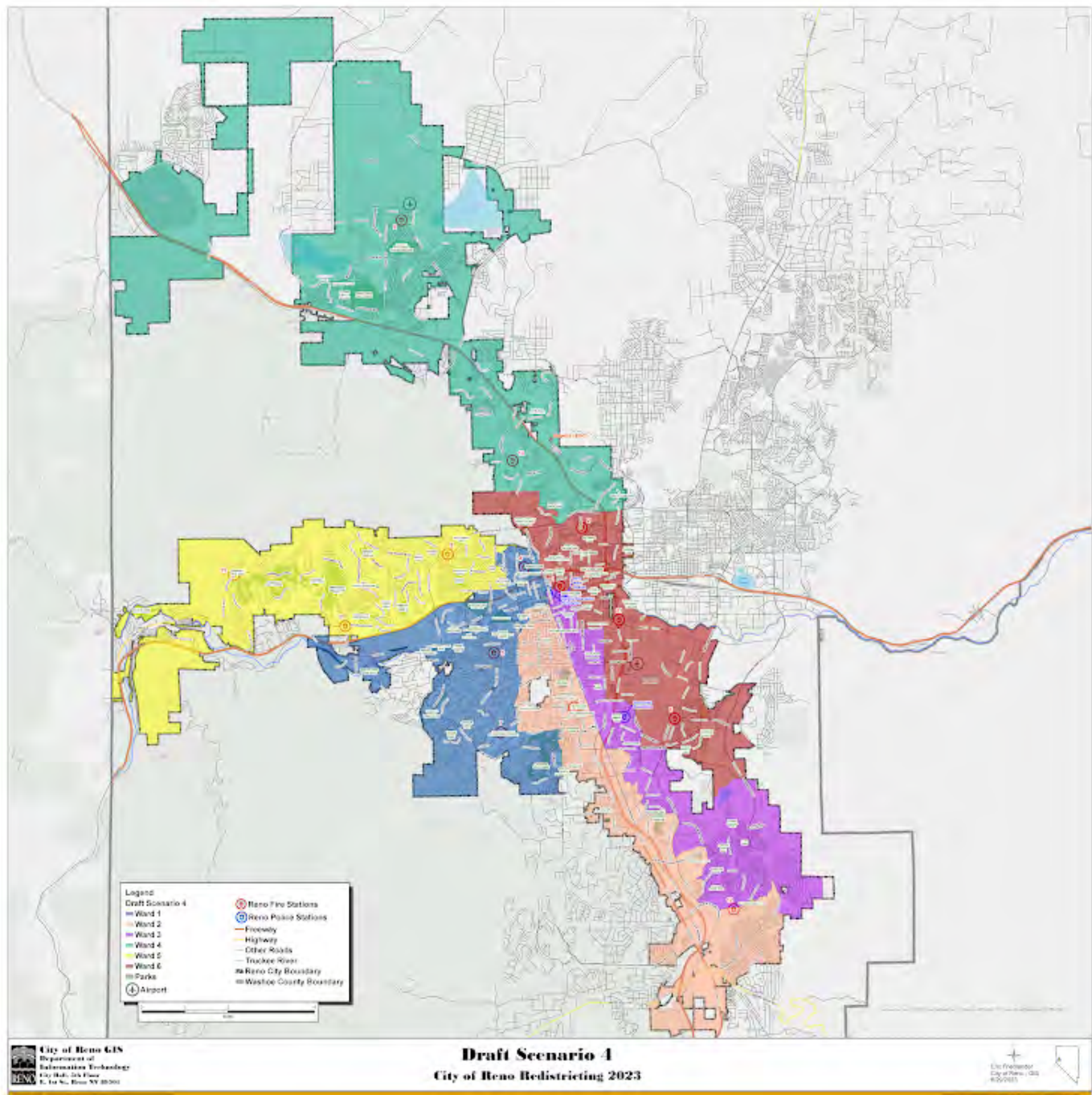
Too much intermingling of wards in center

Any additional input you would like to add on draft map #3?

Draft Map #4

[Interactive Map](#)

Draft Map Scenario #4



Please rate draft map #4.

Unsatisfied

1 ☒

2 ☐

3 ☐

4 ☐

5 ☐

Highly Satisfied

What do you like about draft map #4?

Nothing

What could be better about draft map #4?

Too much intermingling of wards at center

Any additional input you would like to add on draft map #4?

Draft Map #5

[Interactive Map](#)

Draft Map Scenario #5



Please rate draft map #5.

Unsatisfied

1 ☐

2 ☐

3 ☐

4 ☒

5 ☐

Highly Satisfied

What do you like about draft map #5?

Best depicts different areas of city

What could be better about draft map #5?

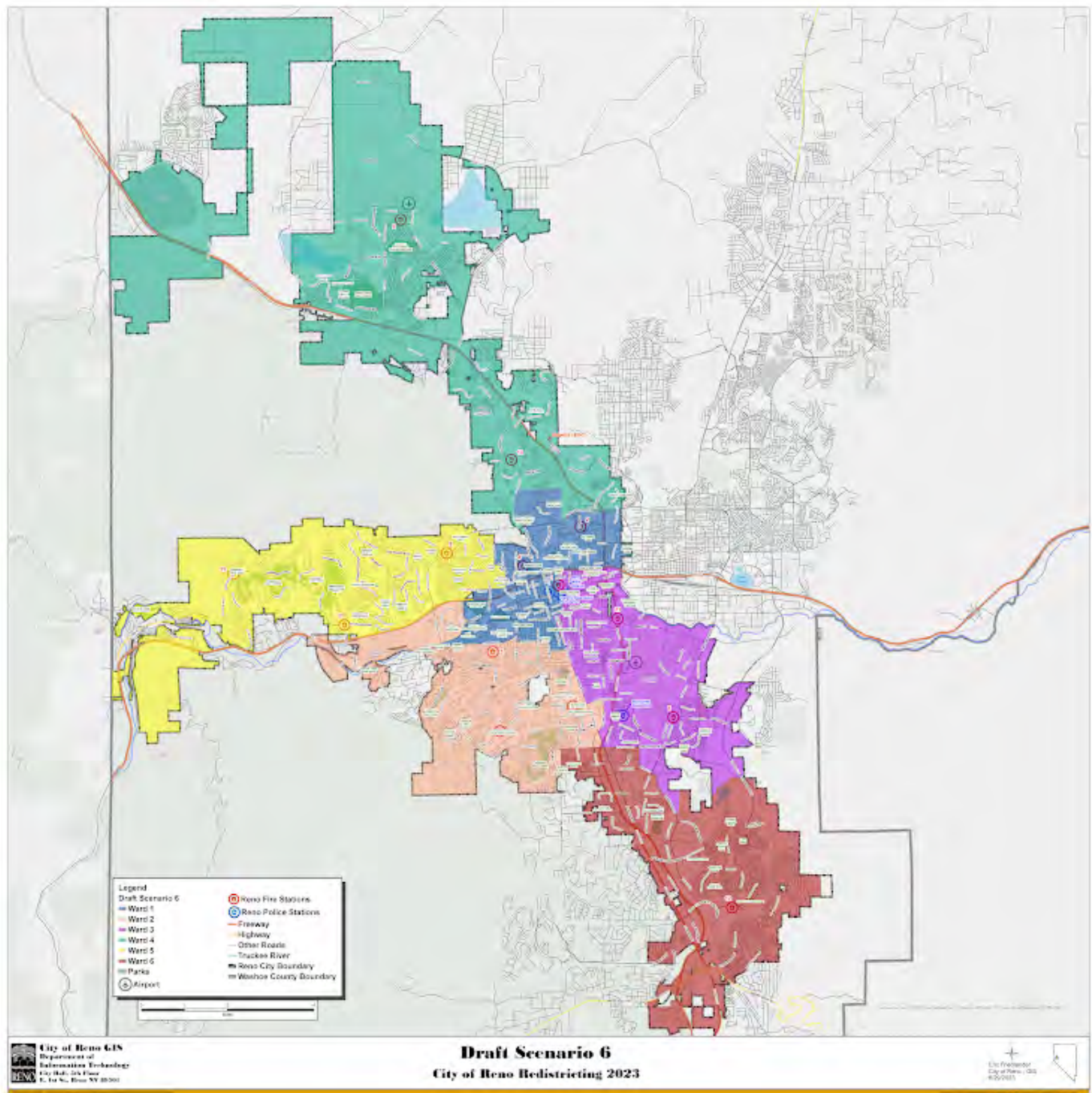
Ward 3 creeps too far into 6

Any additional input you would like to add on draft map #5?

Draft Map #6

[Interactive Map](#)

Draft Map Scenario #6



Please rate draft map #6.

Unsatisfied

1 ☐

2 ☐

3 ☒

4 ☐

5 ☐

Highly Satisfied

What do you like about draft map #6?

Somewhat depicts areas of the city

What could be better about draft map #6?

1 and 6 creep too far into 2, 3 creeps too far into 1, 6 is too far into 2

Any additional input you would like to add on draft map #6?

Your Information

First Name

Doug

Last Name

Hunter

Current Ward

1

Email or Address

doughunter@yahoo.com

This form was created inside of City of Reno.

Google Forms

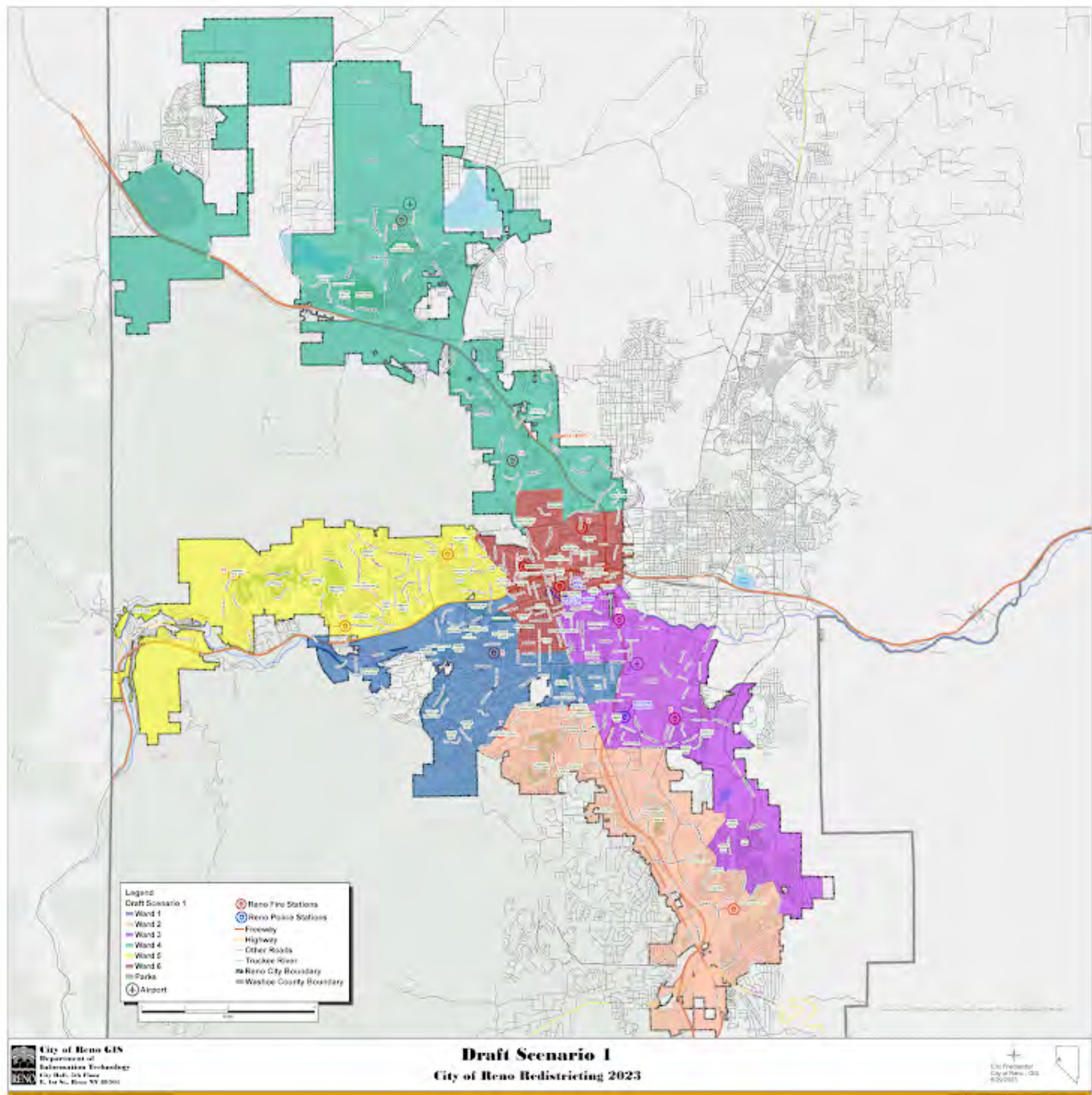
Redistricting Draft Maps Feedback

The City of Reno is redrawing its ward boundaries to transition from five to six wards. Please provide your feedback on the six draft scenarios below. Check on [Reno.Gov/Redistricting](https://reno.gov/redistricting) for information about this process.

Draft Map #1

[Interactive Map](#)

Draft Map #1



Please rate draft map #1.

Unsatisfied

1 ☐

2 ☐

3 ☐

4 ☐

5 ☒

Highly Satisfied

What do you like about draft map #1?

Keeps downtown area together as a ward.

What could be better about draft map #1?

Nothing

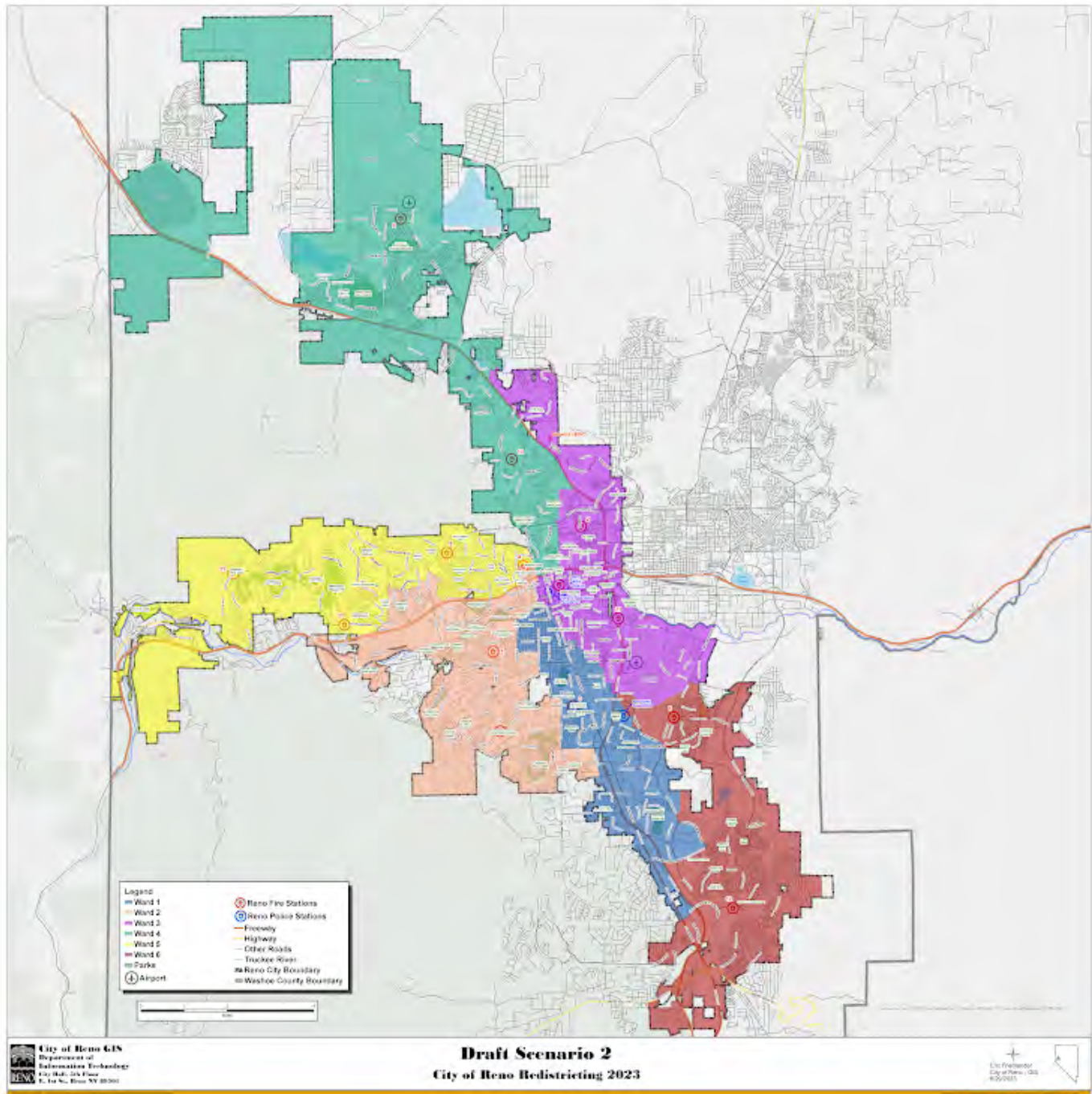
Any additional input you would like to add for draft map #1?

No

Draft Map #2

[Interactive Map](#)

Draft Map Scenario #2



Please rate draft map #2.

Unsatisfied

1 ☐

2 ☒

3 ☐

4 ☐

5 ☐

Highly Satisfied

What do you like about draft map #2?

Nothing

What could be better about draft map #2?

Nothing

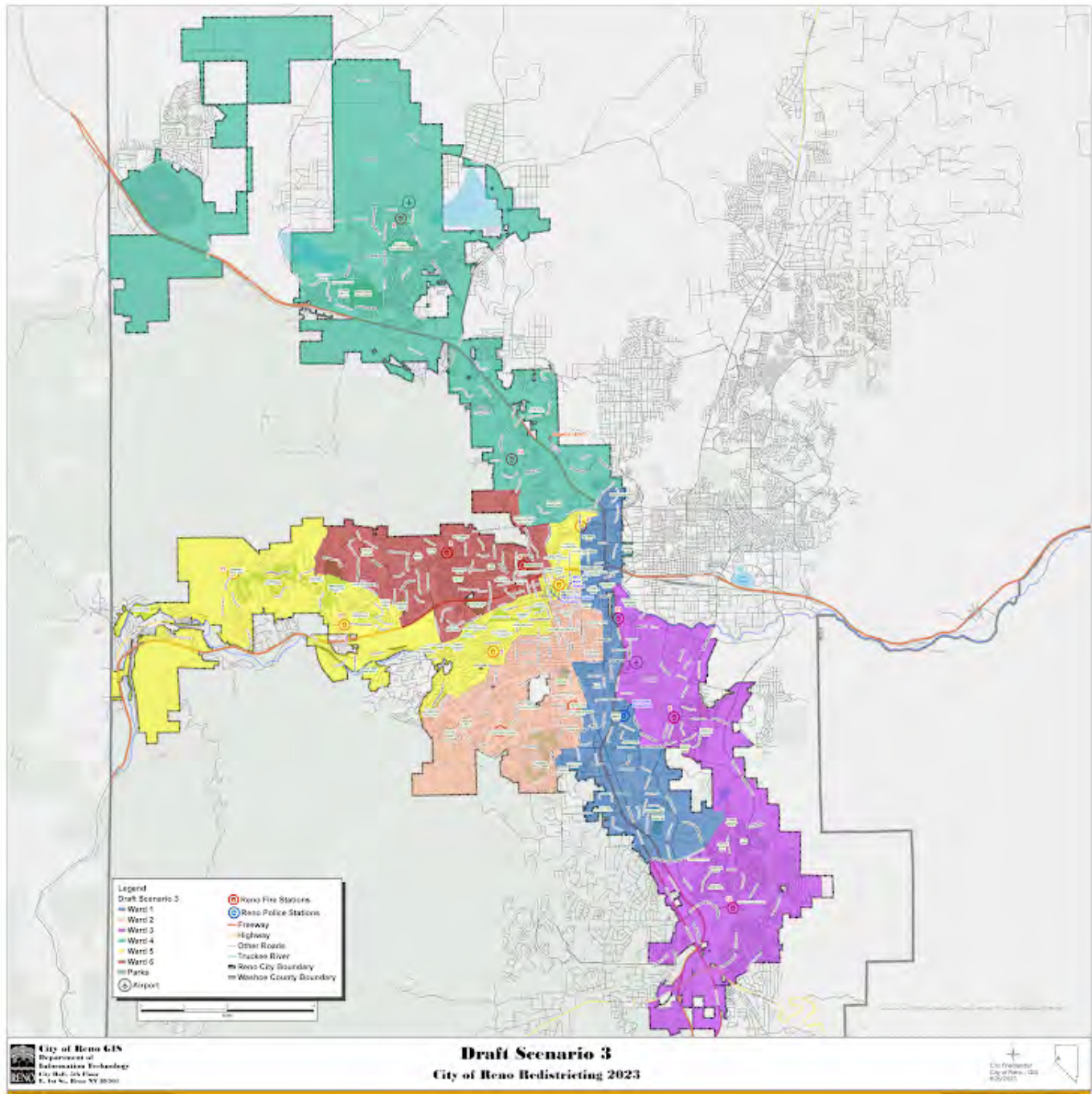
Any additional input you would like to add for draft map #2?

No

Draft Map #3

[Interactive Map](#)

Draft Map Scenario #3



Please rate draft map #3.

Unsatisfied

1 ☐

2 ☒

3 ☐

4 ☐

5 ☐

Highly Satisfied

What do you like about draft map #3?

Nothing

What could be better about draft map #3?

Nothing

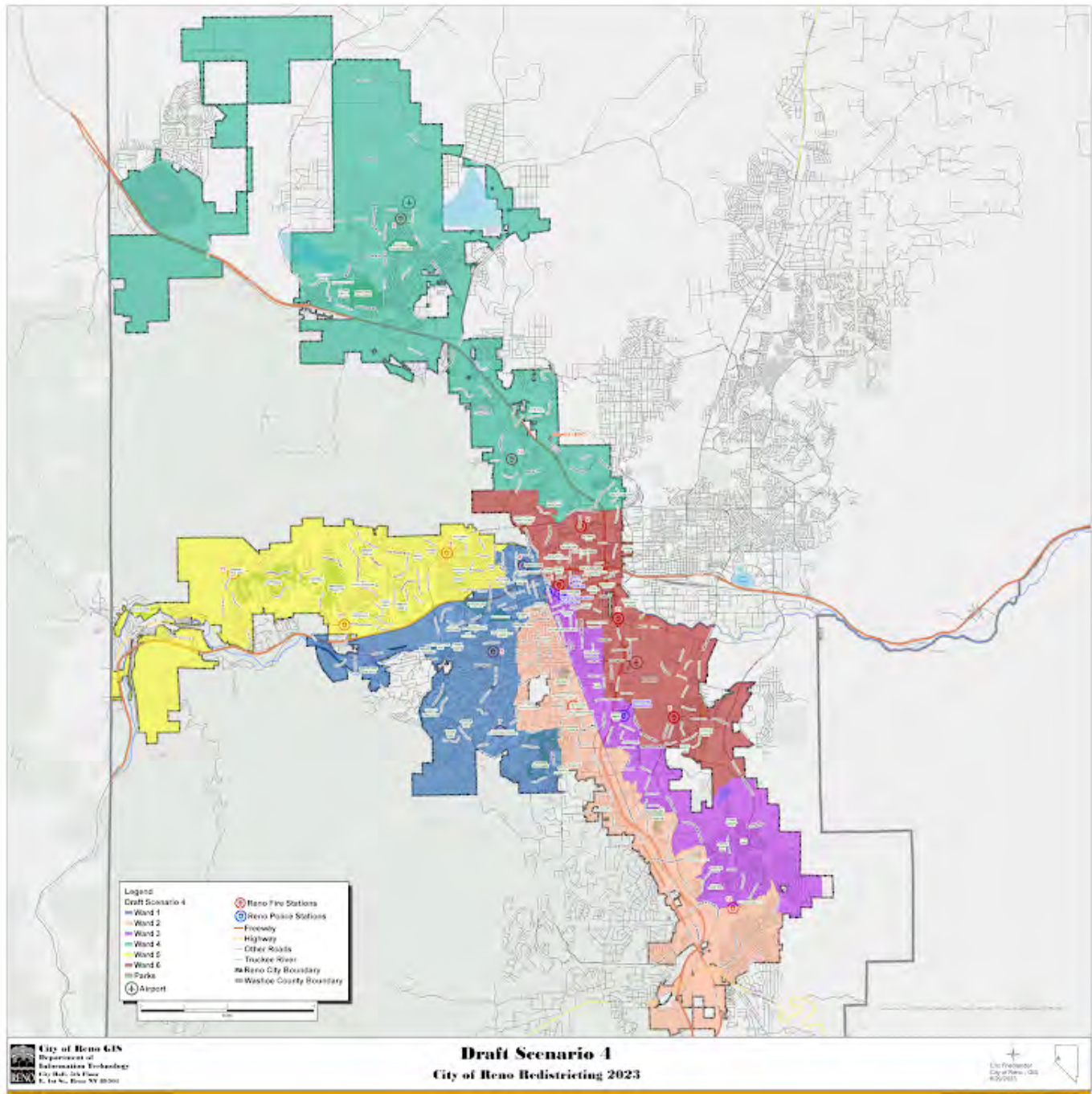
Any additional input you would like to add on draft map #3?

No

Draft Map #4

[Interactive Map](#)

Draft Map Scenario #4



Please rate draft map #4.

Unsatisfied

1 ☐

2 ☒

3 ☐

4 ☐

5 ☐

Highly Satisfied

What do you like about draft map #4?

Nothing

What could be better about draft map #4?

Nothing

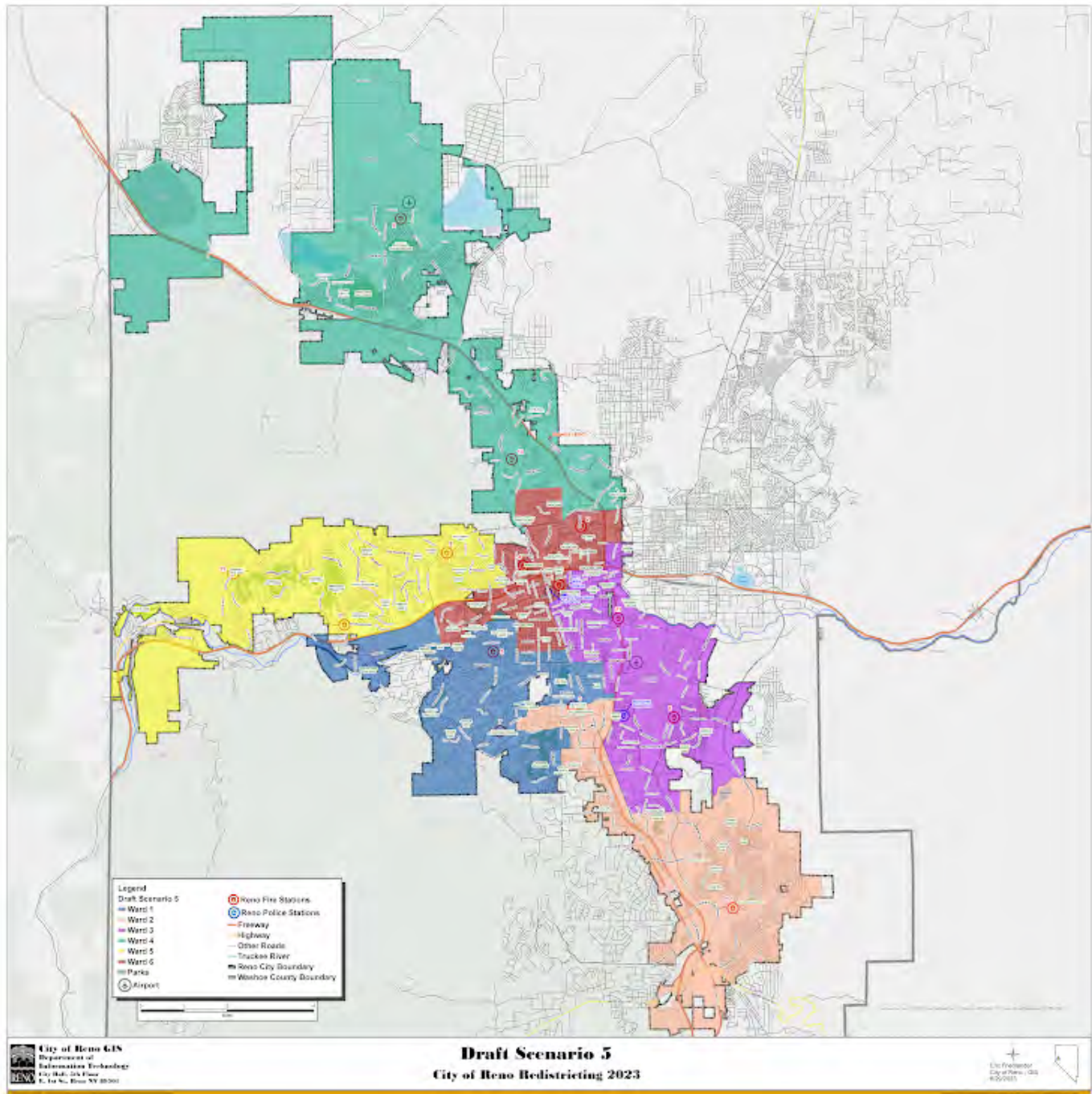
Any additional input you would like to add on draft map #4?

No

Draft Map #5

[Interactive Map](#)

Draft Map Scenario #5



Please rate draft map #5.

Unsatisfied

1 ☐

2 ☒

3 ☐

4 ☐

5 ☐

Highly Satisfied

What do you like about draft map #5?

Nothing

What could be better about draft map #5?

Nothing

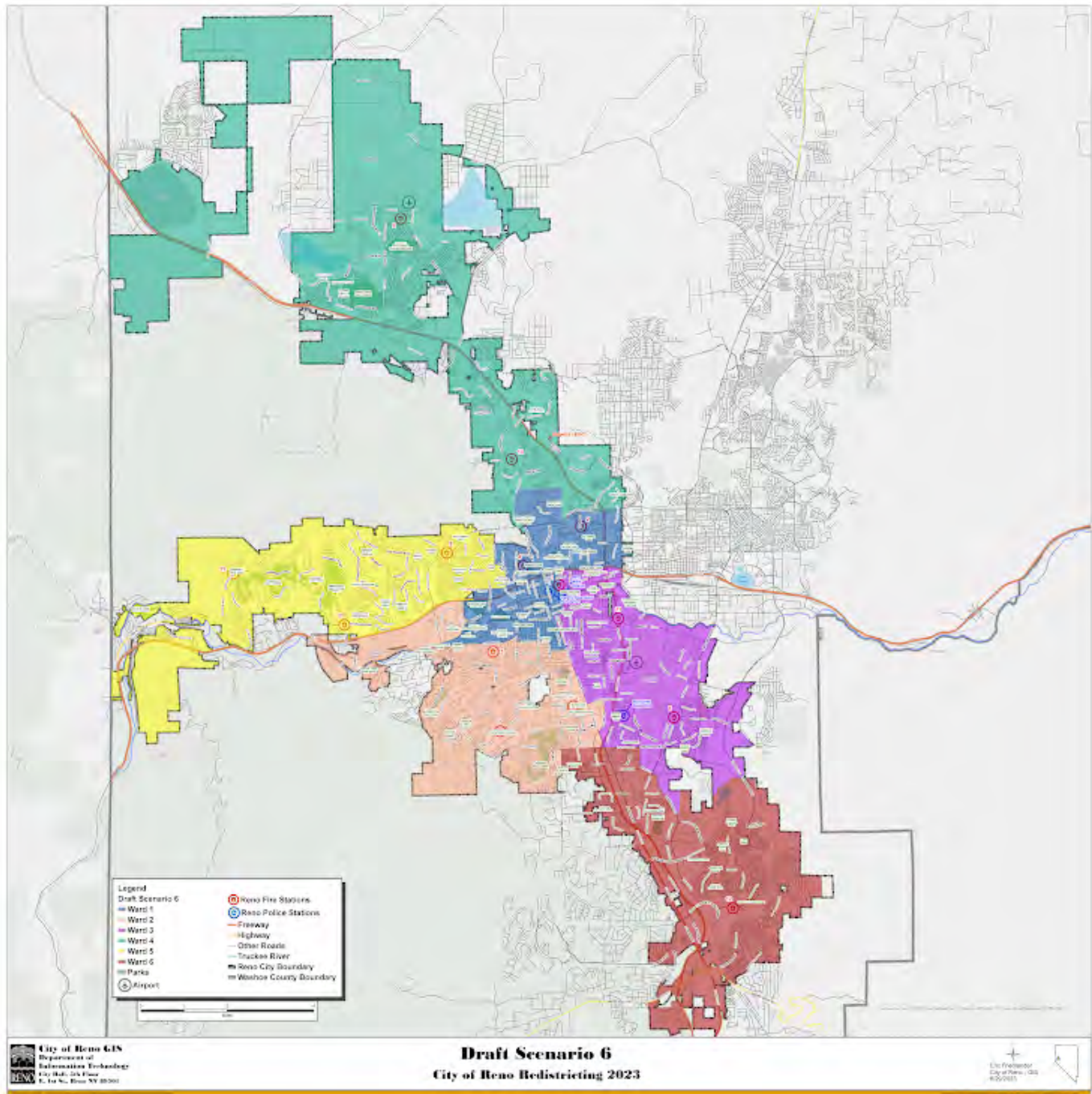
Any additional input you would like to add on draft map #5?

No

Draft Map #6

[Interactive Map](#)

Draft Map Scenario #6



Please rate draft map #6.

Unsatisfied

1 ☐

2 ☐

3 ☐

4 ☐

5 ☒

Highly Satisfied

What do you like about draft map #6?

Keeps downtown and university together.

What could be better about draft map #6?

Nothing

Any additional input you would like to add on draft map #6?

No

Your Information

First Name

Kenneth

Last Name

Forrer

Current Ward

5

Email or Address

forrerkp@yahoo.com

This form was created inside of City of Reno.

Google Forms

Redistricting Draft Maps Feedback

The City of Reno is redrawing its ward boundaries to transition from five to six wards. Please provide your feedback on the six draft scenarios below. Check on [Reno.Gov/Redistricting](https://reno.gov/redistricting) for information about this process.

Draft Map #1

[Interactive Map](#)

Draft Map #1



Please rate draft map #1.

Unsatisfied

1 ☒

2 ☐

3 ☐

4 ☐

5 ☐

Highly Satisfied

What do you like about draft map #1?

.....

What could be better about draft map #1?

Don't split the east side community of interest. Unite east side McCarren north to Vassar+
.....

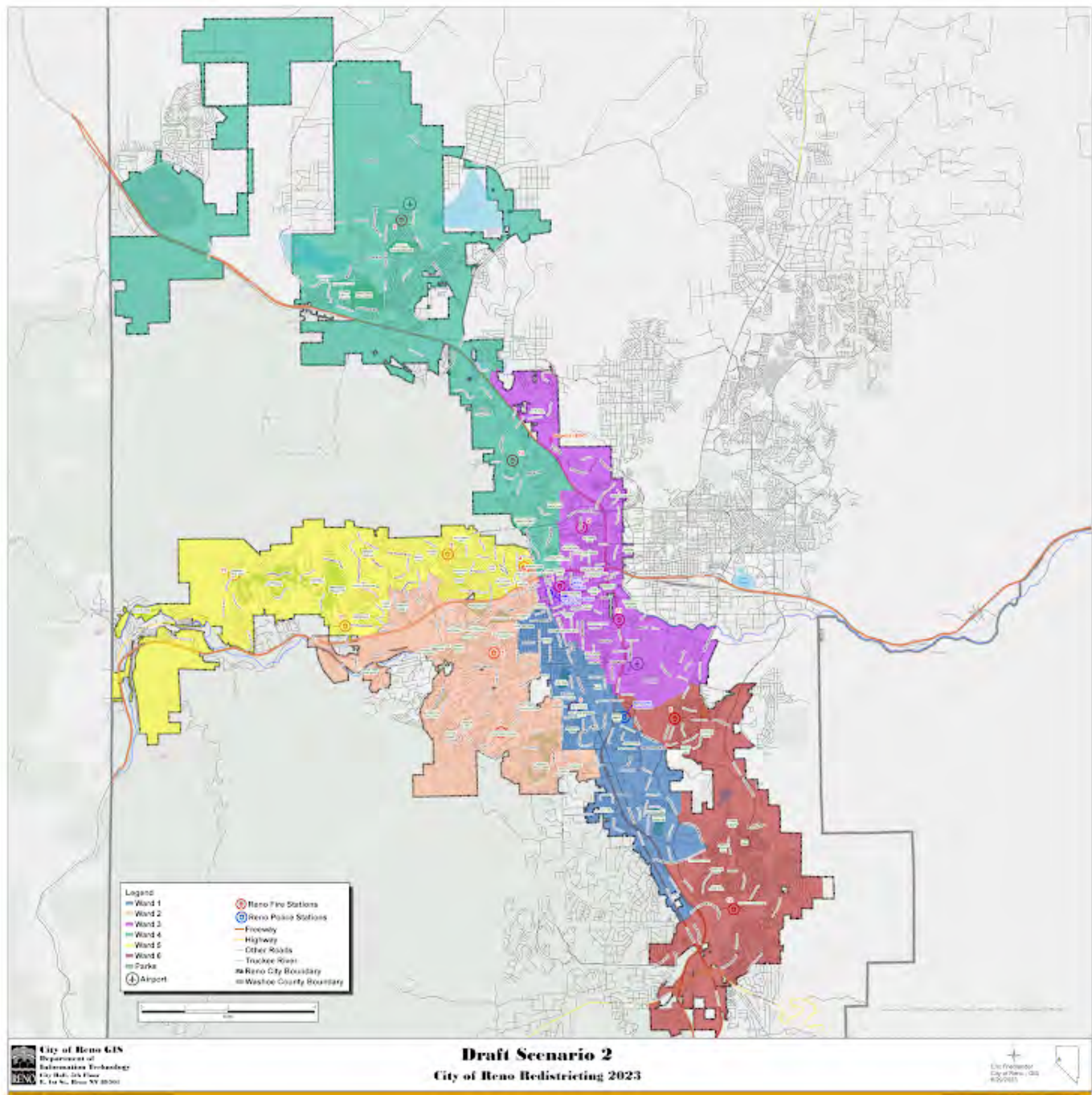
Any additional input you would like to add for draft map #1?

Communities with shared socioeconomic characteristics are being split up, diluting their votes.
.....

Draft Map #2

[Interactive Map](#)

Draft Map Scenario #2



Please rate draft map #2.

Unsatisfied

1 ☒

2 ☐

3 ☐

4 ☐

5 ☐

Highly Satisfied

What do you like about draft map #2?

.....

What could be better about draft map #2?

Don't split the east side communities of interest, particularly east of Virginia between Vassar and Moana.

Any additional input you would like to add for draft map #2?

Communities with shared socioeconomic characteristics are being split up for the sake of divvying up the airport.

Draft Map #3

[Interactive Map](#)

Draft Map Scenario #3



Please rate draft map #3.

Unsatisfied

1 ☒

2 ☐

3 ☐

4 ☐

5 ☐

Highly Satisfied

What do you like about draft map #3?

I like how D1 connects communities around Oddie and the airport, but it should not be done this way. It is good to have at least one district with high Latino CVAP, but it can be done in a way that doesn't rip apart Latino communities, as this map does.

What could be better about draft map #3?

D1 just makes no sense at all, stretching so far north-south. The east side (east of Virginia around Wooster HS) needs to be united. The historic Latino neighborhood has been split. It doesn't make sense for west west Reno to be united with downtown. Why is UNR campus split from much of the student housing?

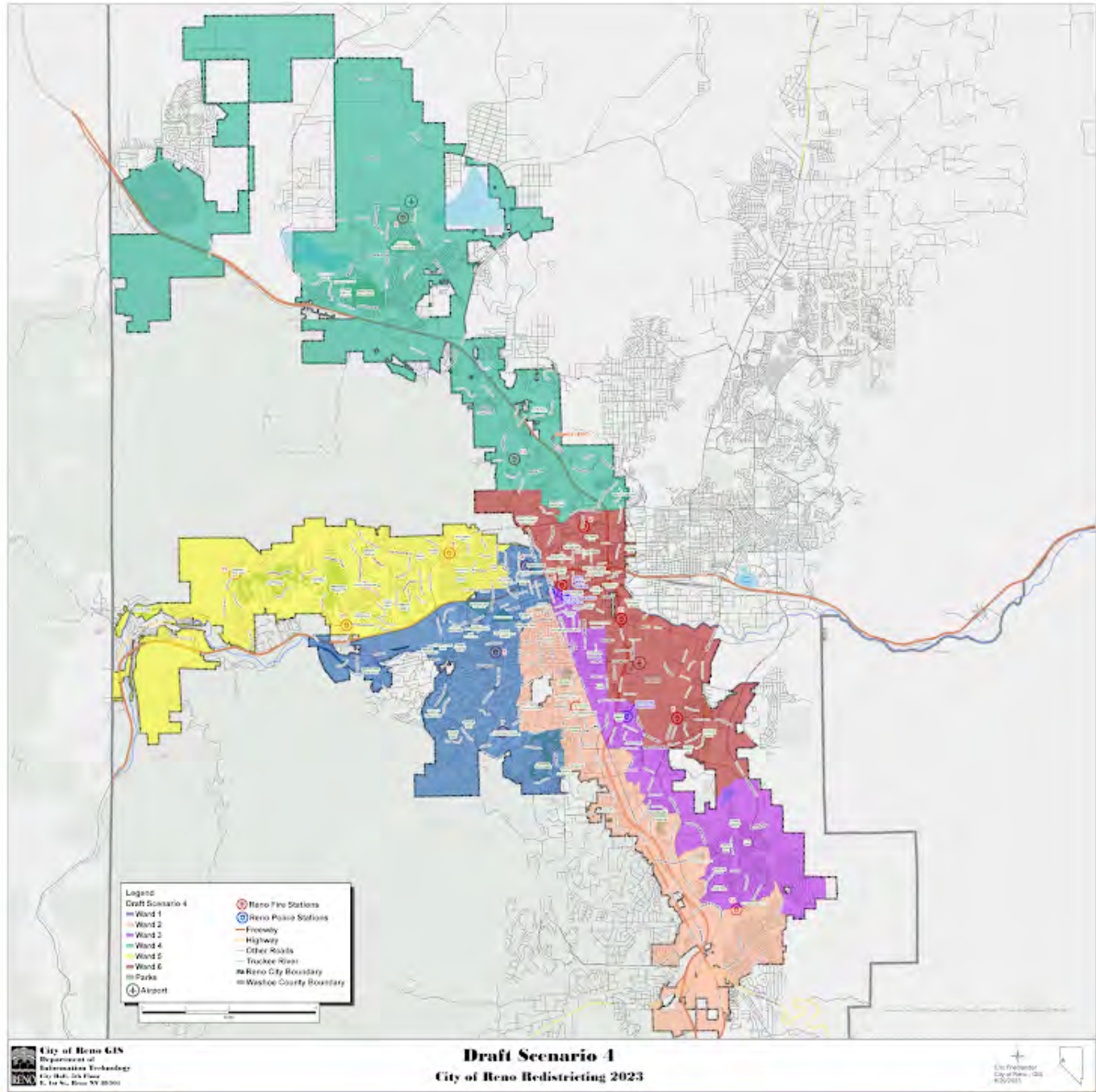
Any additional input you would like to add on draft map #3?

This map absolutely destroys multiple Reno communities of interest, including minority communities with shared socioeconomic characteristics and policy needs. Honestly, this map is so weird--was it drawn by incumbents who have negotiated over various assets? Is this a Republican gerrymander?

Draft Map #4

[Interactive Map](#)

Draft Map Scenario #4



Please rate draft map #4.

Unsatisfied

1 ☒

2 ☐

3 ☐

4 ☐

5 ☐

Highly Satisfied

What do you like about draft map #4?

Nothing

What could be better about draft map #4?

Do not split up communities of interest. Midtown should not be connected to southeast Reno. The east side near the airport historic Latino neighborhood is being cracked--unite that community of interest.

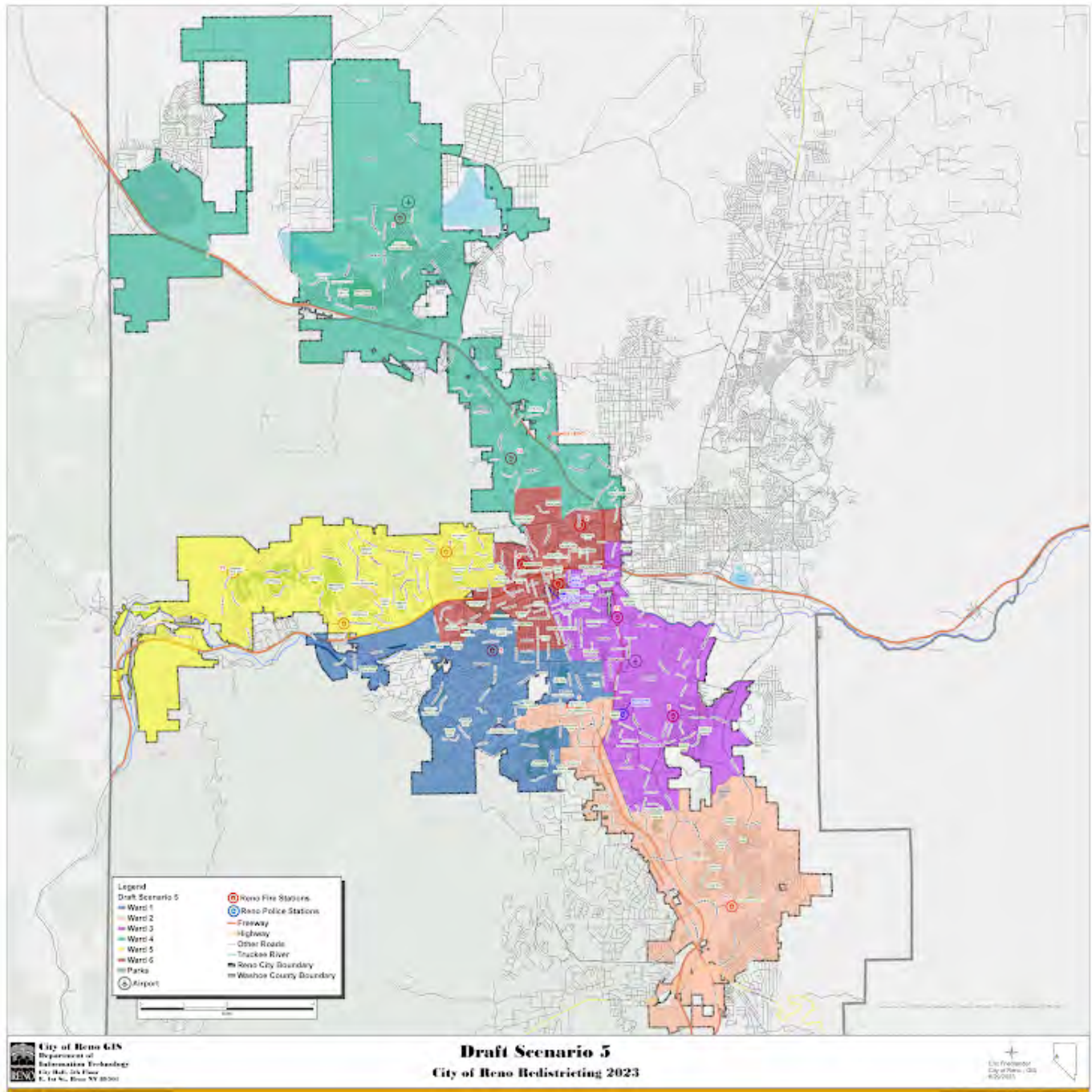
Any additional input you would like to add on draft map #4?

Communities with shared socioeconomic characteristics and shared policy needs are being split up and their votes diluted.

Draft Map #5

[Interactive Map](#)

Draft Map Scenario #5



Please rate draft map #5.

Unsatisfied

1 ☐

2 ☐

3 ☒

4 ☐

5 ☐

Highly Satisfied

What do you like about draft map #5?

Not as bad as maps 1-4. Connection of D3 to Oddie.

What could be better about draft map #5?

Don't split up the community of interest east of Virginia, north of Moana to Vassar and north. D3 could include less of the residential neighborhood southeast of airport. D1 could extend further south rather than stretch to the east.

Any additional input you would like to add on draft map #5?

Draft Map #6

[Interactive Map](#)

Draft Map Scenario #6



Please rate draft map #6.

Unsatisfied

1 ☐

2 ☐

3 ☐

4 ☒

5 ☐

Highly Satisfied

What do you like about draft map #6?

Better map of all the options, though it still needs improvement.

What could be better about draft map #6?

D3 could stretch north a bit. D3 doesn't need to include the Mira Loma residential neighborhood.

Any additional input you would like to add on draft map #6?

Your Information

First Name

Laura

Last Name

Daly

Current Ward

3

Email or Address

lmdaly11@gmail.com

This form was created inside of City of Reno.

Google Forms

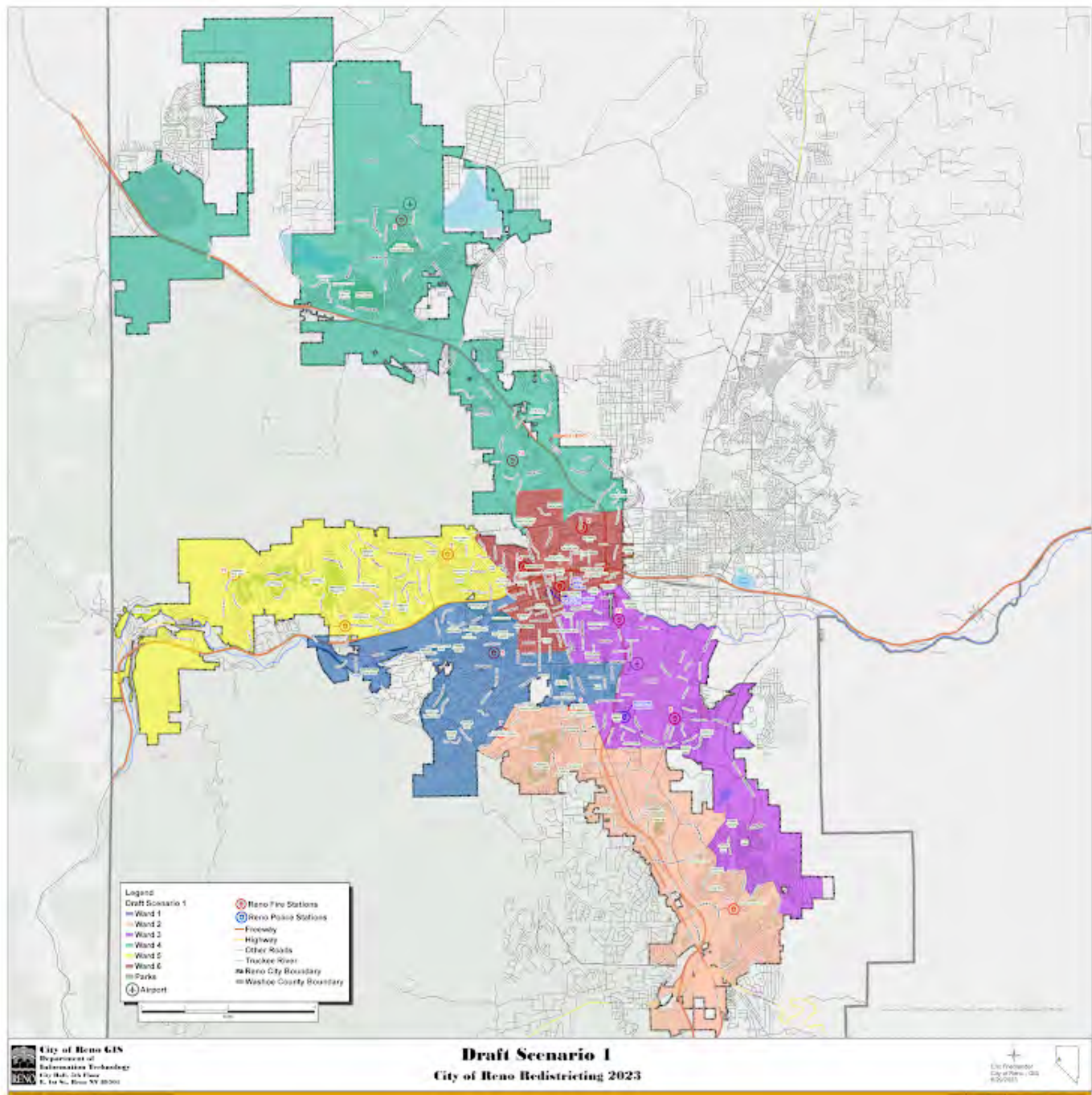
Redistricting Draft Maps Feedback

The City of Reno is redrawing its ward boundaries to transition from five to six wards. Please provide your feedback on the six draft scenarios below. Check on [Reno.Gov/Redistricting](https://reno.gov/redistricting) for information about this process.

Draft Map #1

[Interactive Map](#)

Draft Map #1



Please rate draft map #1.

Unsatisfied

1 ☒

2 ☐

3 ☐

4 ☐

5 ☐

Highly Satisfied

What do you like about draft map #1?

.....

What could be better about draft map #1?

do not like the downtown map lines

.....

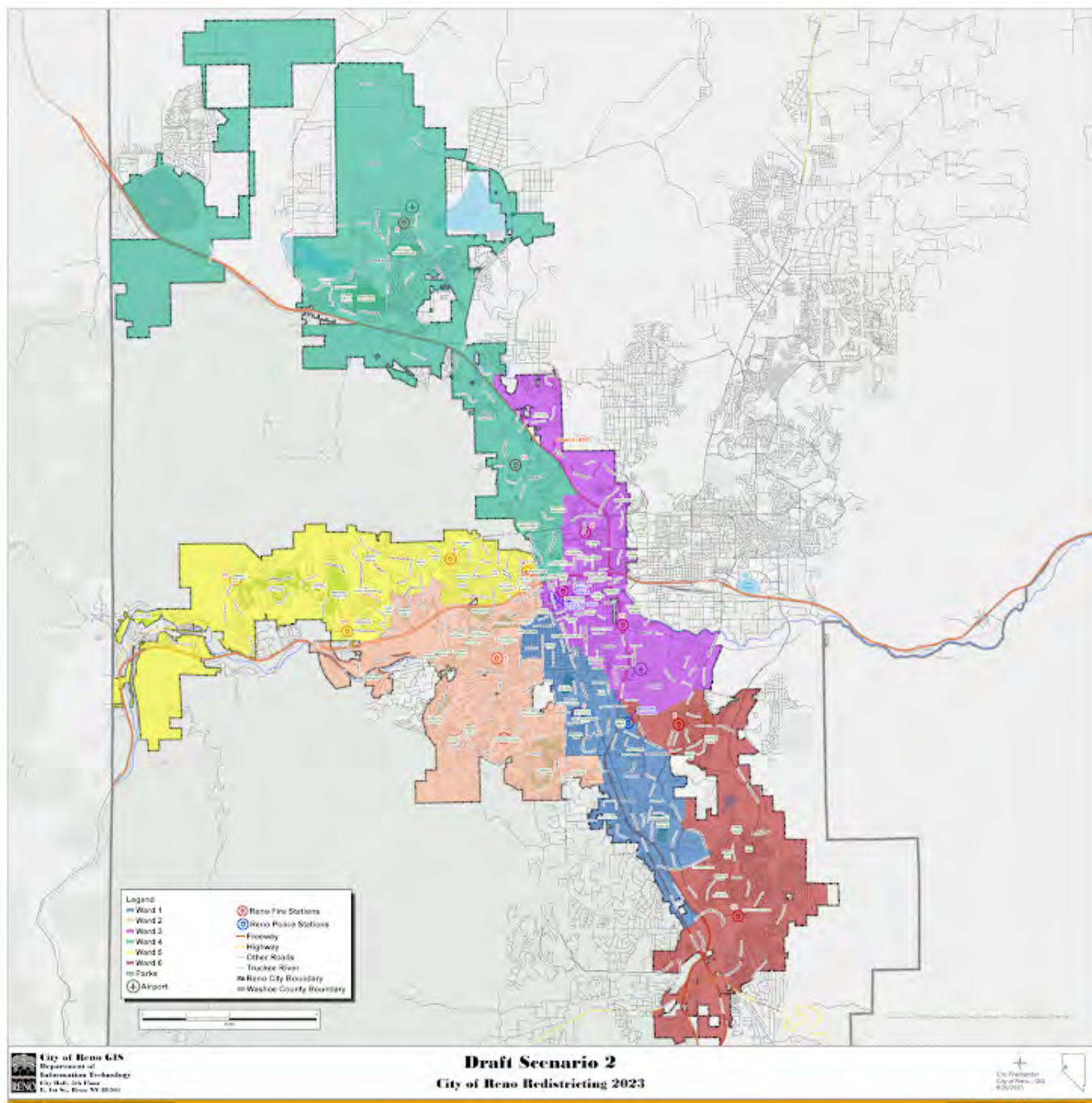
Any additional input you would like to add for draft map #1?

.....

Draft Map #2

[Interactive Map](#)

Draft Map Scenario #2



Please rate draft map #2.

Unsatisfied

1 ☒

2 ☐

3 ☐

4 ☐

5 ☐

Highly Satisfied

What do you like about draft map #2?

.....

What could be better about draft map #2?

downtown/midtown is not represented well at all

.....

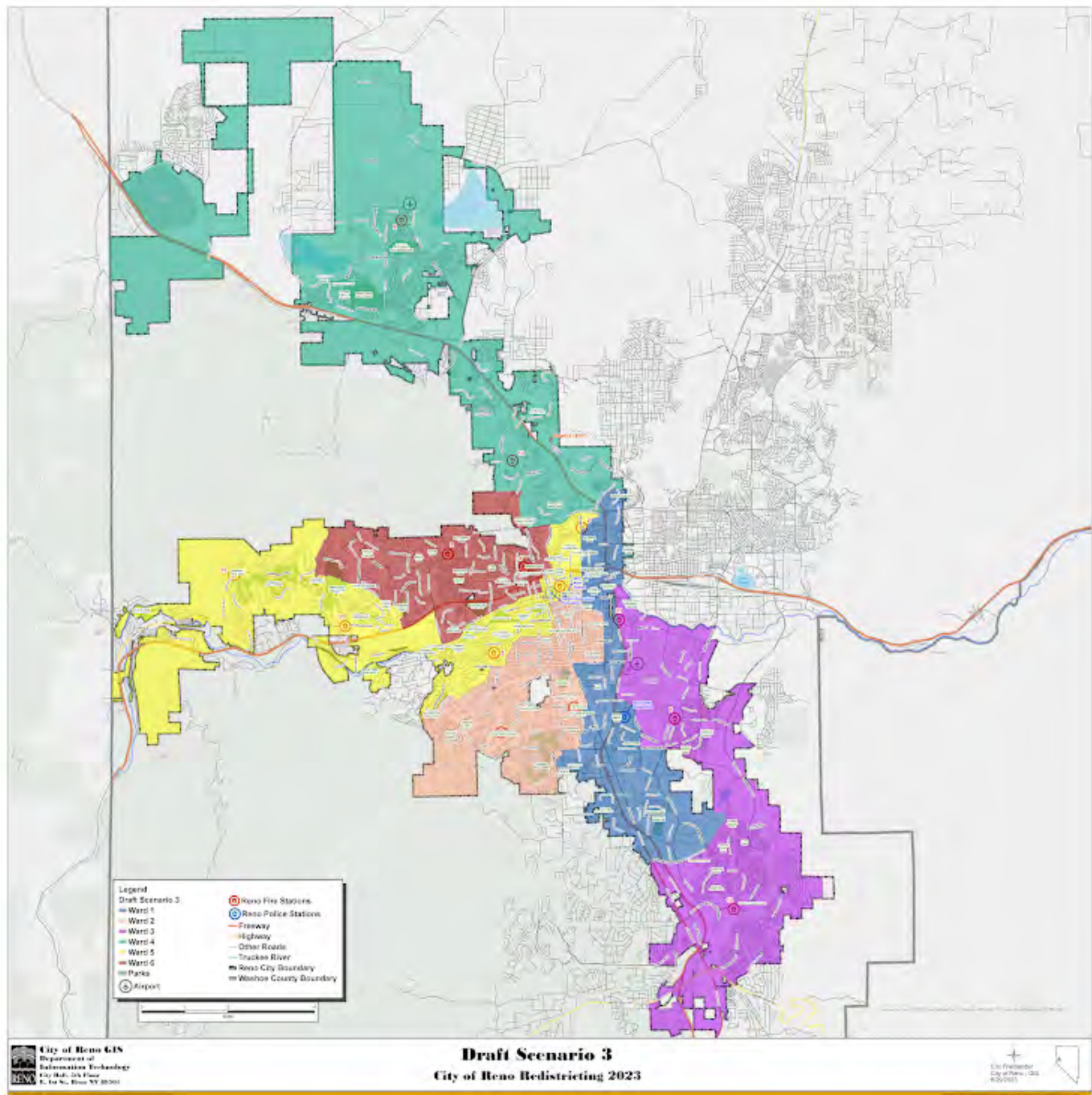
Any additional input you would like to add for draft map #2?

.....

Draft Map #3

[Interactive Map](#)

Draft Map Scenario #3



Please rate draft map #3.

Unsatisfied

1 ☒

2 ☐

3 ☐

4 ☐

5 ☐

Highly Satisfied

What do you like about draft map #3?

.....

What could be better about draft map #3?

do not like the downtown/midtown lines

.....

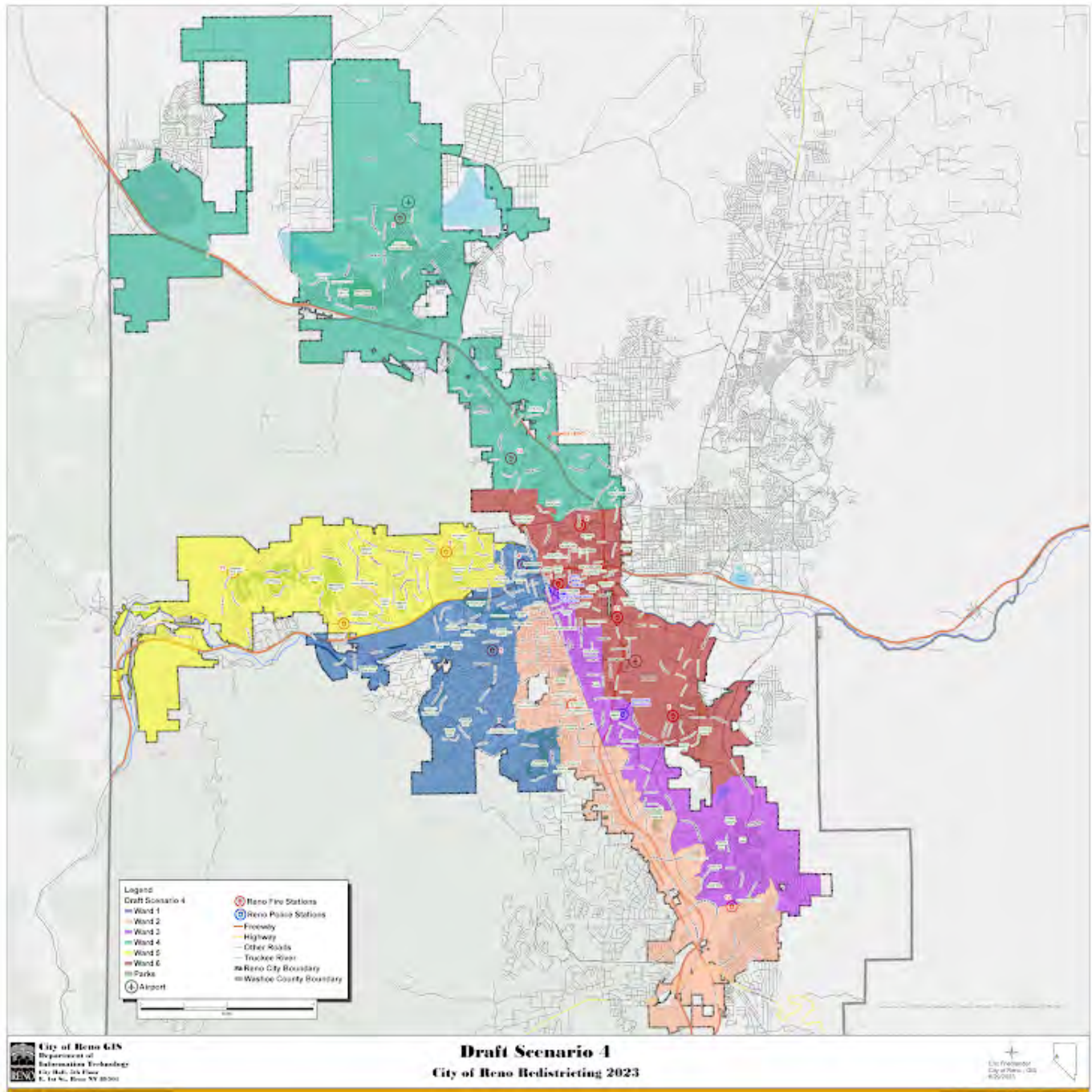
Any additional input you would like to add on draft map #3?

.....

Draft Map #4

[Interactive Map](#)

Draft Map Scenario #4



Please rate draft map #4.

Unsatisfied

1 ☒

2 ☐

3 ☐

4 ☐

5 ☐

Highly Satisfied

What do you like about draft map #4?

.....

What could be better about draft map #4?

does not represent downtown/midtown well

.....

Any additional input you would like to add on draft map #4?

.....

Draft Map #5

[Interactive Map](#)

Draft Map Scenario #5



Please rate draft map #5.

Unsatisfied

1 ☐

2 ☒

3 ☐

4 ☐

5 ☐

Highly Satisfied

What do you like about draft map #5?

What could be better about draft map #5?

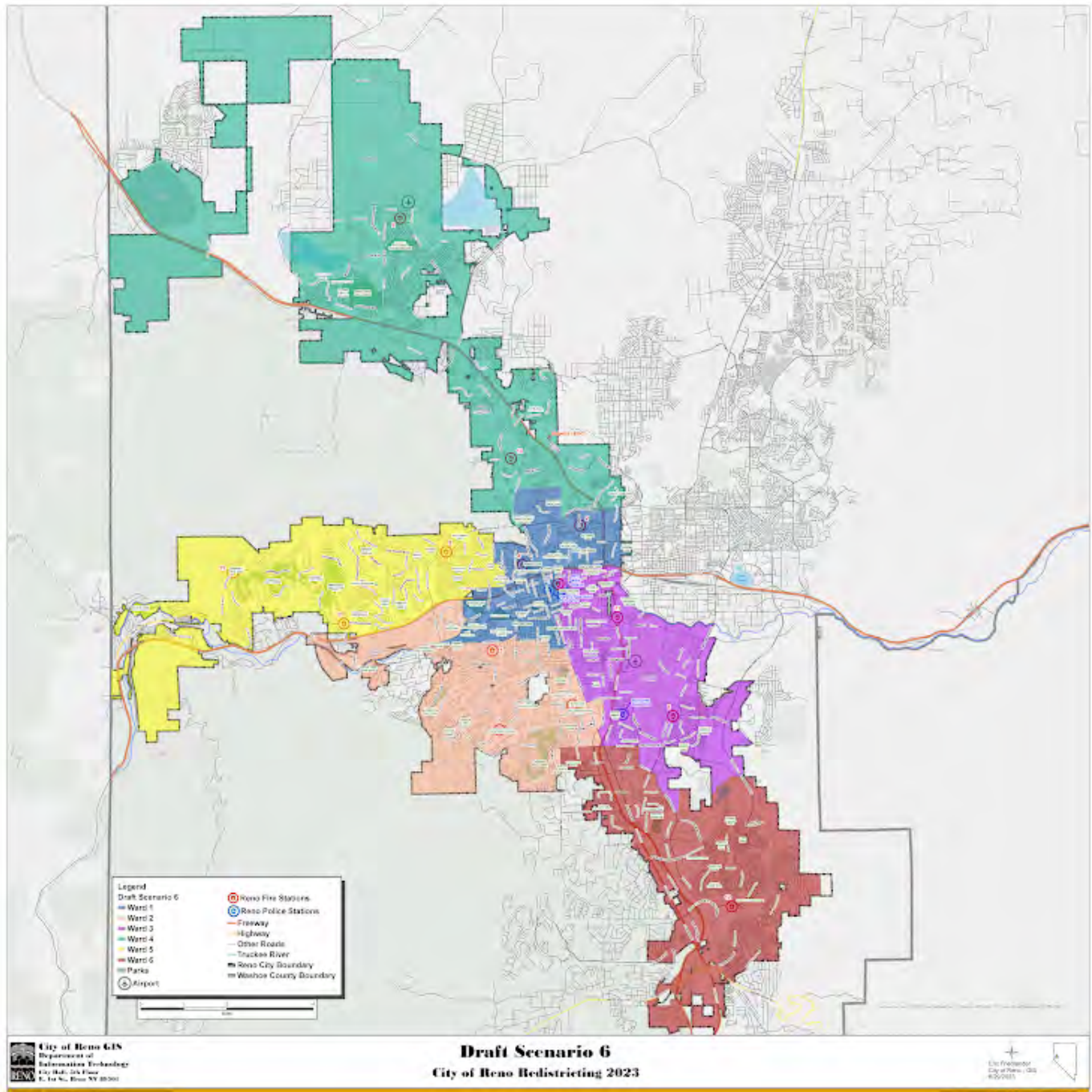
better but I like the map scenario 11 the best

Any additional input you would like to add on draft map #5?

Draft Map #6

[Interactive Map](#)

Draft Map Scenario #6



Please rate draft map #6.

Unsatisfied

1 ☐

2 ☒

3 ☐

4 ☐

5 ☐

Highly Satisfied

What do you like about draft map #6?

.....

What could be better about draft map #6?

better but i like map scenario 11 the best

.....

Any additional input you would like to add on draft map #6?

.....

Your Information

First Name

April

.....

Last Name

Gerace

Current Ward

1

Email or Address

gerace.april@gmail.com

This form was created inside of City of Reno.

Google Forms

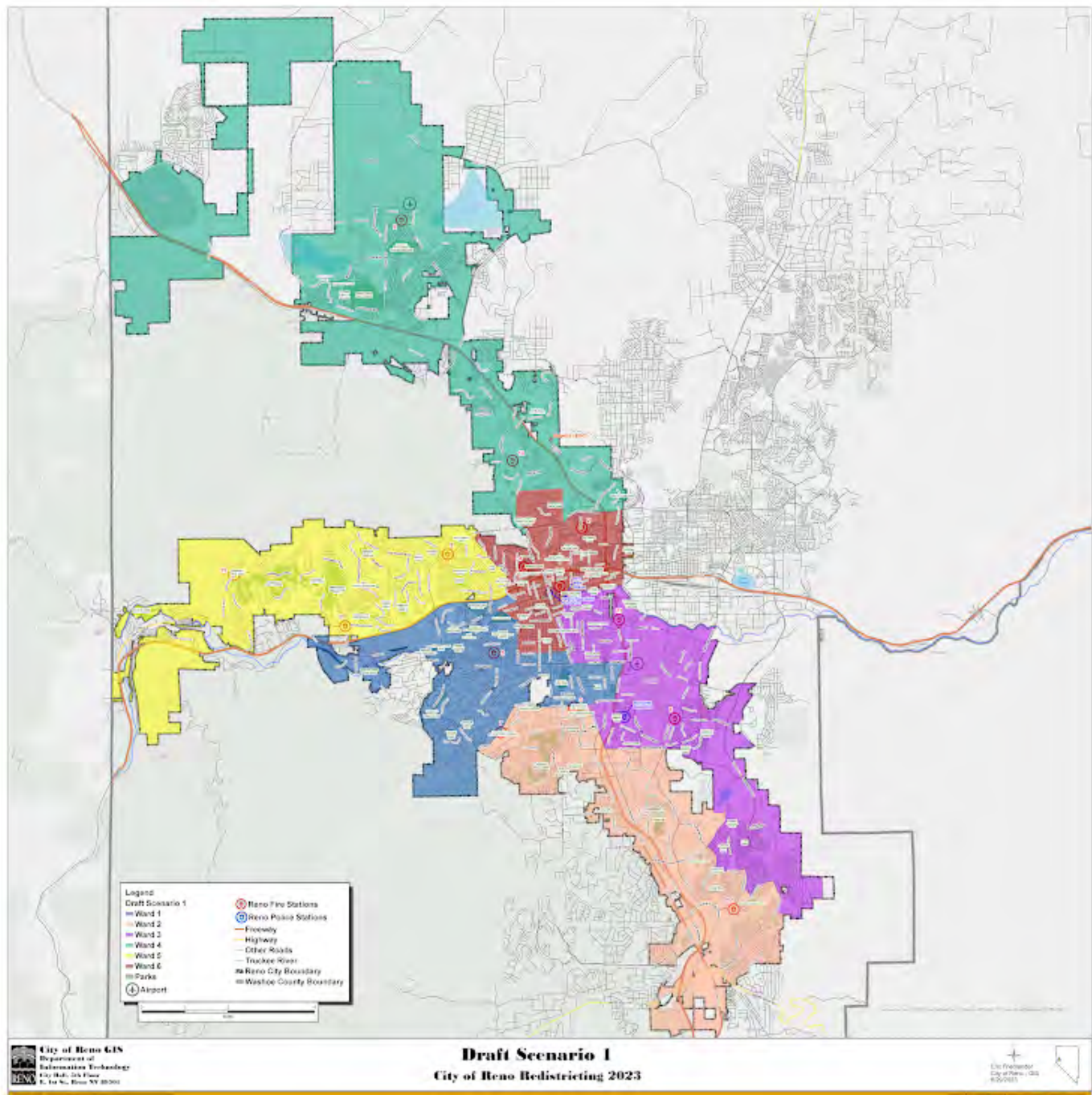
Redistricting Draft Maps Feedback

The City of Reno is redrawing its ward boundaries to transition from five to six wards. Please provide your feedback on the six draft scenarios below. Check on [Reno.Gov/Redistricting](https://reno.gov/redistricting) for information about this process.

Draft Map #1

[Interactive Map](#)

Draft Map #1



Please rate draft map #1.

Unsatisfied

1 ☐

2 ☐

3 ☐

4 ☐

5 ☐

Highly Satisfied

What do you like about draft map #1?

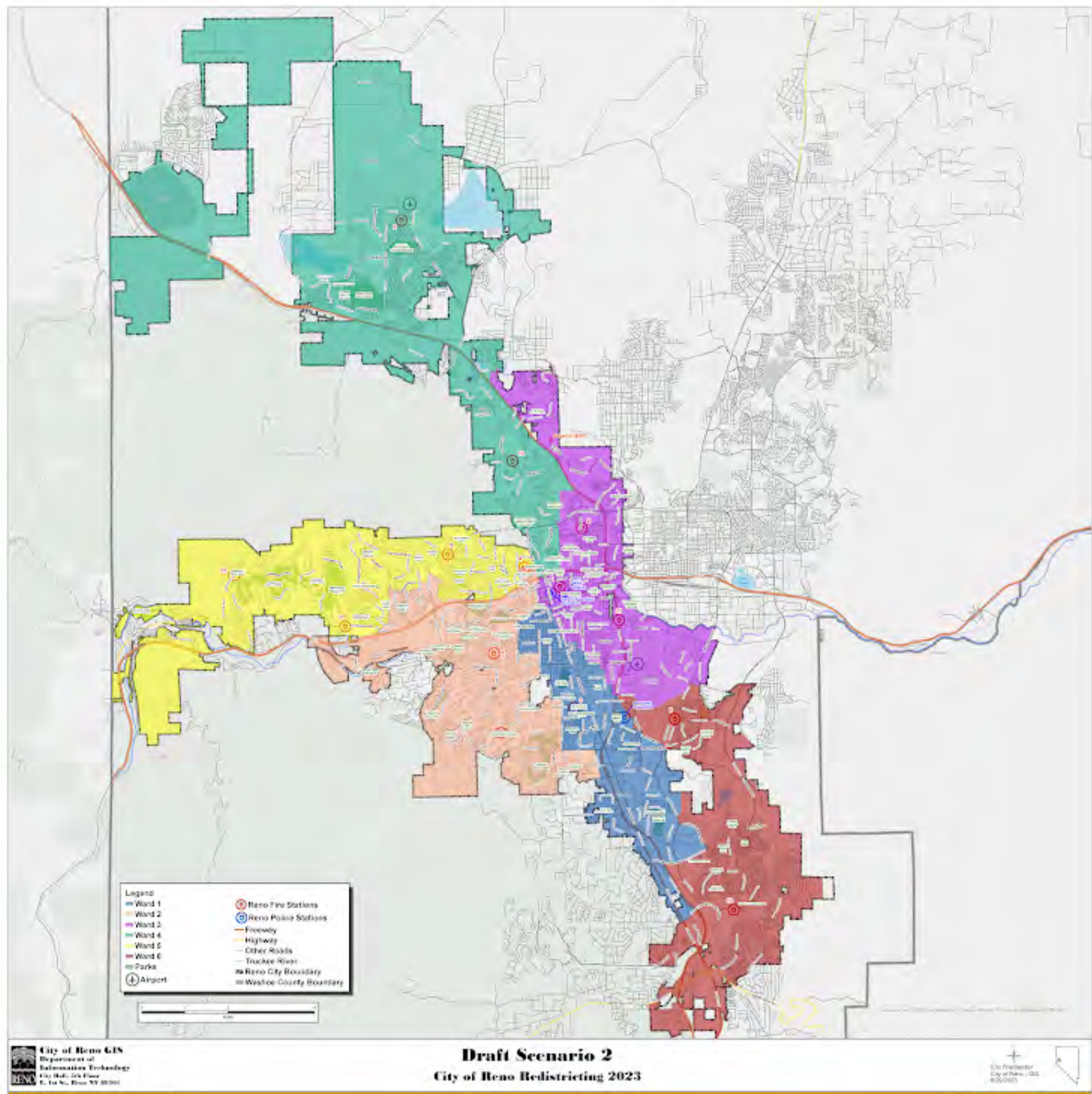
What could be better about draft map #1?

Any additional input you would like to add for draft map #1?

Draft Map #2

[Interactive Map](#)

Draft Map Scenario #2



Please rate draft map #2.

Unsatisfied

1 ☐

2 ☐

3 ☐

4 ☐

5 ☐

Highly Satisfied

What do you like about draft map #2?

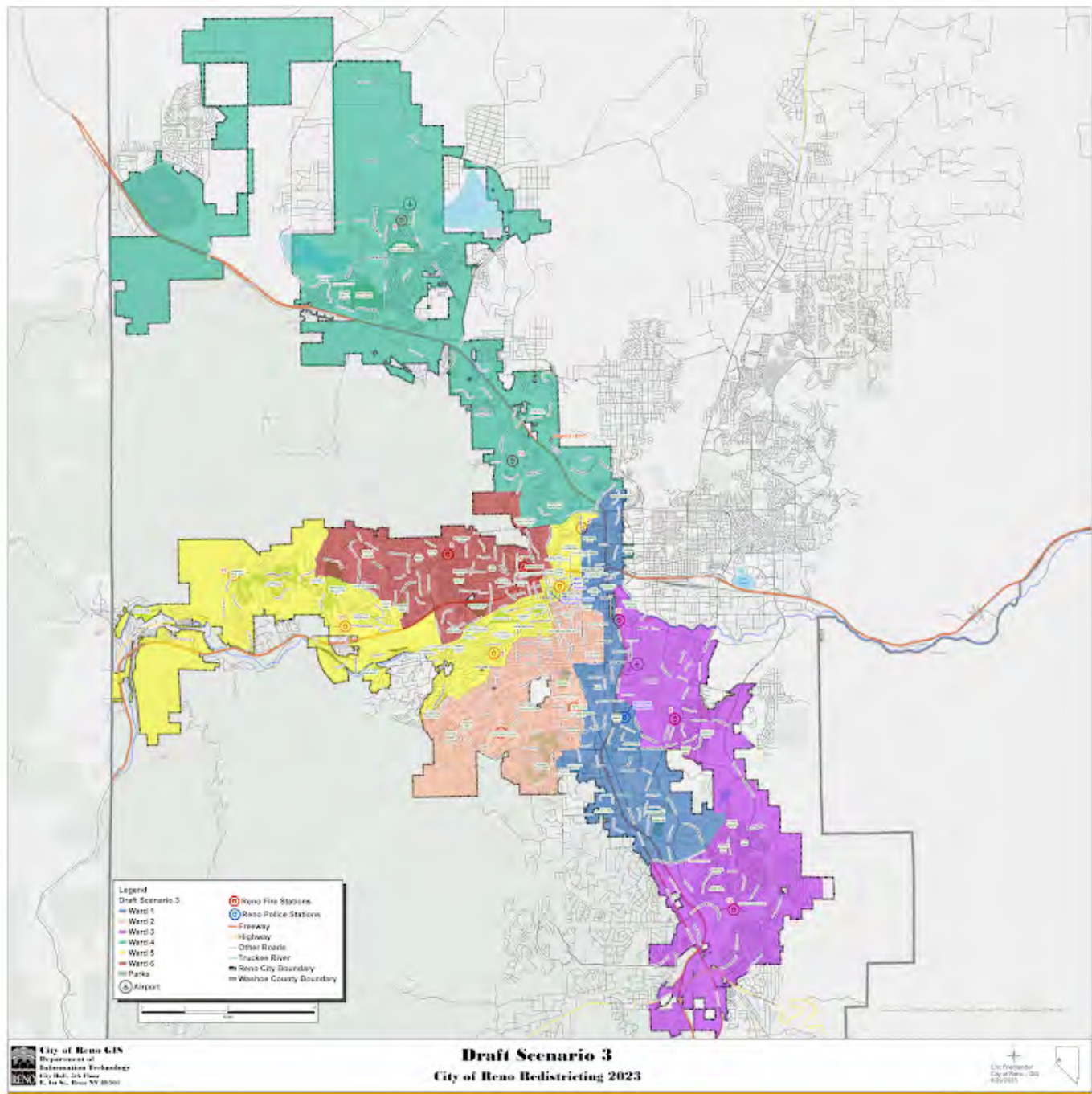
What could be better about draft map #2?

Any additional input you would like to add for draft map #2?

Draft Map #3

[Interactive Map](#)

Draft Map Scenario #3



Please rate draft map #3.

Unsatisfied

1 ☒

2 ☐

3 ☐

4 ☐

5 ☐

Highly Satisfied

What do you like about draft map #3?

What could be better about draft map #3?

Any additional input you would like to add on draft map #3?

This map will separate my community

Draft Map #4

[Interactive Map](#)

Draft Map Scenario #4



Please rate draft map #4.

Unsatisfied

1 ☒

2 ☐

3 ☐

4 ☐

5 ☐

Highly Satisfied

What do you like about draft map #4?

.....

What could be better about draft map #4?

.....

Any additional input you would like to add on draft map #4?

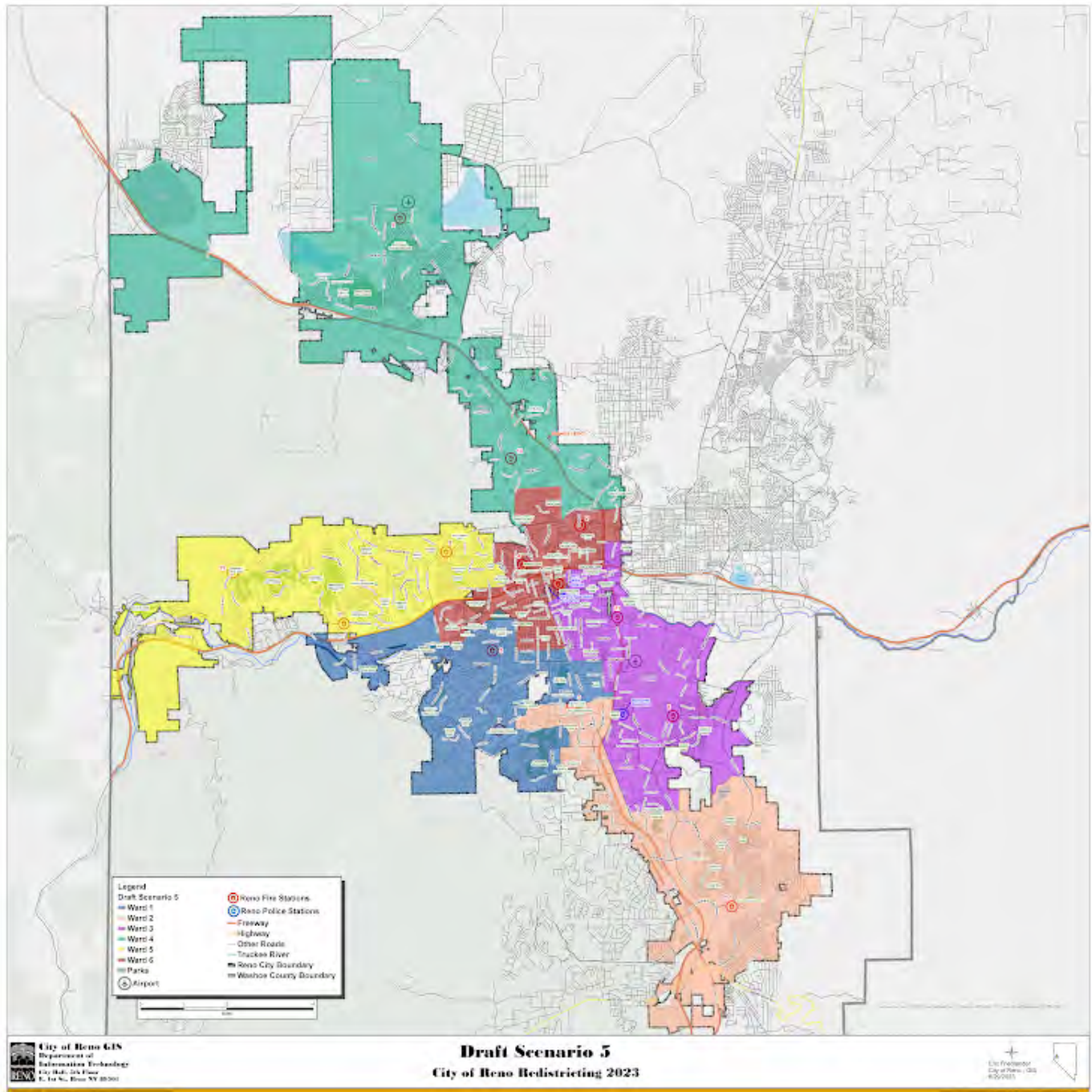
This map will separate my community

.....

Draft Map #5

[Interactive Map](#)

Draft Map Scenario #5



Please rate draft map #5.

Unsatisfied

1 ☐

2 ☐

3 ☐

4 ☐

5 ☐

Highly Satisfied

What do you like about draft map #5?

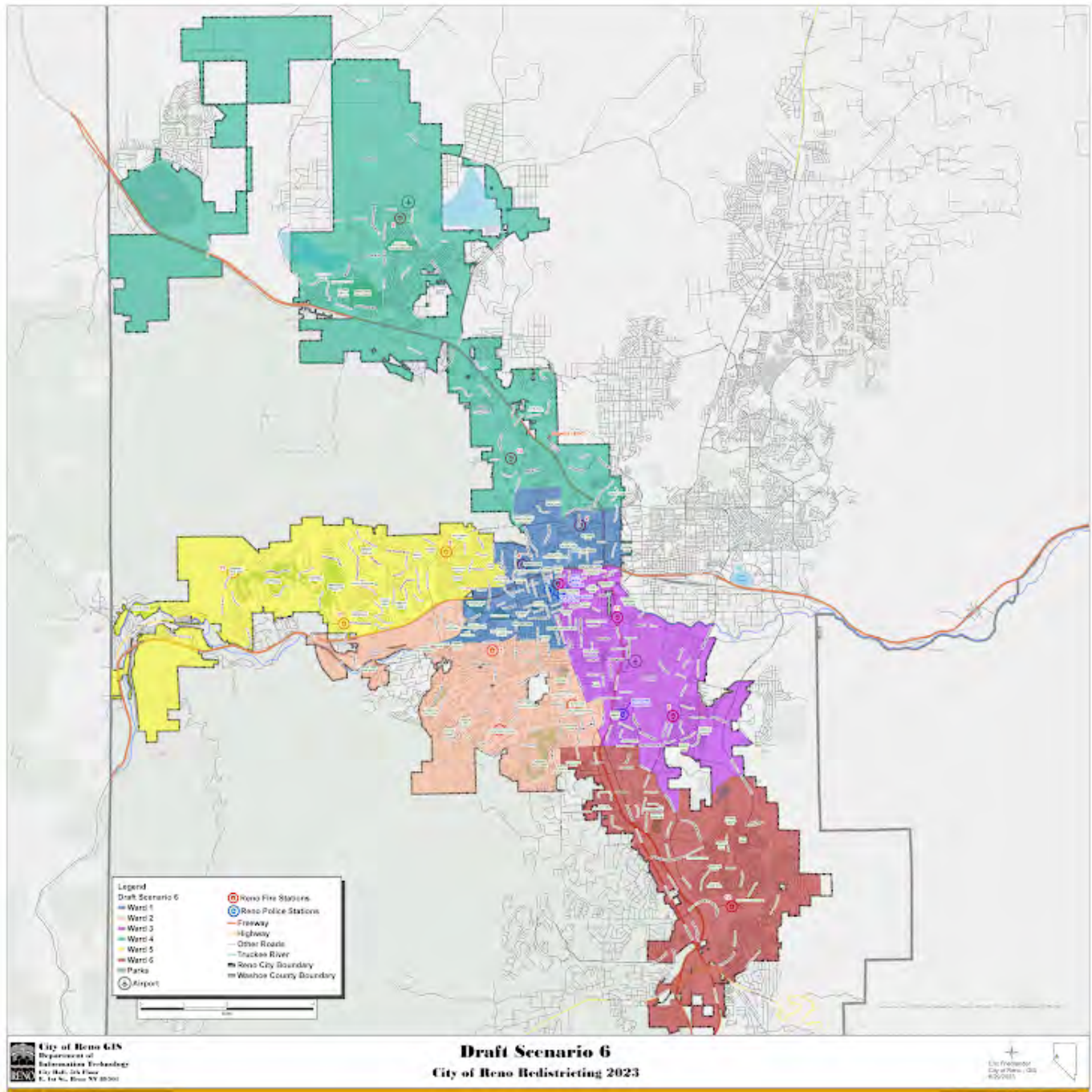
What could be better about draft map #5?

Any additional input you would like to add on draft map #5?

Draft Map #6

[Interactive Map](#)

Draft Map Scenario #6



Please rate draft map #6.

Unsatisfied

1 ☐

2 ☐

3 ☐

4 ☐

5 ☒

Highly Satisfied

What do you like about draft map #6?

.....

What could be better about draft map #6?

.....

Any additional input you would like to add on draft map #6?

This map will enhance minority participation in the electoral process

.....

Your Information

First Name

Karla

.....

Last Name

Sanchez

Current Ward

2

Email or Address

Karla.Sanchez@maketheroadnv.org

This form was created inside of City of Reno.

Google Forms

Redistricting Draft Maps Feedback

The City of Reno is redrawing its ward boundaries to transition from five to six wards. Please provide your feedback on the six draft scenarios below. Check on [Reno.Gov/Redistricting](https://reno.gov/redistricting) for information about this process.

Draft Map #1

[Interactive Map](#)

Draft Map #1



Please rate draft map #1.

Unsatisfied

1 ☐

2 ☐

3 ☐

4 ☐

5 ☐

Highly Satisfied

What do you like about draft map #1?

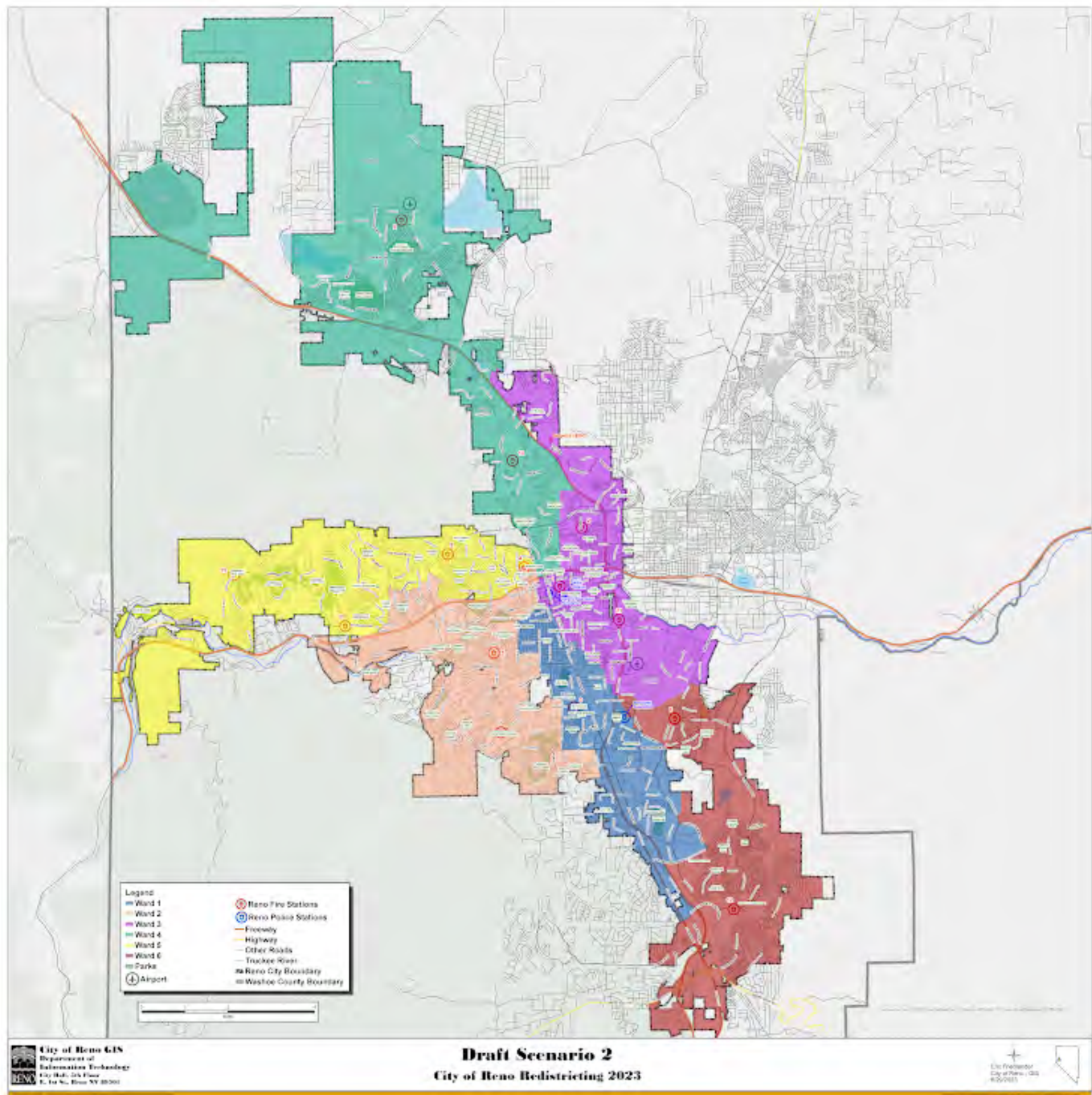
What could be better about draft map #1?

Any additional input you would like to add for draft map #1?

Draft Map #2

[Interactive Map](#)

Draft Map Scenario #2



Please rate draft map #2.

Unsatisfied

1 ☐

2 ☐

3 ☐

4 ☐

5 ☐

Highly Satisfied

What do you like about draft map #2?

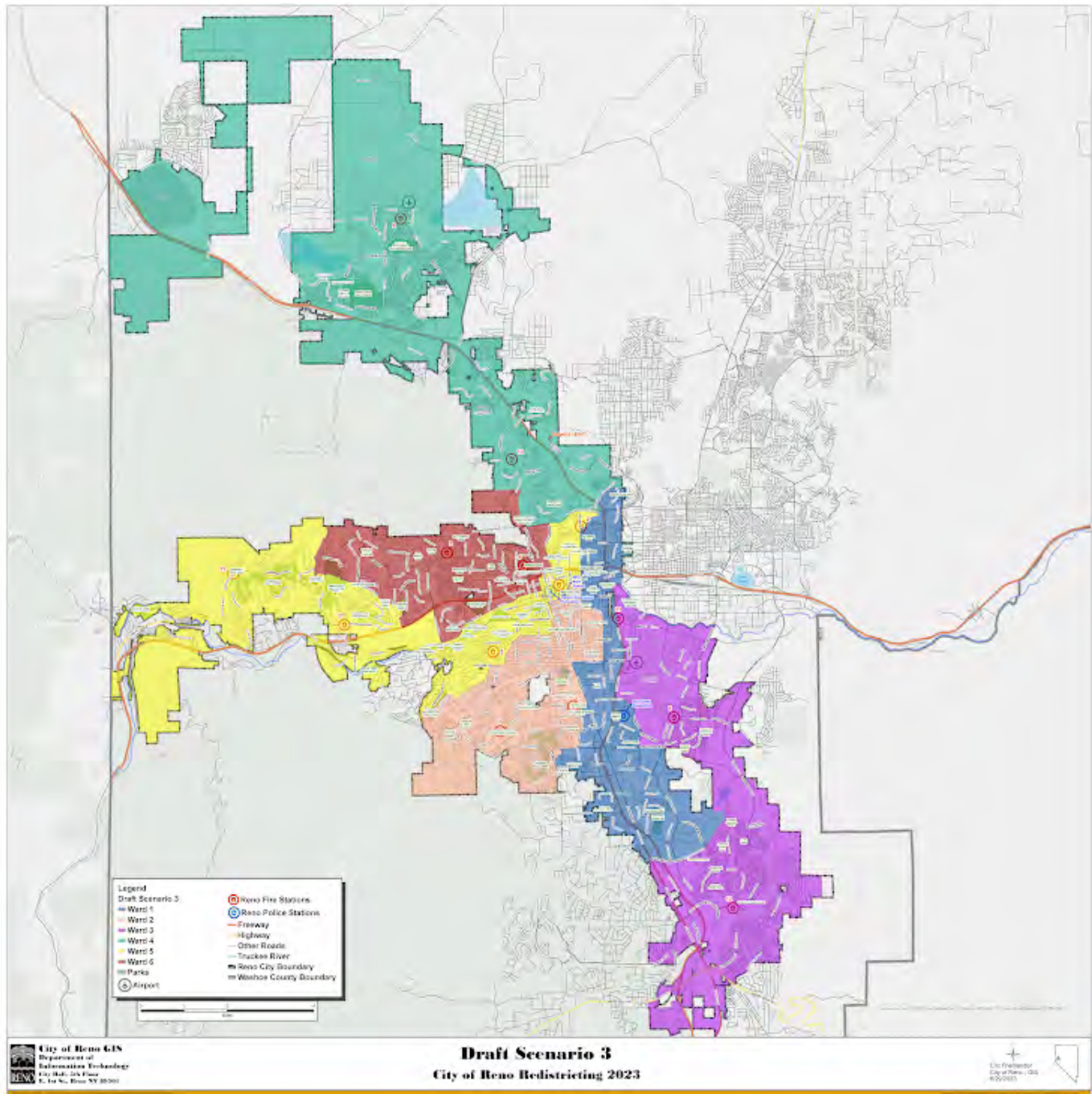
What could be better about draft map #2?

Any additional input you would like to add for draft map #2?

Draft Map #3

[Interactive Map](#)

Draft Map Scenario #3



Please rate draft map #3.

Unsatisfied

1 ☒

2 ☐

3 ☐

4 ☐

5 ☐

Highly Satisfied

What do you like about draft map #3?

Nothing

What could be better about draft map #3?

Not splitting Latino voters up, weakening their power

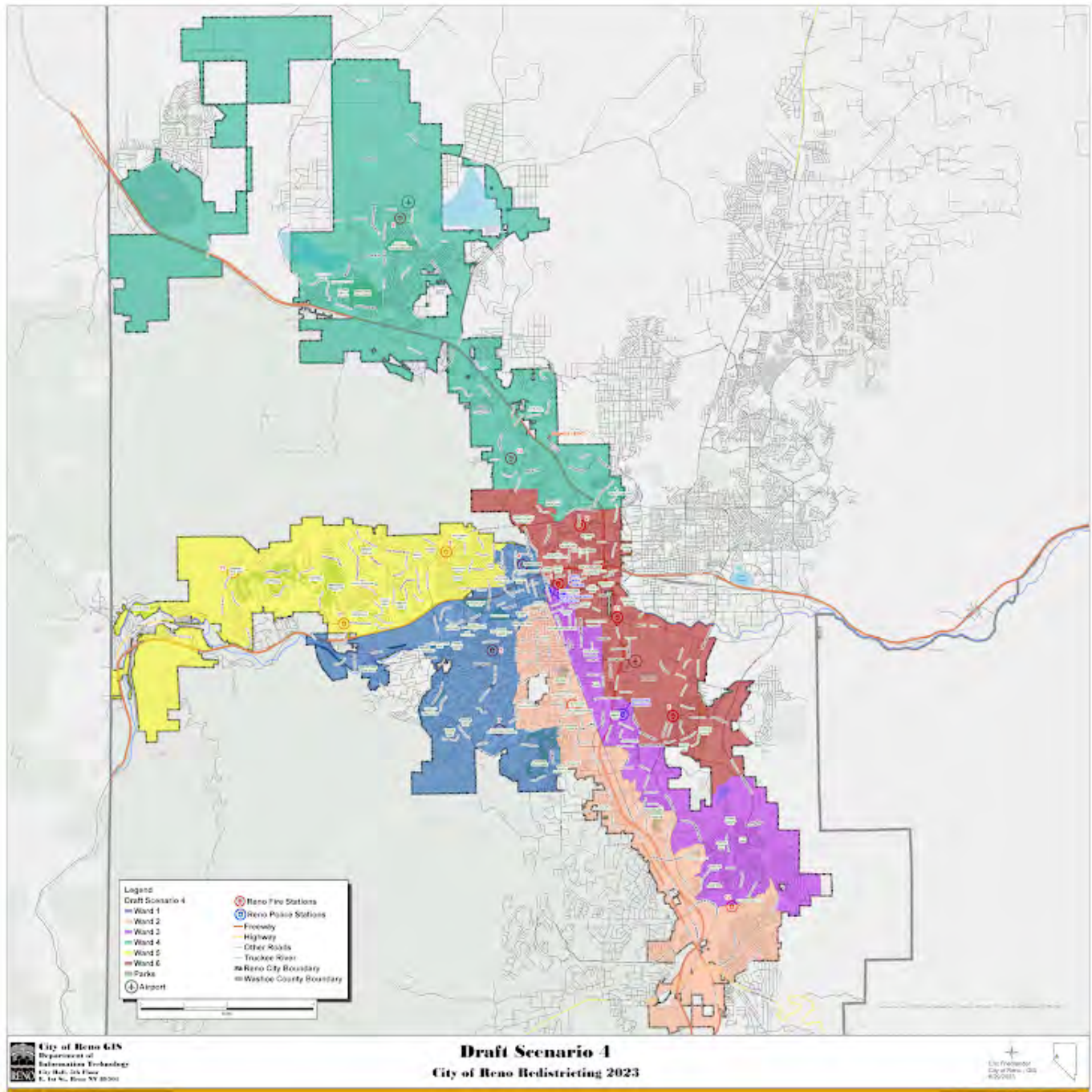
Any additional input you would like to add on draft map #3?

Fragmenting these communities could have detrimental consequences, leading to reduced political participation for people of color and ultimately harming our community as a whole. We must recognize the value and strength that comes from a united and empowered minority voice, and I urge you to prioritize the preservation of majority-minority districts in the redistricting process.

Draft Map #4

[Interactive Map](#)

Draft Map Scenario #4



Please rate draft map #4.

Unsatisfied

1 ☒

2 ☐

3 ☐

4 ☐

5 ☐

Highly Satisfied

What do you like about draft map #4?

What could be better about draft map #4?

Any additional input you would like to add on draft map #4?

Fragmenting these communities could have detrimental consequences, leading to reduced political participation for people of color and ultimately harming our community as a whole. We must recognize the value and strength that comes from a united and empowered minority voice, and I urge you to prioritize the preservation of majority-minority districts in the redistricting process.

Draft Map #5

[Interactive Map](#)

Draft Map Scenario #5



Please rate draft map #5.

Unsatisfied

1 ☐

2 ☐

3 ☐

4 ☐

5 ☐

Highly Satisfied

What do you like about draft map #5?

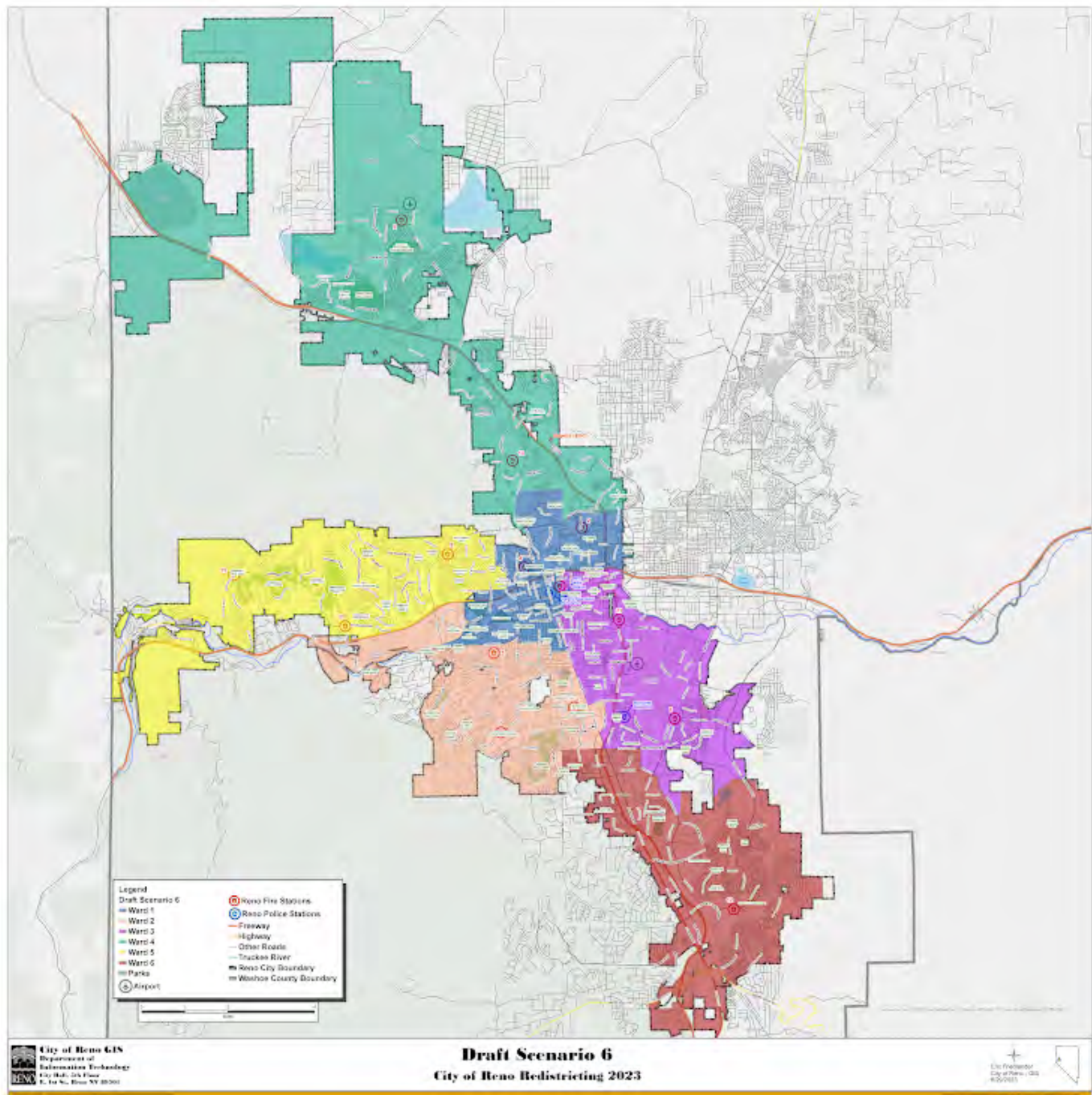
What could be better about draft map #5?

Any additional input you would like to add on draft map #5?

Draft Map #6

[Interactive Map](#)

Draft Map Scenario #6



Please rate draft map #6.

Unsatisfied

1 ☐

2 ☐

3 ☐

4 ☐

5 ☒

Highly Satisfied

What do you like about draft map #6?

By keeping the Latino community in Ward 3 intact, we can ensure that their collective voice and needs are adequately represented, empowering them to shape the decisions that affect their lives and fostering a more equitable political landscape.

What could be better about draft map #6?

Any additional input you would like to add on draft map #6?

Your Information

First Name

Zachary

Last Name

Khan

Current Ward

2

Email or Address

zachary.khan96@gmail.com

This form was created inside of City of Reno.

Google Forms

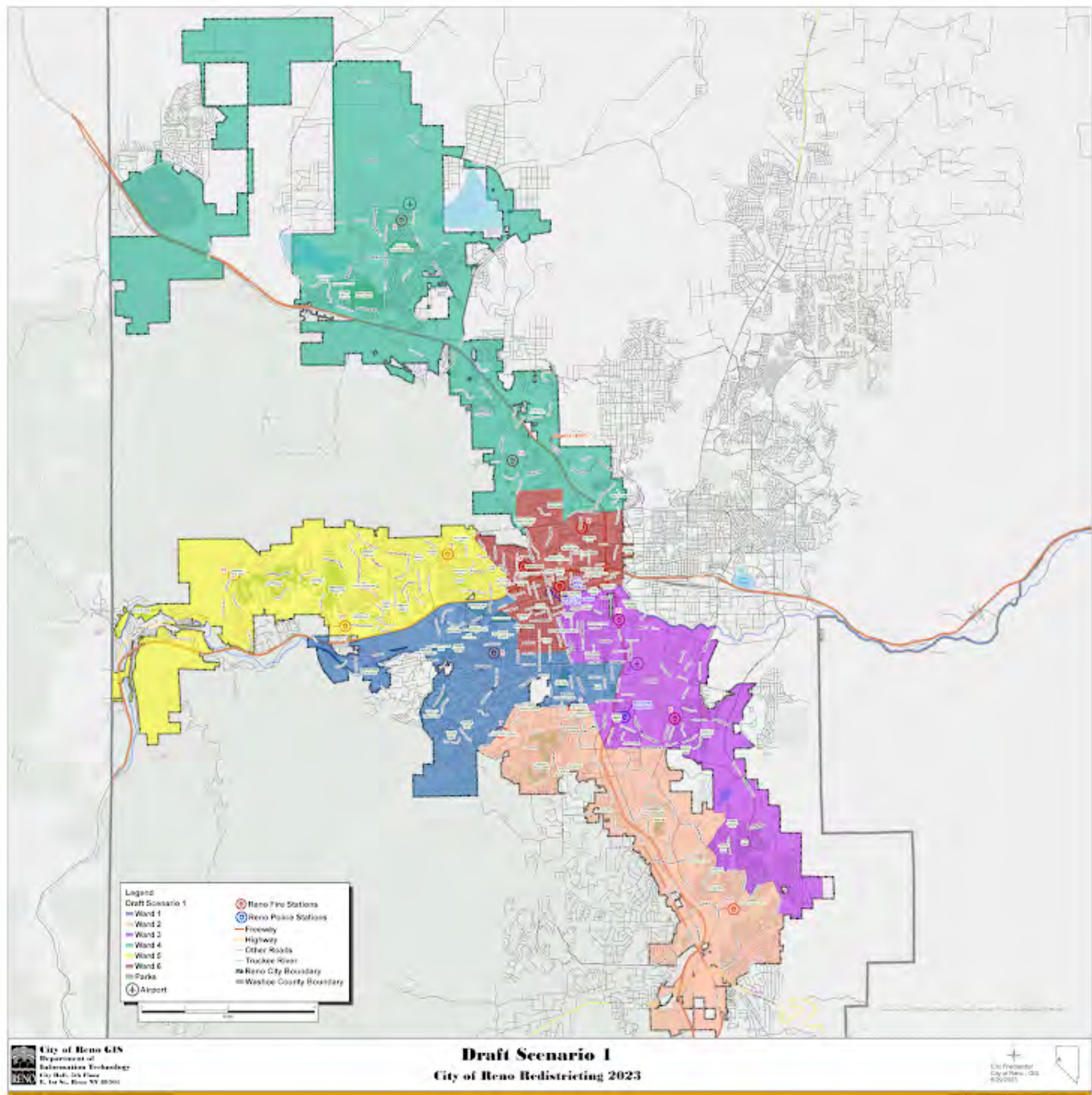
Redistricting Draft Maps Feedback

The City of Reno is redrawing its ward boundaries to transition from five to six wards. Please provide your feedback on the six draft scenarios below. Check on [Reno.Gov/Redistricting](https://reno.gov/redistricting) for information about this process.

Draft Map #1

[Interactive Map](#)

Draft Map #1



Please rate draft map #1.

Unsatisfied

1 ☐

2 ☐

3 ☐

4 ☐

5 ☐

Highly Satisfied

What do you like about draft map #1?

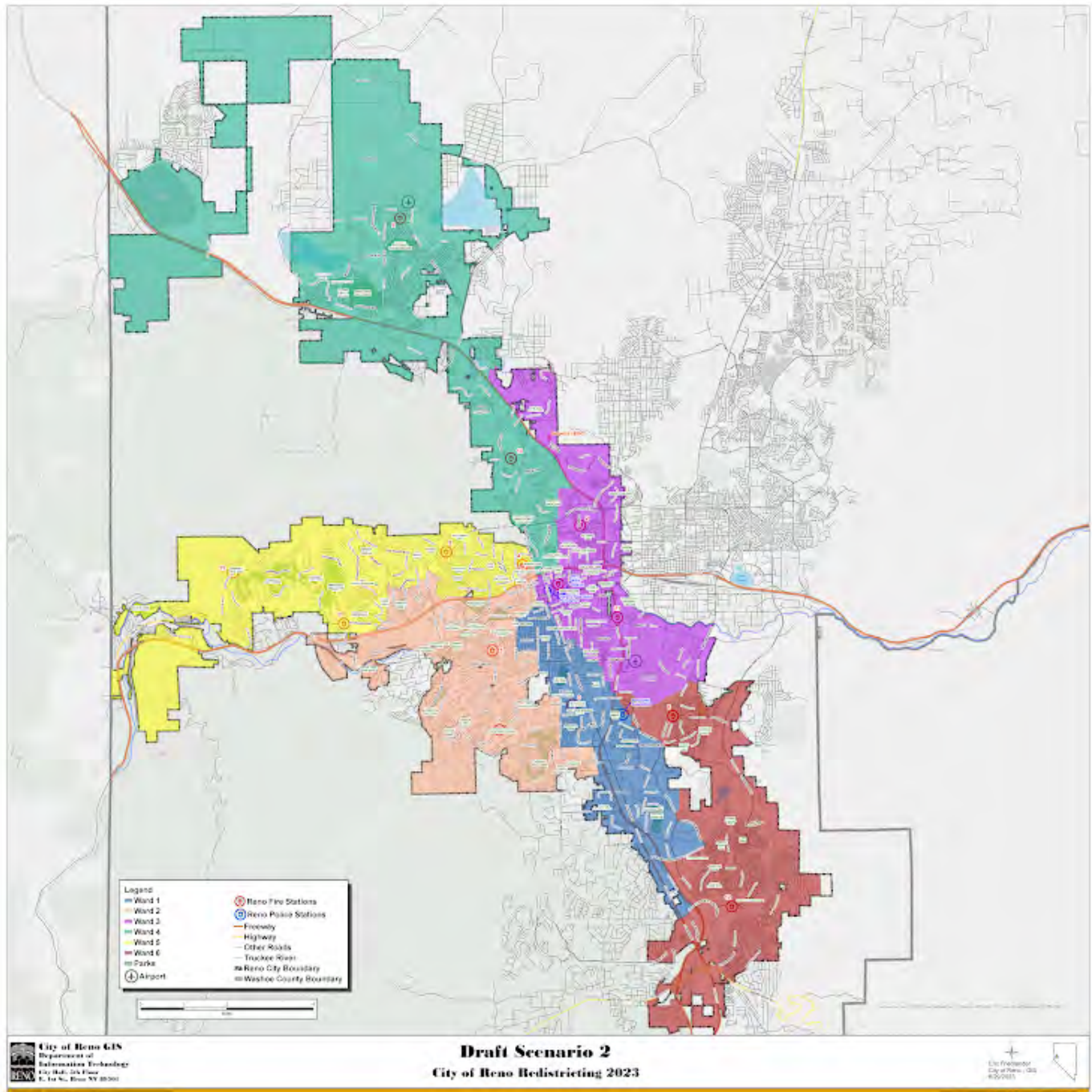
What could be better about draft map #1?

Any additional input you would like to add for draft map #1?

Draft Map #2

[Interactive Map](#)

Draft Map Scenario #2



Please rate draft map #2.

Unsatisfied

1 ☐

2 ☐

3 ☐

4 ☐

5 ☐

Highly Satisfied

What do you like about draft map #2?

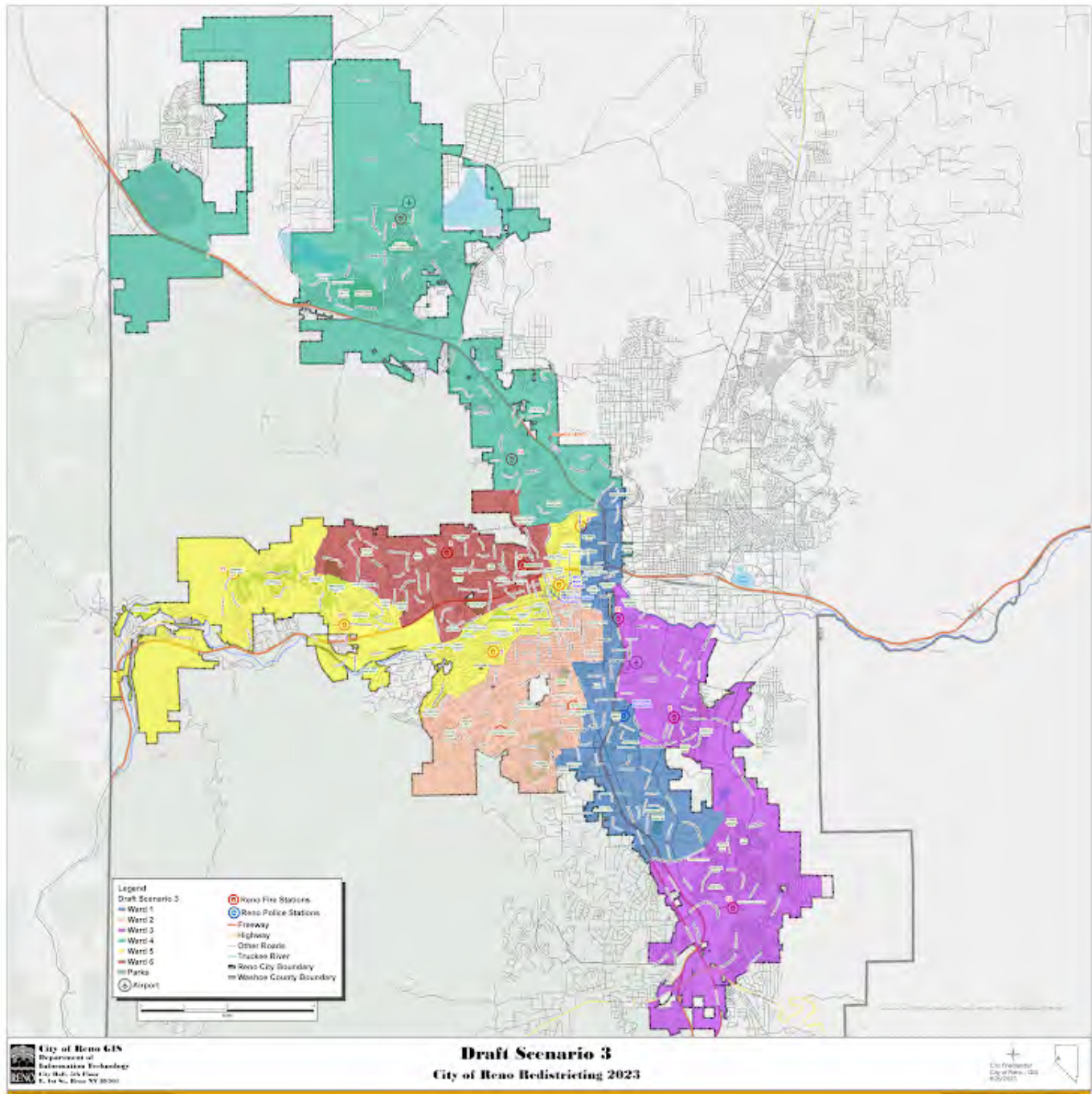
What could be better about draft map #2?

Any additional input you would like to add for draft map #2?

Draft Map #3

[Interactive Map](#)

Draft Map Scenario #3



Please rate draft map #3.

Unsatisfied

1 ☒

2 ☐

3 ☐

4 ☐

5 ☐

Highly Satisfied

What do you like about draft map #3?

.....

What could be better about draft map #3?

.....

Any additional input you would like to add on draft map #3?

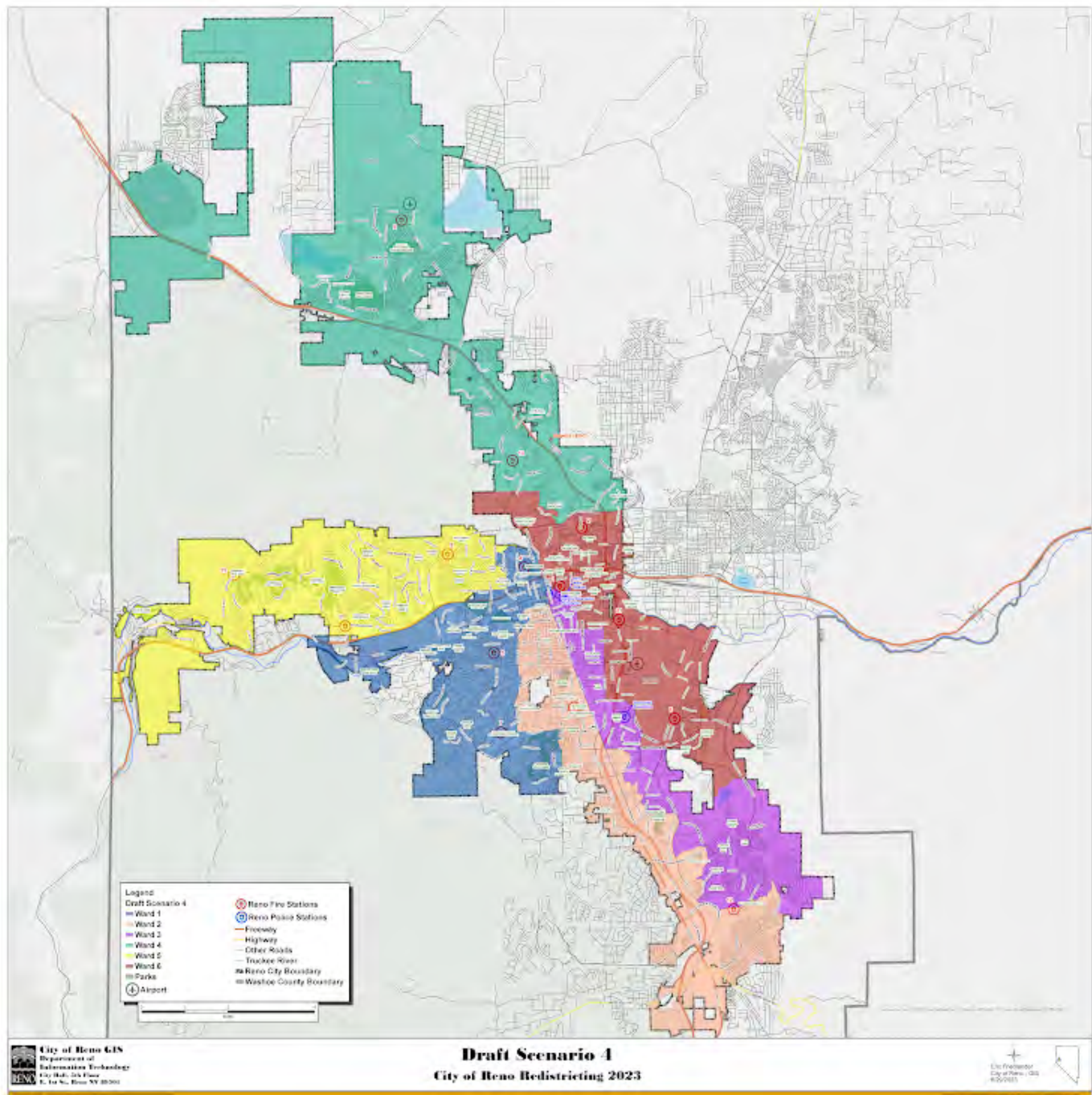
this map will separate my community

.....

Draft Map #4

[Interactive Map](#)

Draft Map Scenario #4



Please rate draft map #4.

Unsatisfied

1 ☒

2 ☐

3 ☐

4 ☐

5 ☐

Highly Satisfied

What do you like about draft map #4?

What could be better about draft map #4?

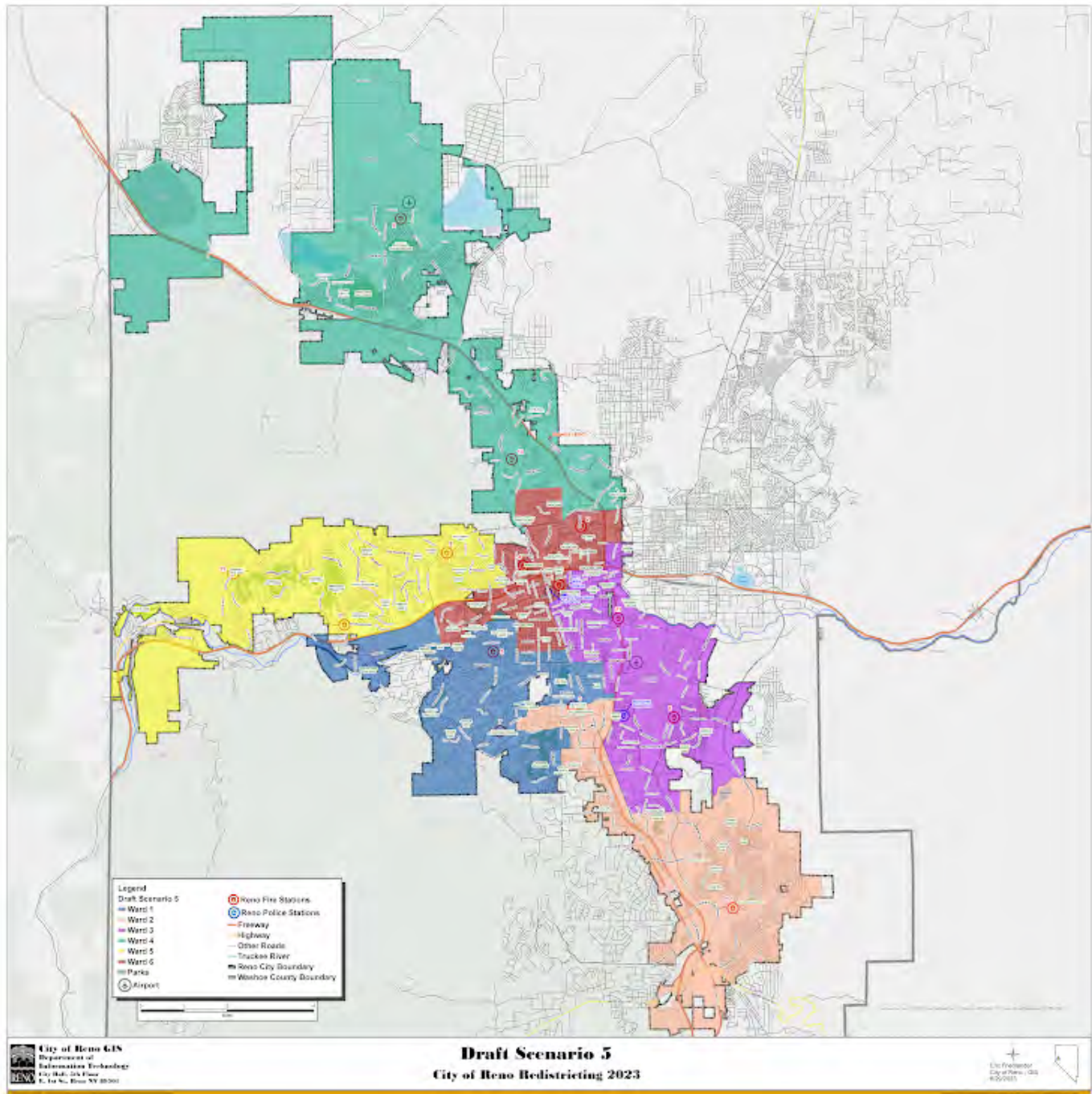
Any additional input you would like to add on draft map #4?

this map does not enhance minority political participation

Draft Map #5

[Interactive Map](#)

Draft Map Scenario #5



Please rate draft map #5.

Unsatisfied

1 ☐

2 ☐

3 ☐

4 ☐

5 ☐

Highly Satisfied

What do you like about draft map #5?

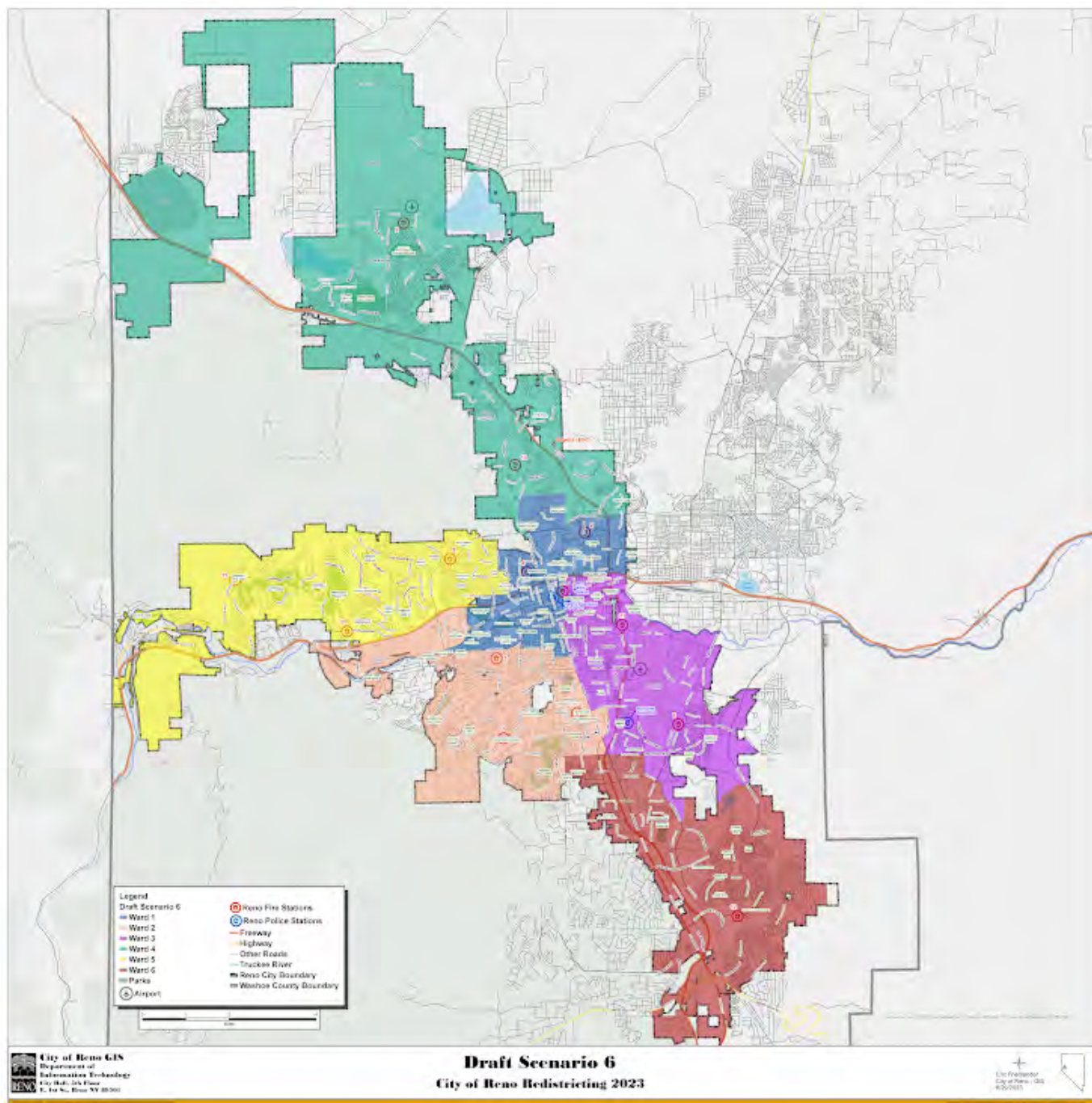
What could be better about draft map #5?

Any additional input you would like to add on draft map #5?

Draft Map #6

[Interactive Map](#)

Draft Map Scenario #6



Please rate draft map #6.

Unsatisfied

1 ☐

2 ☐

3 ☐

4 ☐

5 ☒

Highly Satisfied

What do you like about draft map #6?

.....

What could be better about draft map #6?

.....

Any additional input you would like to add on draft map #6?

this map will enhance minority participation in the electoral process, and ensure that the voices of the community of color are heard and respected

.....

Your Information

First Name

erik

.....

Last Name

sanchez

Current Ward

ward 1

Email or Address

es11022005@icloud.com

This form was created inside of City of Reno.

Google Forms

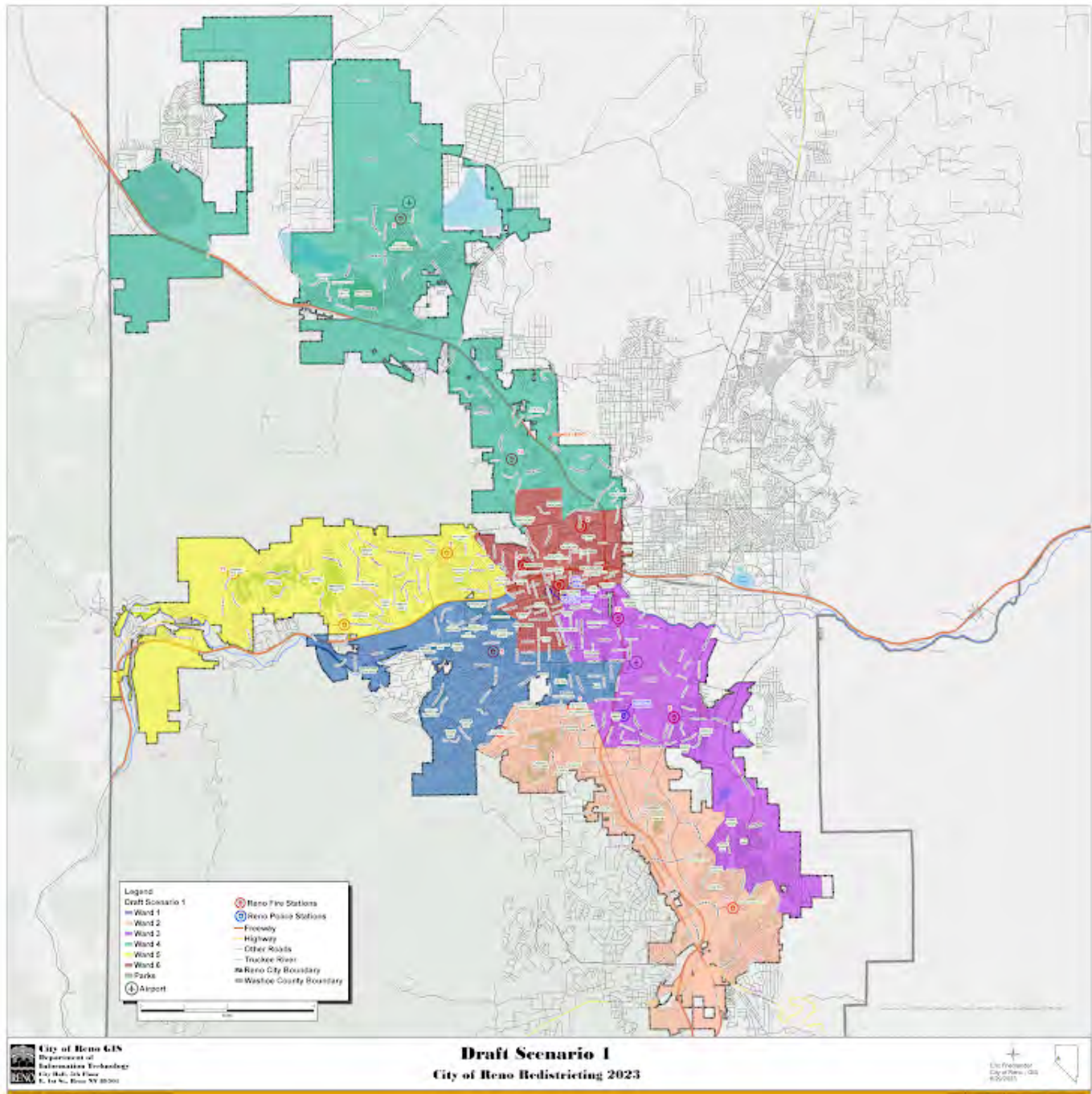
Redistricting Draft Maps Feedback

The City of Reno is redrawing its ward boundaries to transition from five to six wards. Please provide your feedback on the six draft scenarios below. Check on [Reno.Gov/Redistricting](https://reno.gov/redistricting) for information about this process.

Draft Map #1

[Interactive Map](#)

Draft Map #1



Please rate draft map #1.

Unsatisfied

1 ☒

2 ☐

3 ☐

4 ☐

5 ☐

Highly Satisfied

What do you like about draft map #1?

No opinion

What could be better about draft map #1?

More diversity

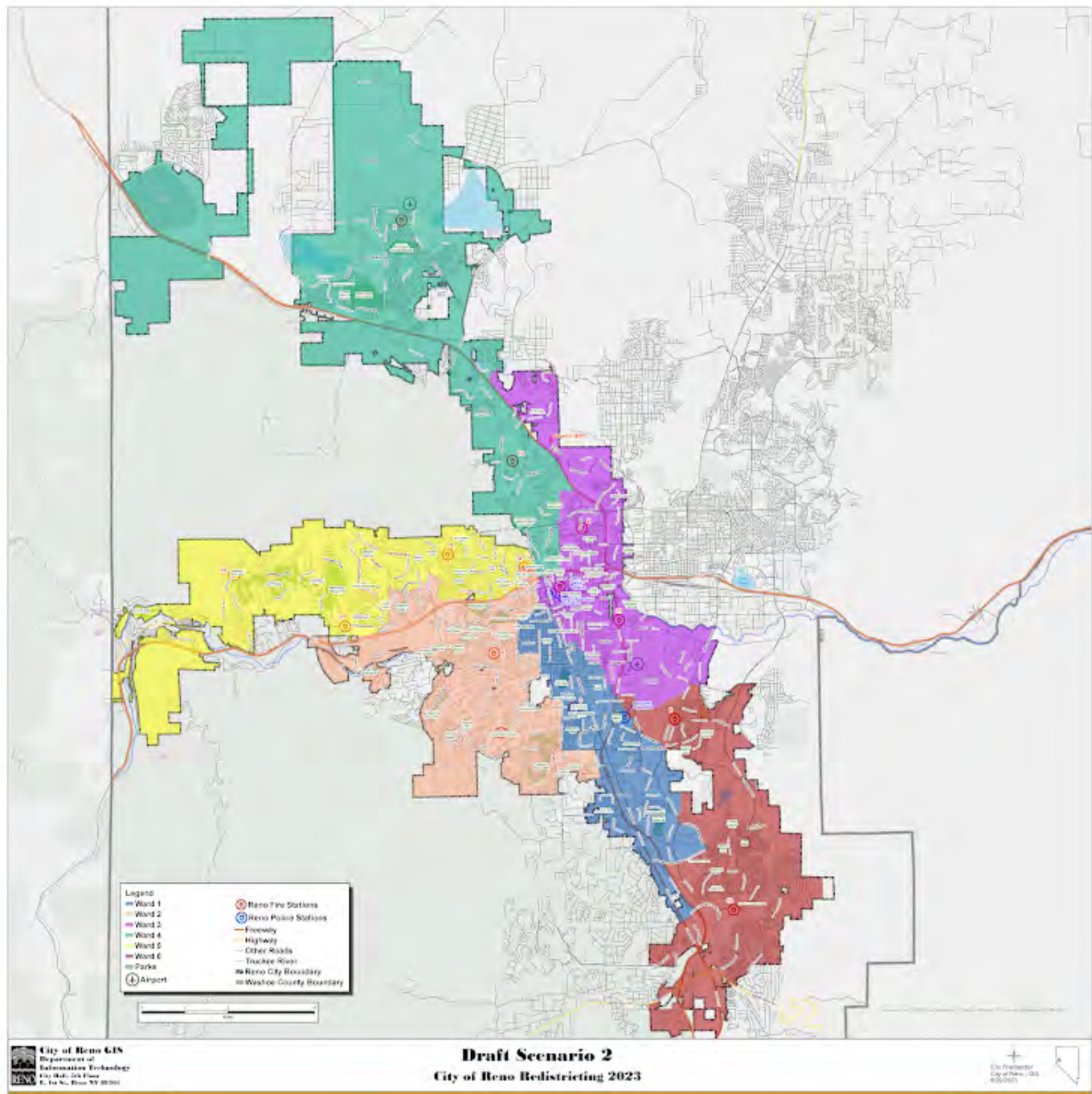
Any additional input you would like to add for draft map #1?

No

Draft Map #2

[Interactive Map](#)

Draft Map Scenario #2



Please rate draft map #2.

Unsatisfied

1 ☒

2 ☐

3 ☐

4 ☐

5 ☐

Highly Satisfied

What do you like about draft map #2?

No opinion

What could be better about draft map #2?

More diversity

Any additional input you would like to add for draft map #2?

No

Draft Map #3

[Interactive Map](#)

Draft Map Scenario #3



Please rate draft map #3.

Unsatisfied

1 ☒

2 ☐

3 ☐

4 ☐

5 ☐

Highly Satisfied

What do you like about draft map #3?

No opinion

What could be better about draft map #3?

More diversity

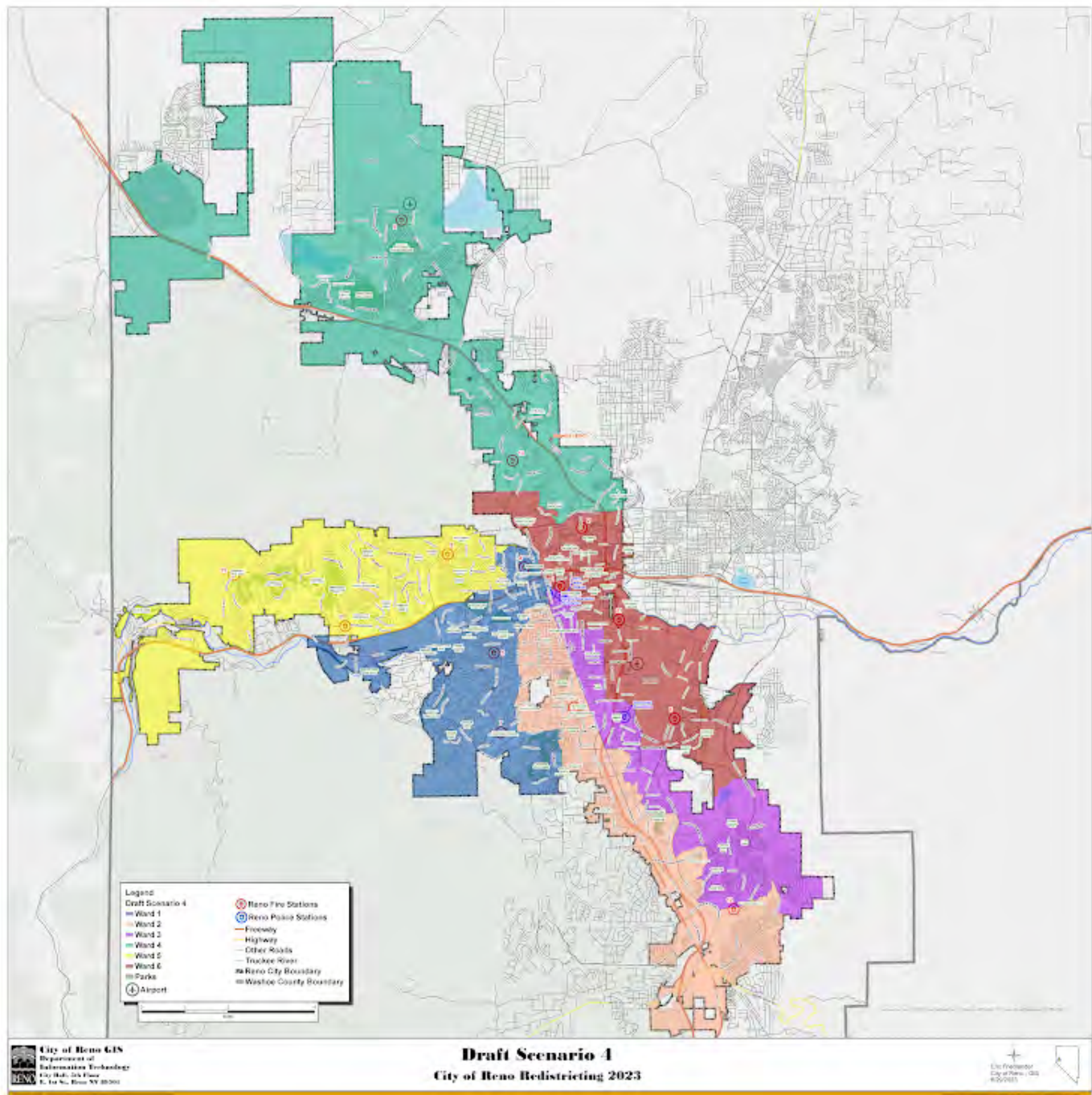
Any additional input you would like to add on draft map #3?

No

Draft Map #4

[Interactive Map](#)

Draft Map Scenario #4



Please rate draft map #4.

Unsatisfied

1 ☐

2 ☐

3 ☐

4 ☐

5 ☒

Highly Satisfied

What do you like about draft map #4?

Includes diverse neighborhoods

What could be better about draft map #4?

No

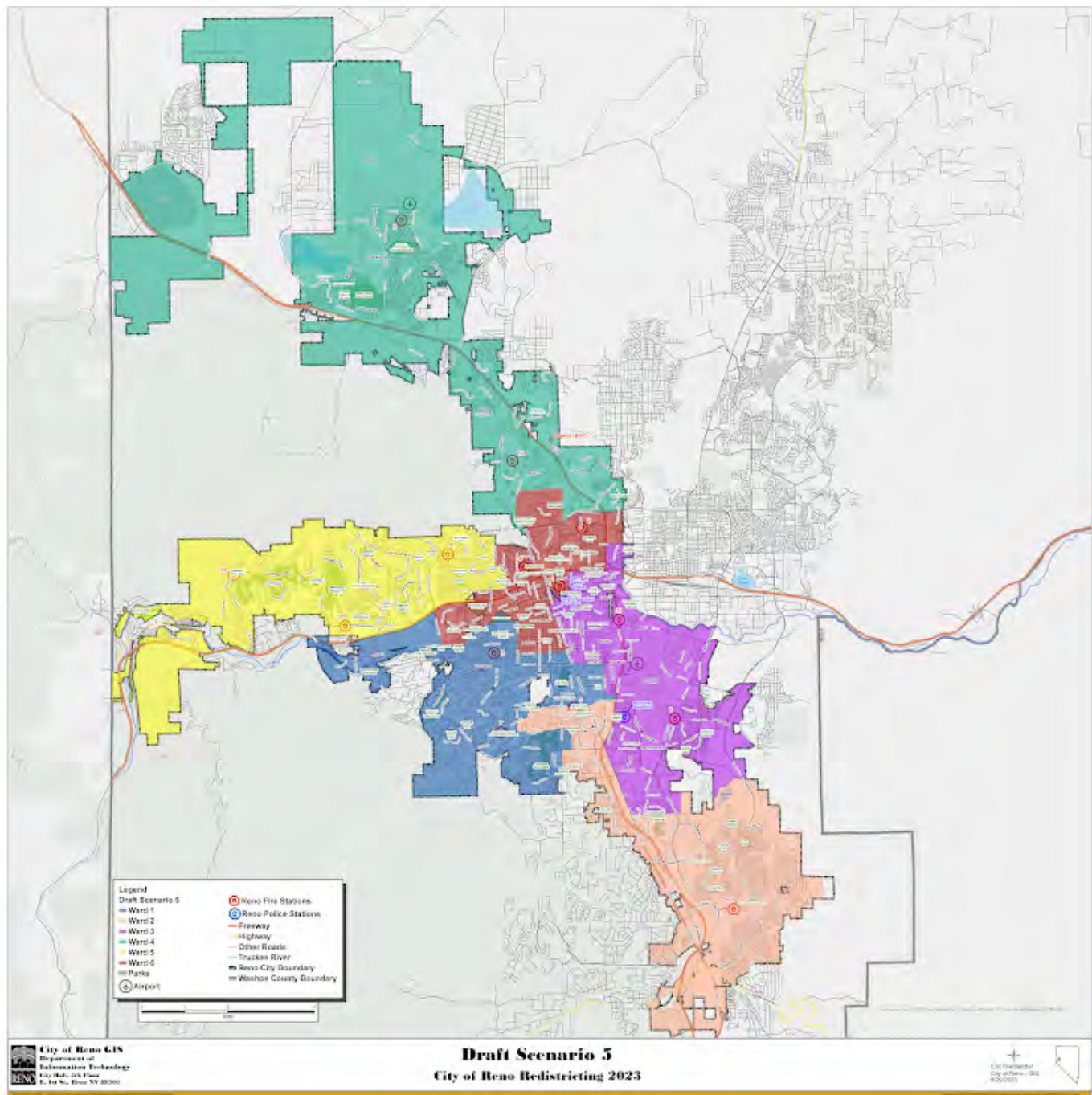
Any additional input you would like to add on draft map #4?

Nada

Draft Map #5

[Interactive Map](#)

Draft Map Scenario #5



Please rate draft map #5.

Unsatisfied

1 ☒

2 ☐

3 ☐

4 ☐

5 ☐

Highly Satisfied

What do you like about draft map #5?

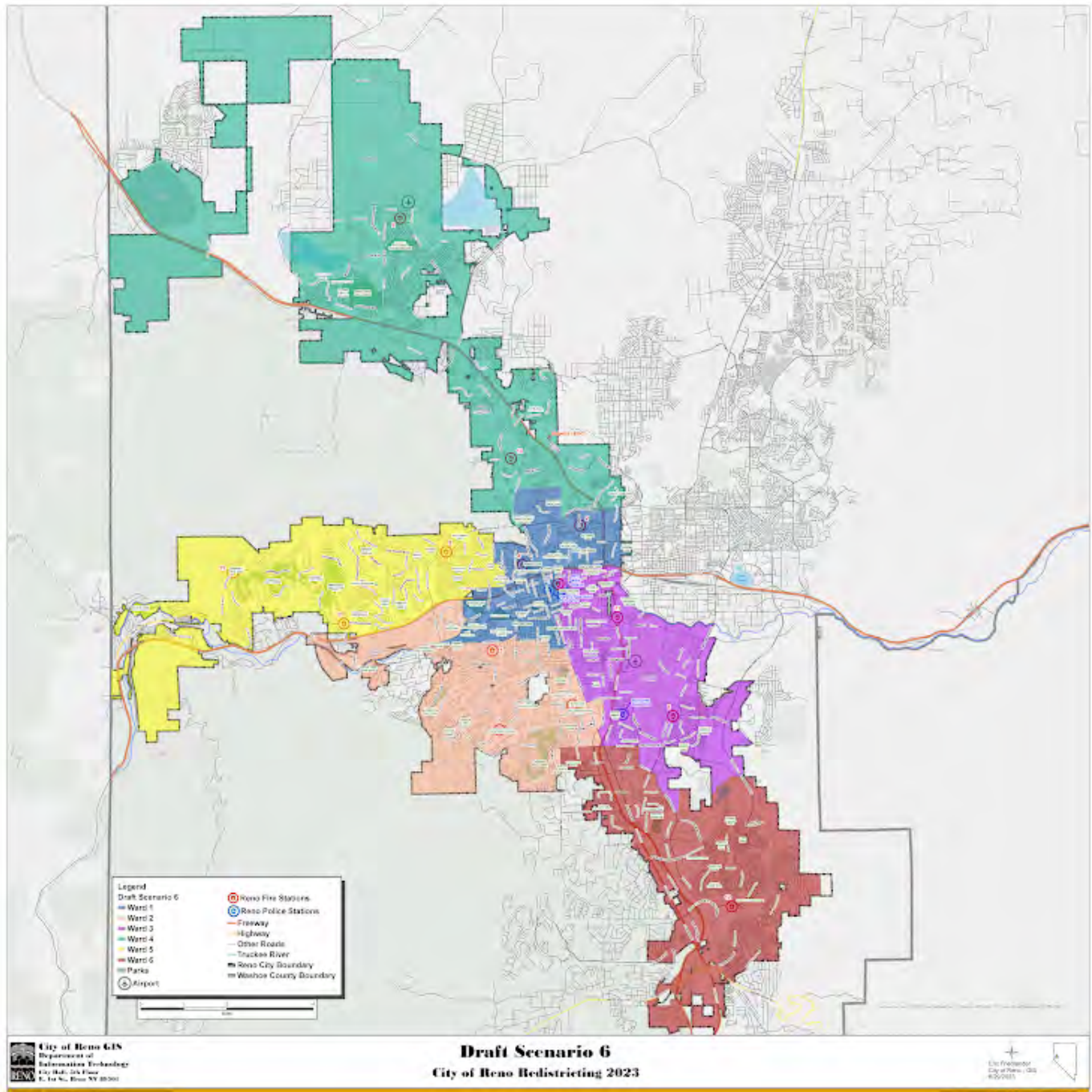
What could be better about draft map #5?

Any additional input you would like to add on draft map #5?

Draft Map #6

[Interactive Map](#)

Draft Map Scenario #6



Please rate draft map #6.

Unsatisfied

1 ☒

2 ☐

3 ☐

4 ☐

5 ☐

Highly Satisfied

What do you like about draft map #6?

.....

What could be better about draft map #6?

.....

Any additional input you would like to add on draft map #6?

.....

Your Information

First Name

Deidre

.....

Last Name

Hammon

Current Ward

3

Email or Address

Csdlibrary@gmail.com

This form was created inside of City of Reno.

Google Forms

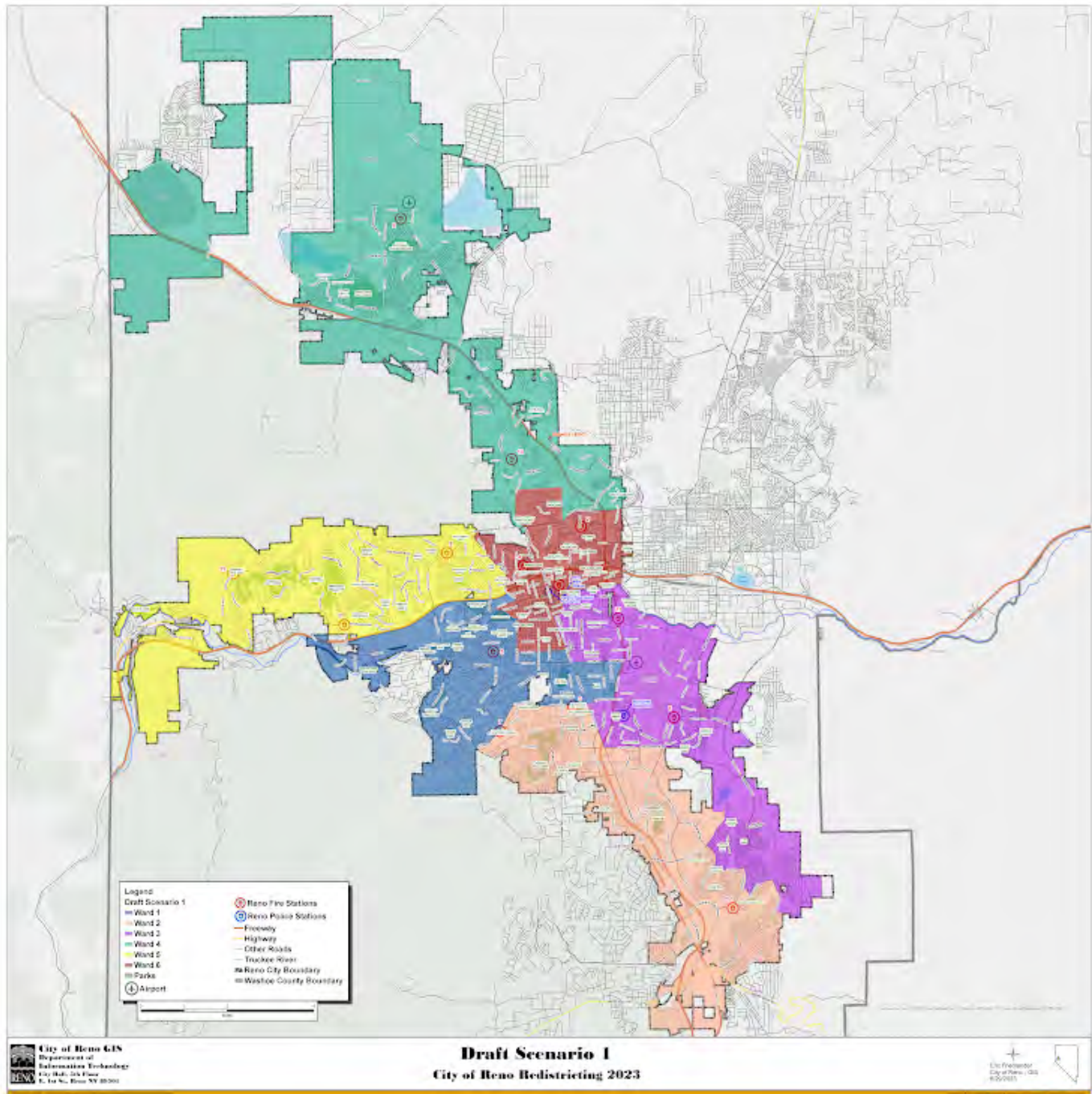
Redistricting Draft Maps Feedback

The City of Reno is redrawing its ward boundaries to transition from five to six wards. Please provide your feedback on the six draft scenarios below. Check on [Reno.Gov/Redistricting](https://reno.gov/redistricting) for information about this process.

Draft Map #1

[Interactive Map](#)

Draft Map #1



Please rate draft map #1.

Unsatisfied

1 ☒

2 ☐

3 ☐

4 ☐

5 ☐

Highly Satisfied

What do you like about draft map #1?

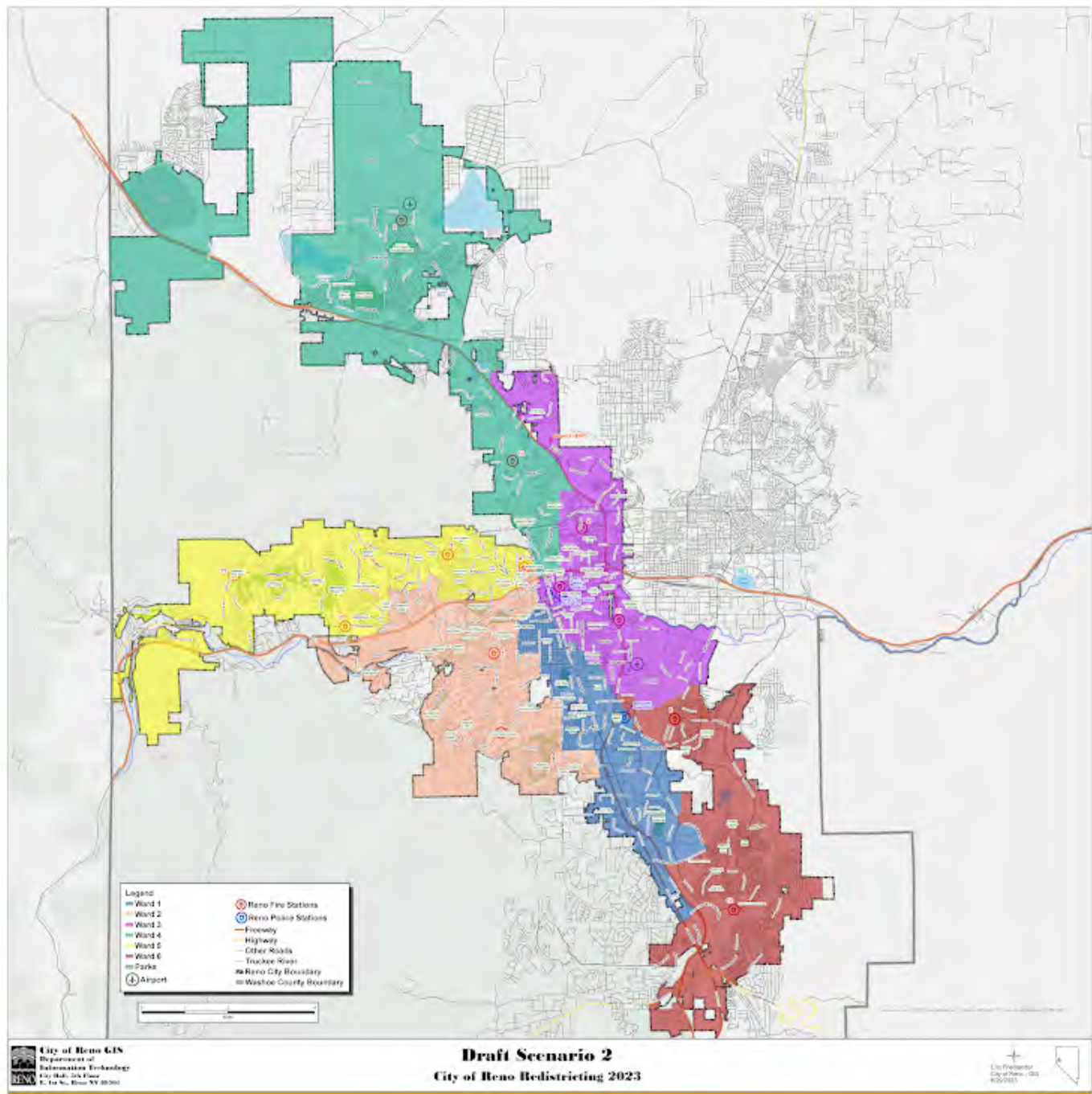
What could be better about draft map #1?

Any additional input you would like to add for draft map #1?

Draft Map #2

[Interactive Map](#)

Draft Map Scenario #2



Please rate draft map #2.

Unsatisfied

1 ☒

2 ☐

3 ☐

4 ☐

5 ☐

Highly Satisfied

What do you like about draft map #2?

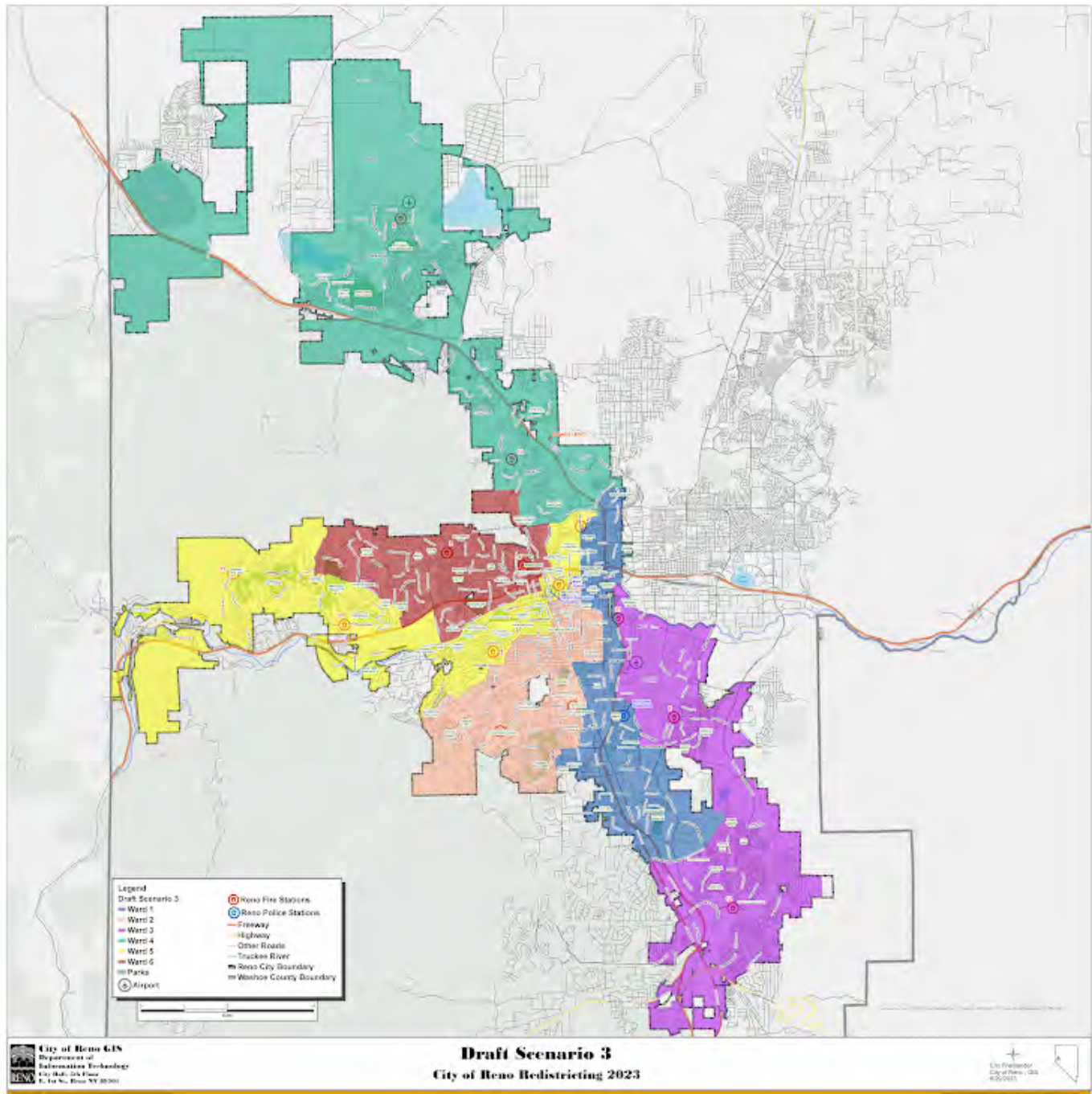
What could be better about draft map #2?

Any additional input you would like to add for draft map #2?

Draft Map #3

[Interactive Map](#)

Draft Map Scenario #3



Please rate draft map #3.

Unsatisfied

1 ☒

2 ☐

3 ☐

4 ☐

5 ☐

Highly Satisfied

What do you like about draft map #3?

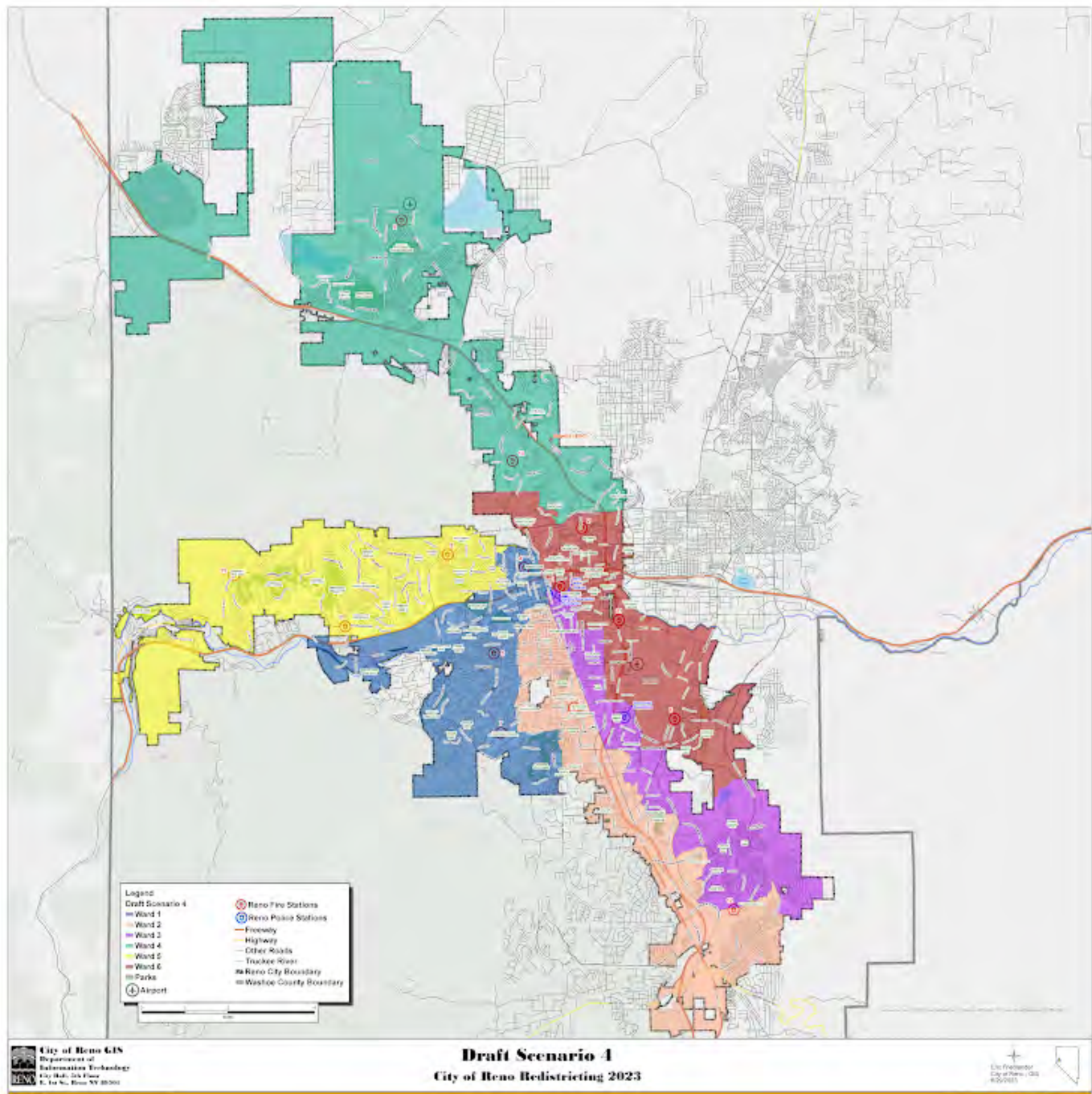
What could be better about draft map #3?

Any additional input you would like to add on draft map #3?

Draft Map #4

[Interactive Map](#)

Draft Map Scenario #4



Please rate draft map #4.

Unsatisfied

1 ☒

2 ☐

3 ☐

4 ☐

5 ☐

Highly Satisfied

What do you like about draft map #4?

What could be better about draft map #4?

Any additional input you would like to add on draft map #4?

Draft Map #5

[Interactive Map](#)

Draft Map Scenario #5



Please rate draft map #5.

Unsatisfied

1 ☐

2 ☐

3 ☐

4 ☐

5 ☒

Highly Satisfied

What do you like about draft map #5?

What could be better about draft map #5?

Any additional input you would like to add on draft map #5?

Draft Map #6

[Interactive Map](#)

Draft Map Scenario #6



Please rate draft map #6.

Unsatisfied

1 ☒

2 ☐

3 ☐

4 ☐

5 ☐

Highly Satisfied

What do you like about draft map #6?

.....

What could be better about draft map #6?

.....

Any additional input you would like to add on draft map #6?

.....

Your Information

First Name

William

Last Name

Murphy

Current Ward

2

Email or Address

murphy.w1952@att.net

This form was created inside of City of Reno.

Google Forms

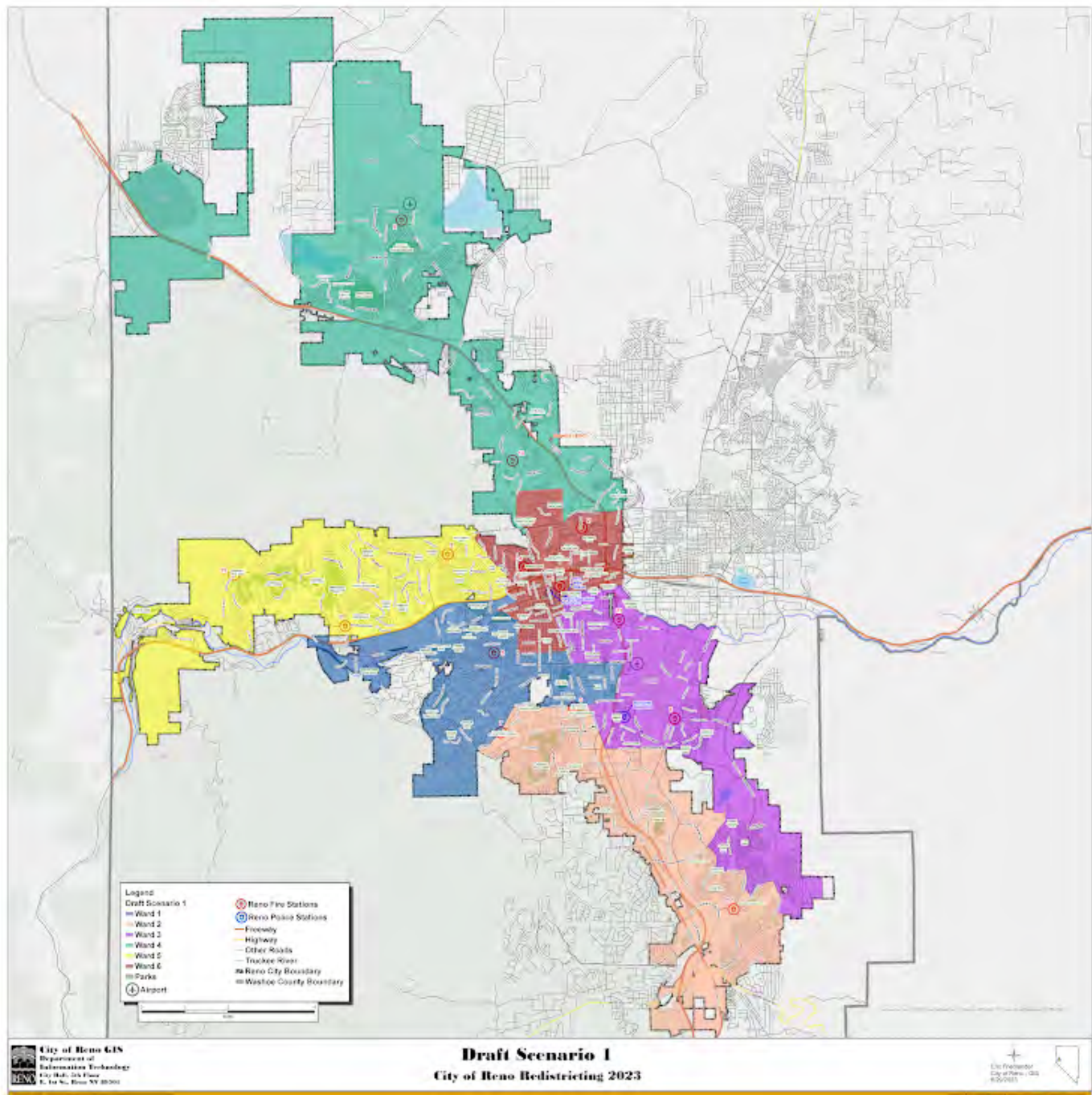
Redistricting Draft Maps Feedback

The City of Reno is redrawing its ward boundaries to transition from five to six wards. Please provide your feedback on the six draft scenarios below. Check on [Reno.Gov/Redistricting](https://reno.gov/redistricting) for information about this process.

Draft Map #1

[Interactive Map](#)

Draft Map #1



Please rate draft map #1.

Unsatisfied

1 ☐

2 ☐

3 ☐

4 ☐

5 ☒

Highly Satisfied

What do you like about draft map #1?

Fair lines, groups Reno in a sensible way with a low deviation. Associated with zones of Reno we are all already familiar with.

What could be better about draft map #1?

Nothing - it's one of my favorites

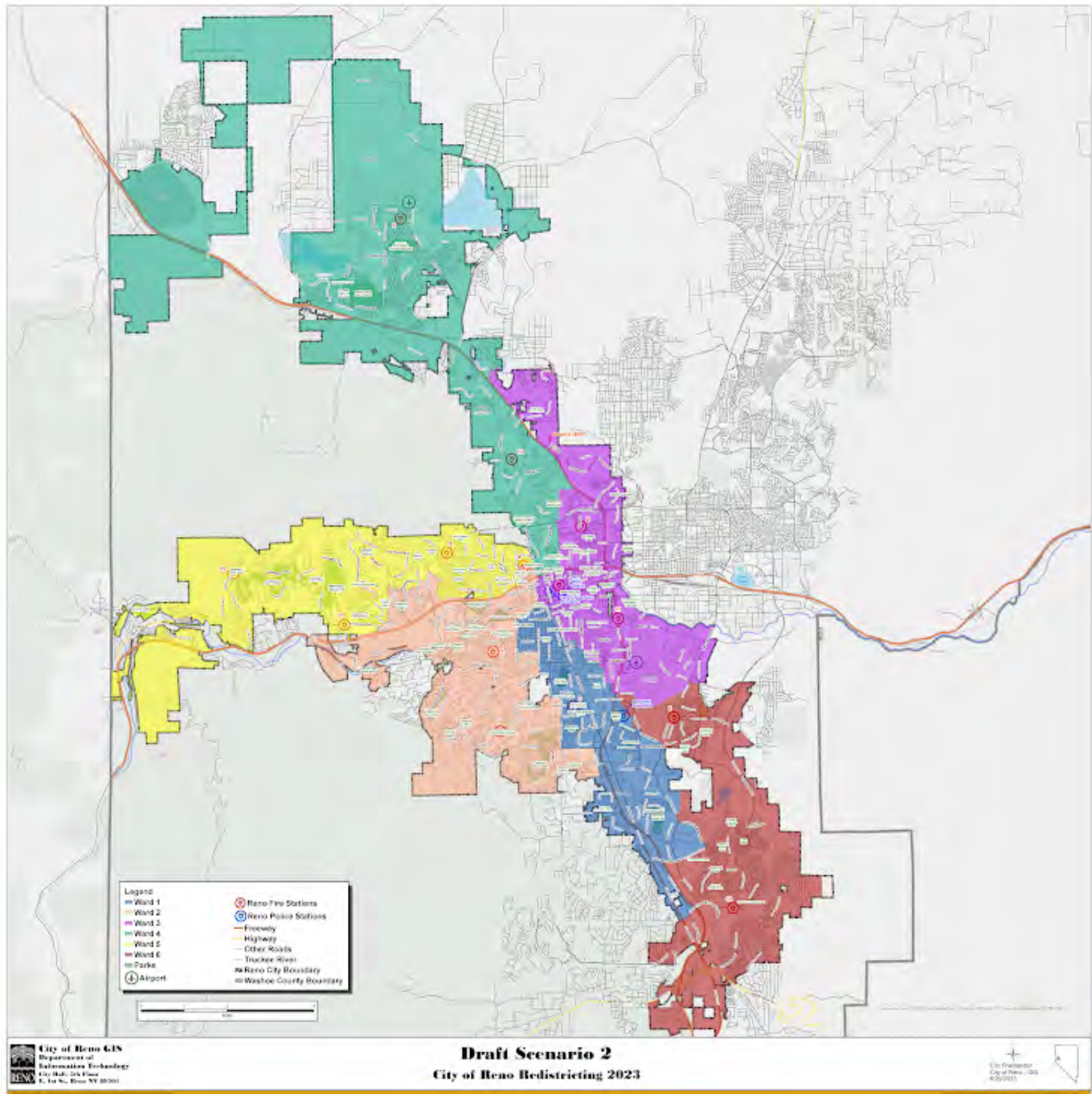
Any additional input you would like to add for draft map #1?

It's one of my favorites!

Draft Map #2

[Interactive Map](#)

Draft Map Scenario #2



Please rate draft map #2.

Unsatisfied

1 ☒

2 ☐

3 ☐

4 ☐

5 ☐

Highly Satisfied

What do you like about draft map #2?

Very little

What could be better about draft map #2?

Wards 3, 6, and 2

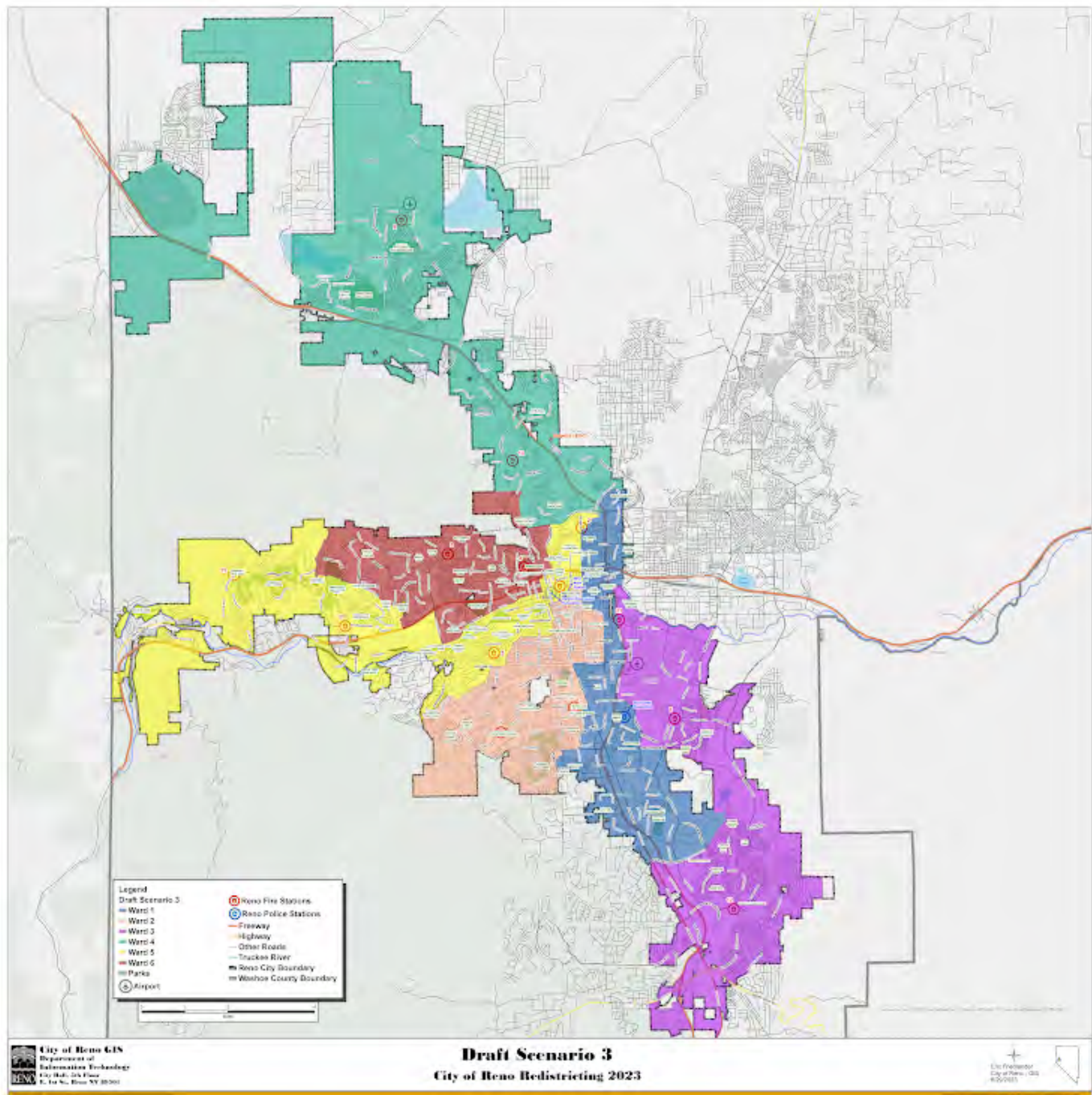
Any additional input you would like to add for draft map #2?

Looking a bit gerrymandered...

Draft Map #3

[Interactive Map](#)

Draft Map Scenario #3



Please rate draft map #3.

Unsatisfied

1 ☒

2 ☐

3 ☐

4 ☐

5 ☐

Highly Satisfied

What do you like about draft map #3?

NOTHING

What could be better about draft map #3?

This map is egregiously gerrymandered. How can Ward 5 and 1 be defended here?

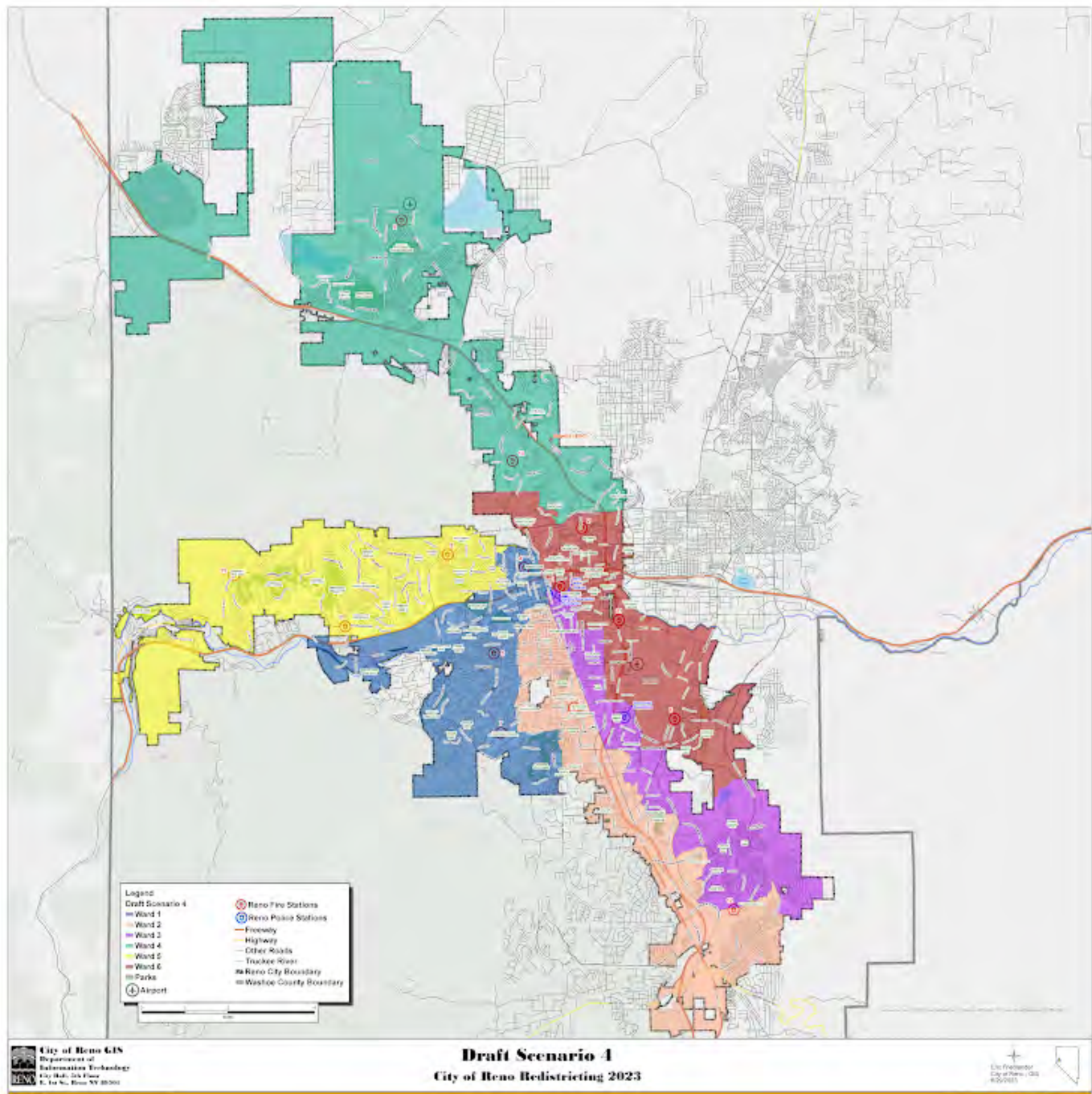
Any additional input you would like to add on draft map #3?

One of my least favorites

Draft Map #4

[Interactive Map](#)

Draft Map Scenario #4



Please rate draft map #4.

Unsatisfied

1 ☐

2 ☒

3 ☐

4 ☐

5 ☐

Highly Satisfied

What do you like about draft map #4?

Wards 4, 5, 6 are ok I suppose

What could be better about draft map #4?

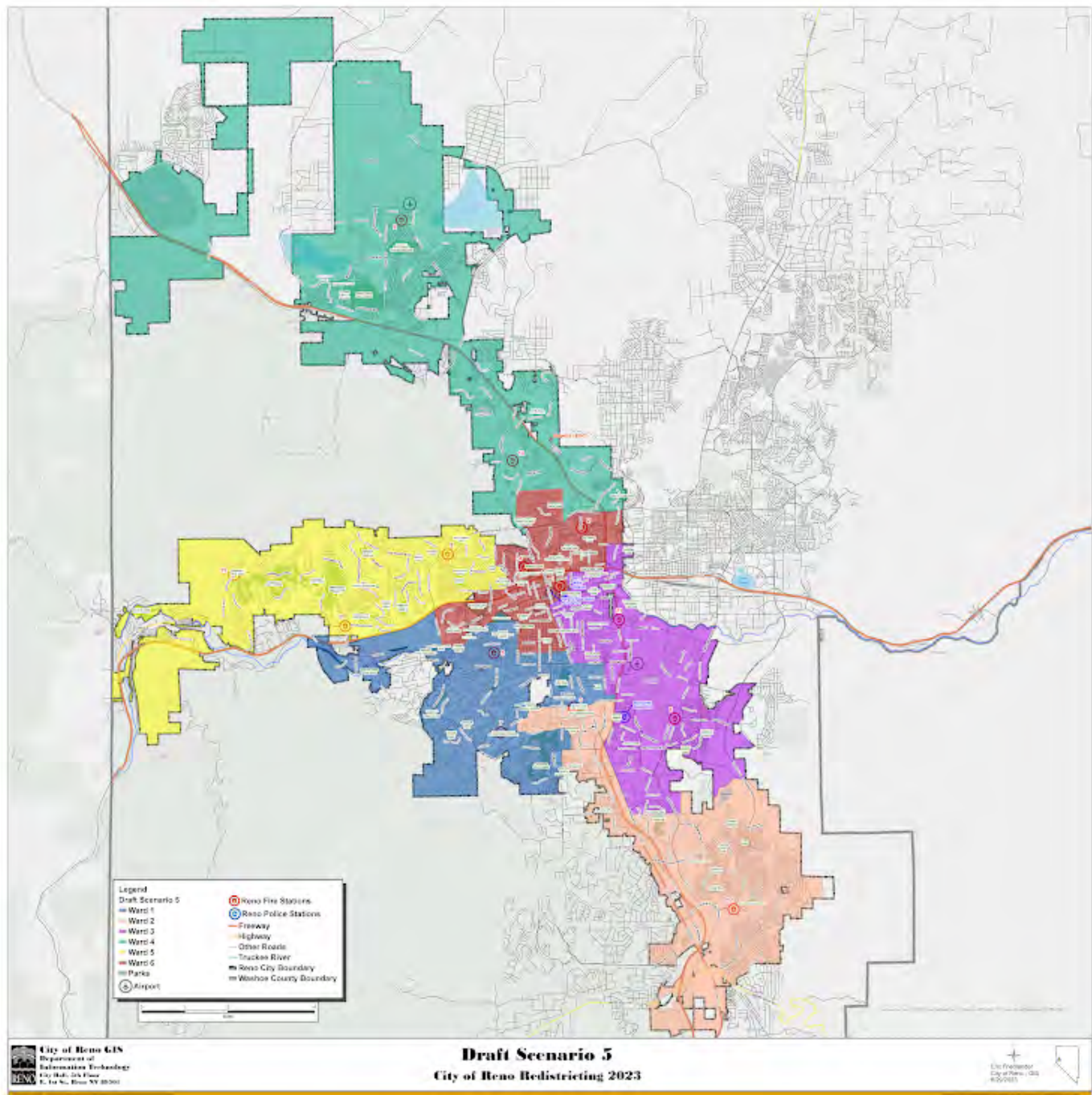
Ward 2 and 3 should be adjusted - seeing some suspect trends on this one

Any additional input you would like to add on draft map #4?

Draft Map #5

[Interactive Map](#)

Draft Map Scenario #5



Please rate draft map #5.

Unsatisfied

1 ☐

2 ☐

3 ☐

4 ☒

5 ☐

Highly Satisfied

What do you like about draft map #5?

Really looks solid.

What could be better about draft map #5?

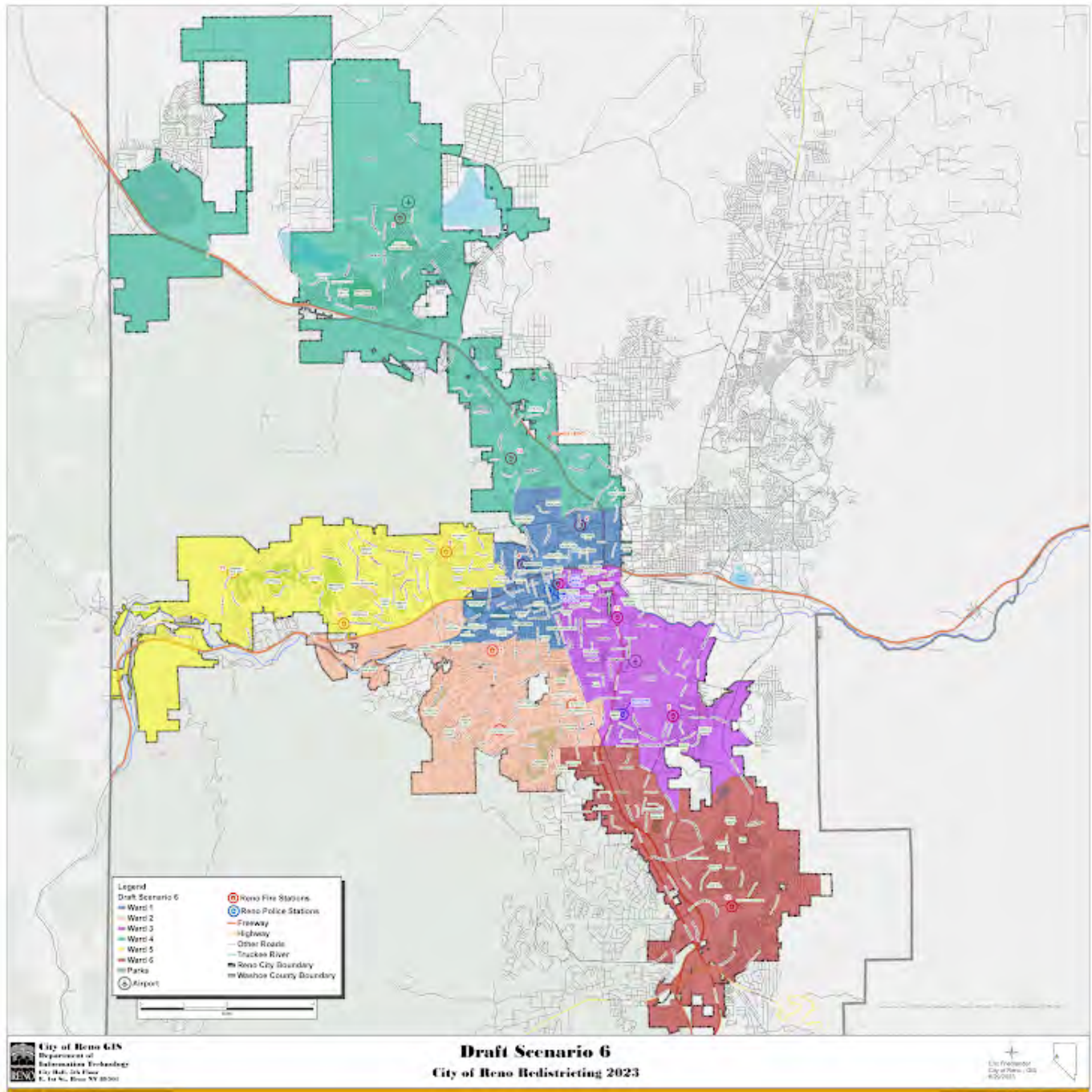
The weird top on ward 2

Any additional input you would like to add on draft map #5?

Draft Map #6

[Interactive Map](#)

Draft Map Scenario #6



Please rate draft map #6.

Unsatisfied

1 ☐

2 ☐

3 ☐

4 ☒

5 ☐

Highly Satisfied

What do you like about draft map #6?

Clear lines, coincide with zones of Reno people are already familiar with.

What could be better about draft map #6?

Population distribution is off

Any additional input you would like to add on draft map #6?

Your Information

First Name

Stephen

Last Name

Hatch

Current Ward

5

Email or Address

hatchst49@gmail.com

This form was created inside of City of Reno.

Google Forms

Redistricting Draft Maps Feedback

The City of Reno is redrawing its ward boundaries to transition from five to six wards. Please provide your feedback on the six draft scenarios below. Check on [Reno.Gov/Redistricting](https://reno.gov/redistricting) for information about this process.

Draft Map #1

[Interactive Map](#)

Draft Map #1



Please rate draft map #1.

Unsatisfied

1 ☐

2 ☐

3 ☐

4 ☐

5 ☒

Highly Satisfied

What do you like about draft map #1?

Equal Share of the Hispanic population in Ward 1/3/4/6, retain most of existing natural boundaries, create a downtown Reno district in Ward 6

What could be better about draft map #1?

One thing I don't like is splitting up in South Reno

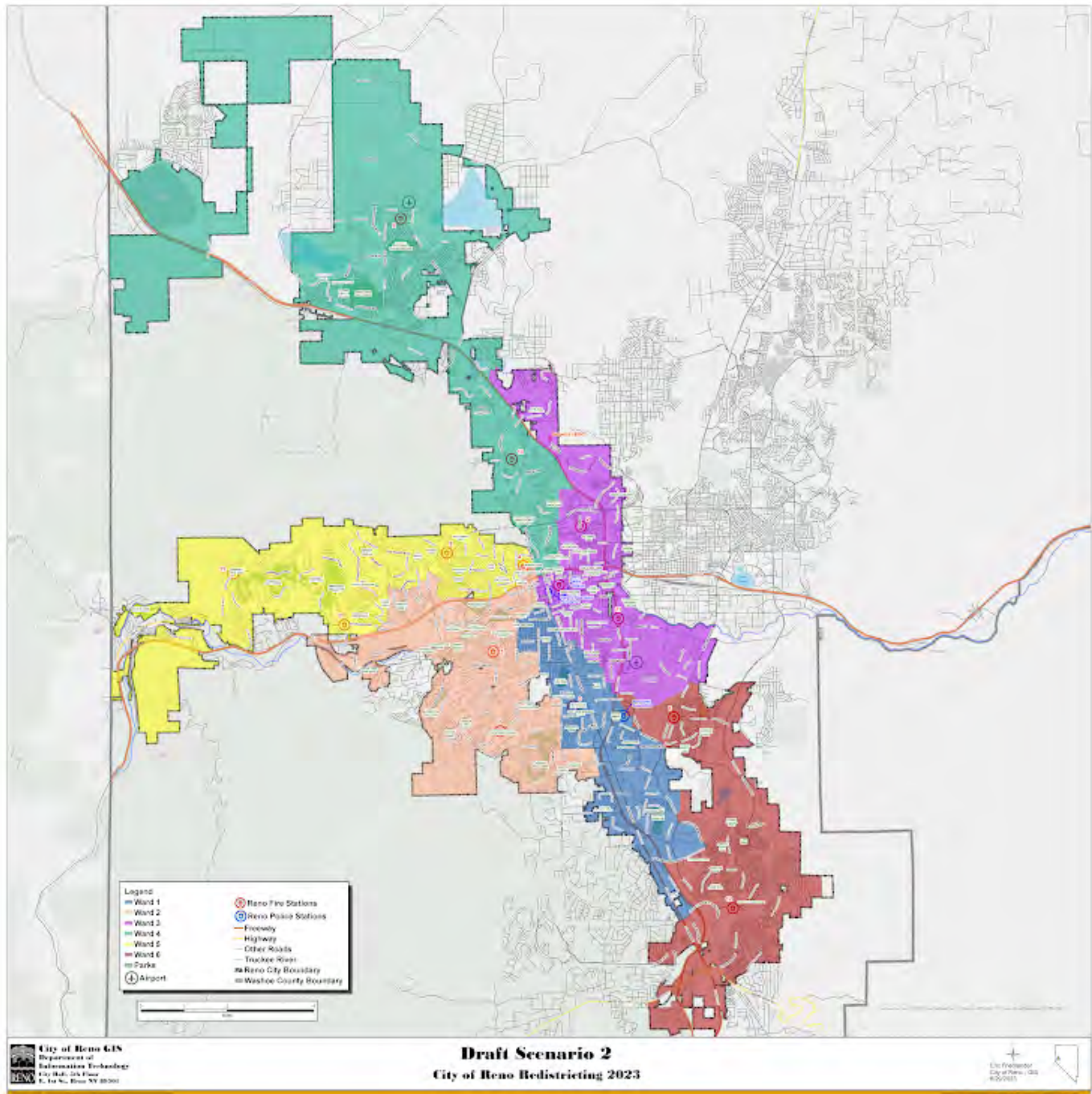
Any additional input you would like to add for draft map #1?

No, this could be the final map

Draft Map #2

[Interactive Map](#)

Draft Map Scenario #2



Please rate draft map #2.

Unsatisfied

1 ☒

2 ☐

3 ☐

4 ☐

5 ☐

Highly Satisfied

What do you like about draft map #2?

Equal population

What could be better about draft map #2?

Dividing community, not a lot of geographically contiguous and lots of island

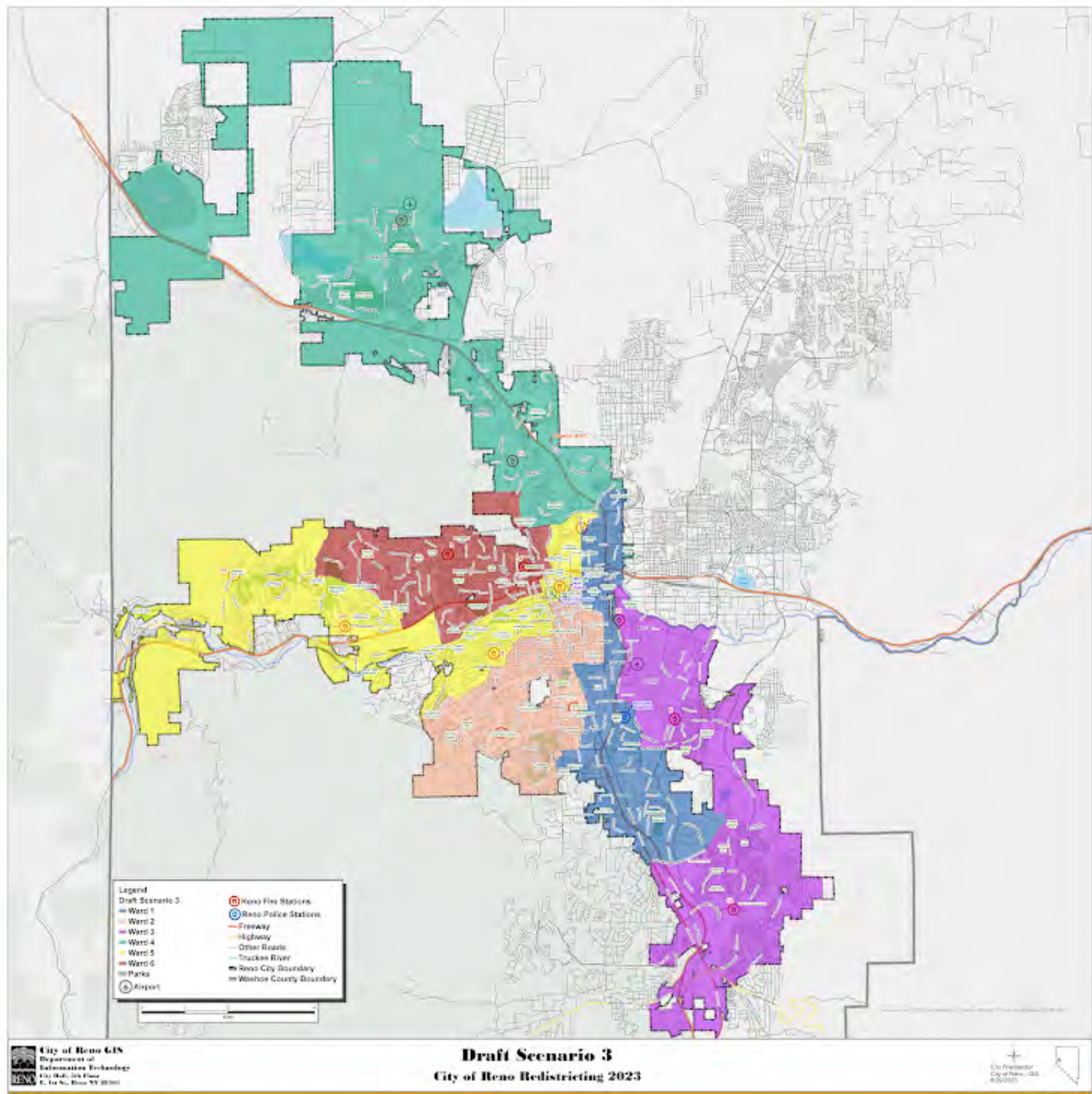
Any additional input you would like to add for draft map #2?

Toss this map away

Draft Map #3

[Interactive Map](#)

Draft Map Scenario #3



Please rate draft map #3.

Unsatisfied

1 ☐

2 ☒

3 ☐

4 ☐

5 ☐

Highly Satisfied

What do you like about draft map #3?

I like creating minority-majority district

What could be better about draft map #3?

No geographically contingent nor natural boundaries

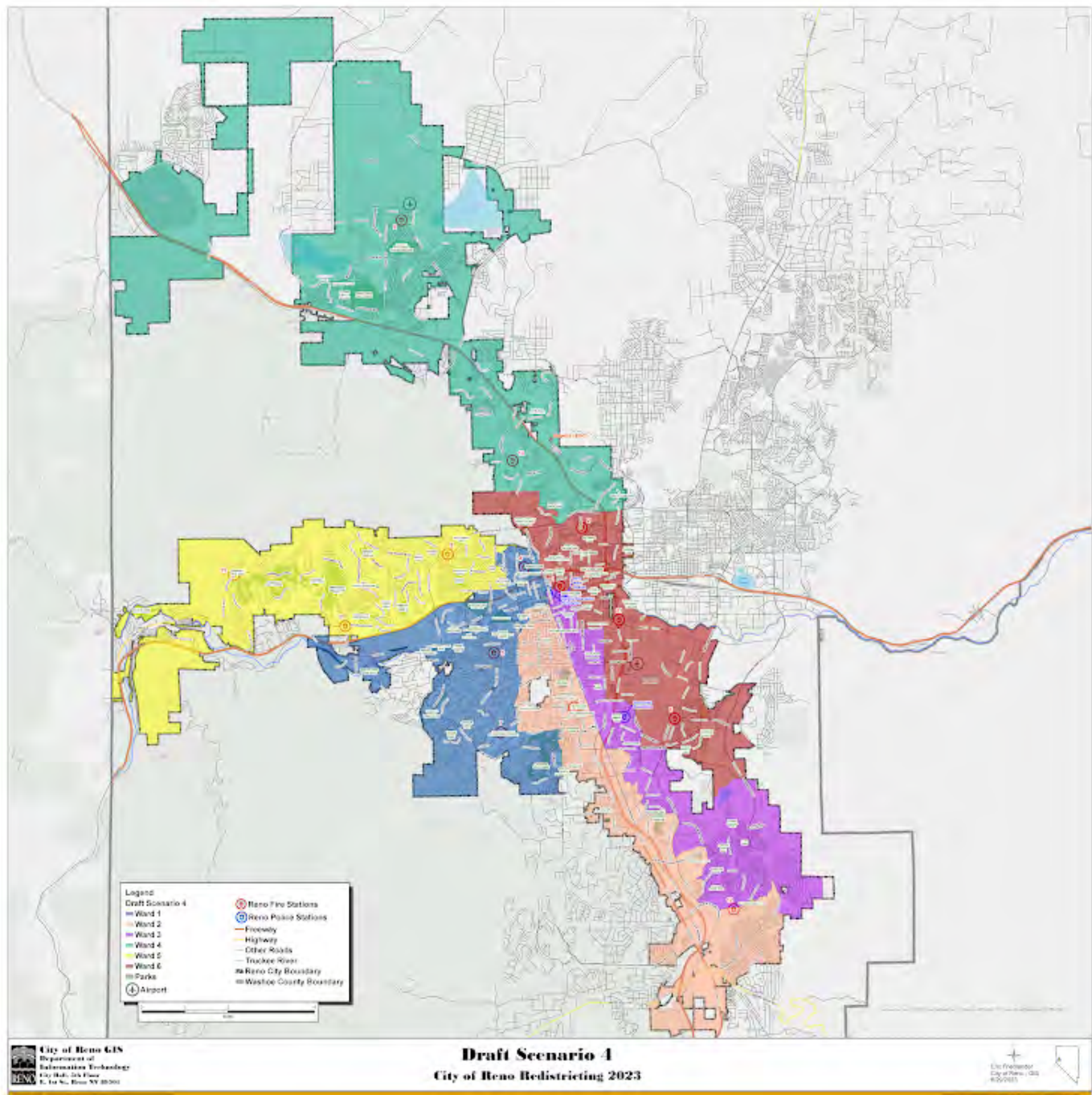
Any additional input you would like to add on draft map #3?

Toss this map away

Draft Map #4

[Interactive Map](#)

Draft Map Scenario #4



Please rate draft map #4.

Unsatisfied

1 ☐

2 ☐

3 ☒

4 ☐

5 ☐

Highly Satisfied

What do you like about draft map #4?

Equal population and I like keeping the Northeast Reno area in Ward 3

What could be better about draft map #4?

There is no Geographic contingent, no compactness, and not using major road

Any additional input you would like to add on draft map #4?

Mixed result in this map

Draft Map #5

[Interactive Map](#)

Draft Map Scenario #5



Please rate draft map #5.

Unsatisfied

1 ☐

2 ☐

3 ☐

4 ☒

5 ☐

Highly Satisfied

What do you like about draft map #5?

The higher Hispanic population at 39% in ward 3. equal population, South Reno will have a single ward, and creating downtown Reno district as ward 6

What could be better about draft map #5?

I don't like splitting up in Huffaker and Northeast Reno (Montello area) area

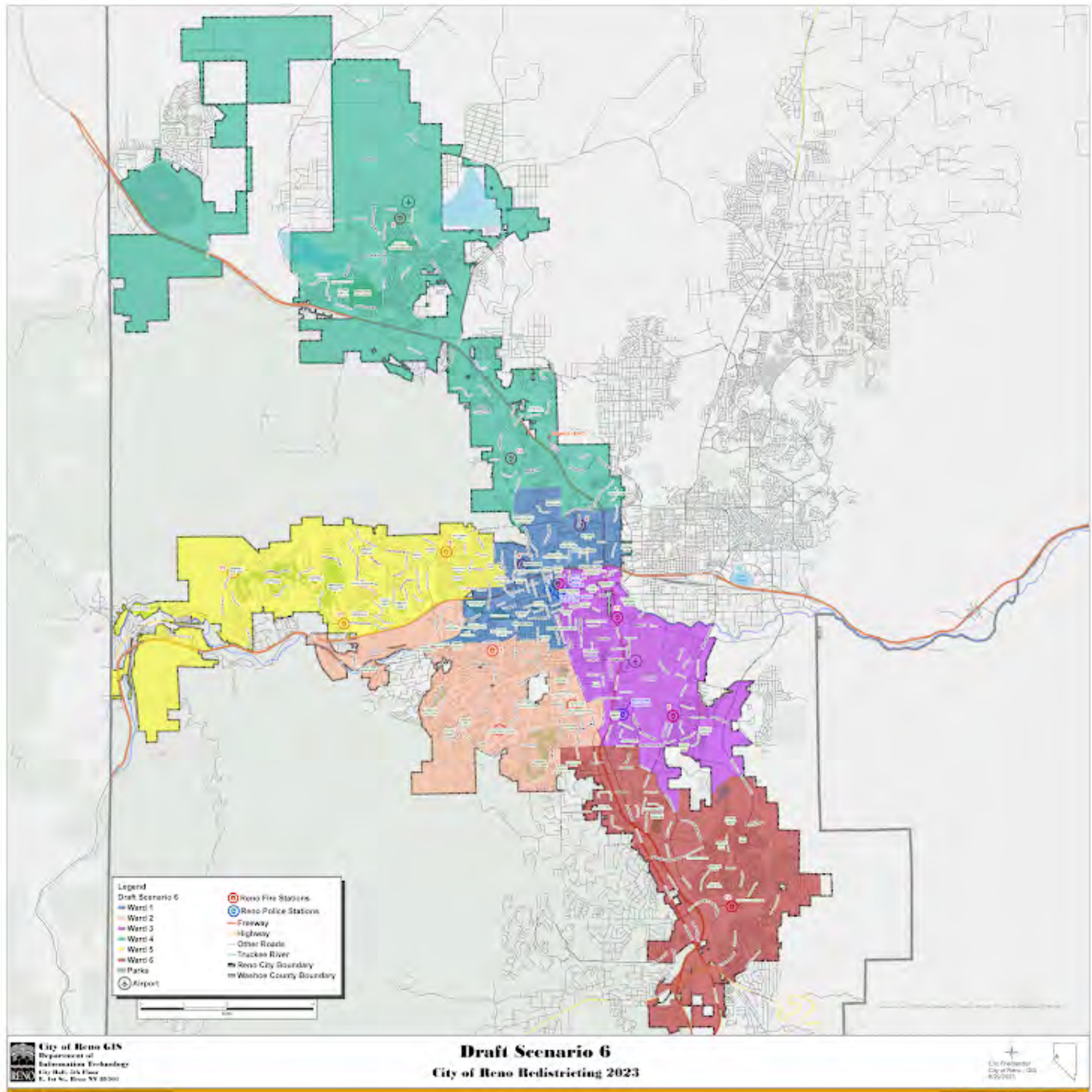
Any additional input you would like to add on draft map #5?

Mixed results on this map but higher chance to get approval

Draft Map #6

[Interactive Map](#)

Draft Map Scenario #6



Please rate draft map #6.

Unsatisfied

1 ☐

2 ☐

3 ☐

4 ☐

5 ☒

Highly Satisfied

What do you like about draft map #6?

equal population, higher Hispanic population at 43% in Ward 3, retain the existing natural boundaries, and create Downtown Reno and South Reno district as their own ward (likely ward 1 or 6)

What could be better about draft map #6?

The standard deviation is a little bit off, splitting the Huffaker area (especially in the Rancharrah area). I think the Huffaker area should keep together in ward 2 and East Huffaker area in Ward 1 or 6 (depending on councilmember decision)

Any additional input you would like to add on draft map #6?

This map should be final

Your Information

First Name

Pablo

Last Name

Nava Duran

Current Ward

3

Email or Address

navaduranpablo@gmail.com

This form was created inside of City of Reno.

Google Forms

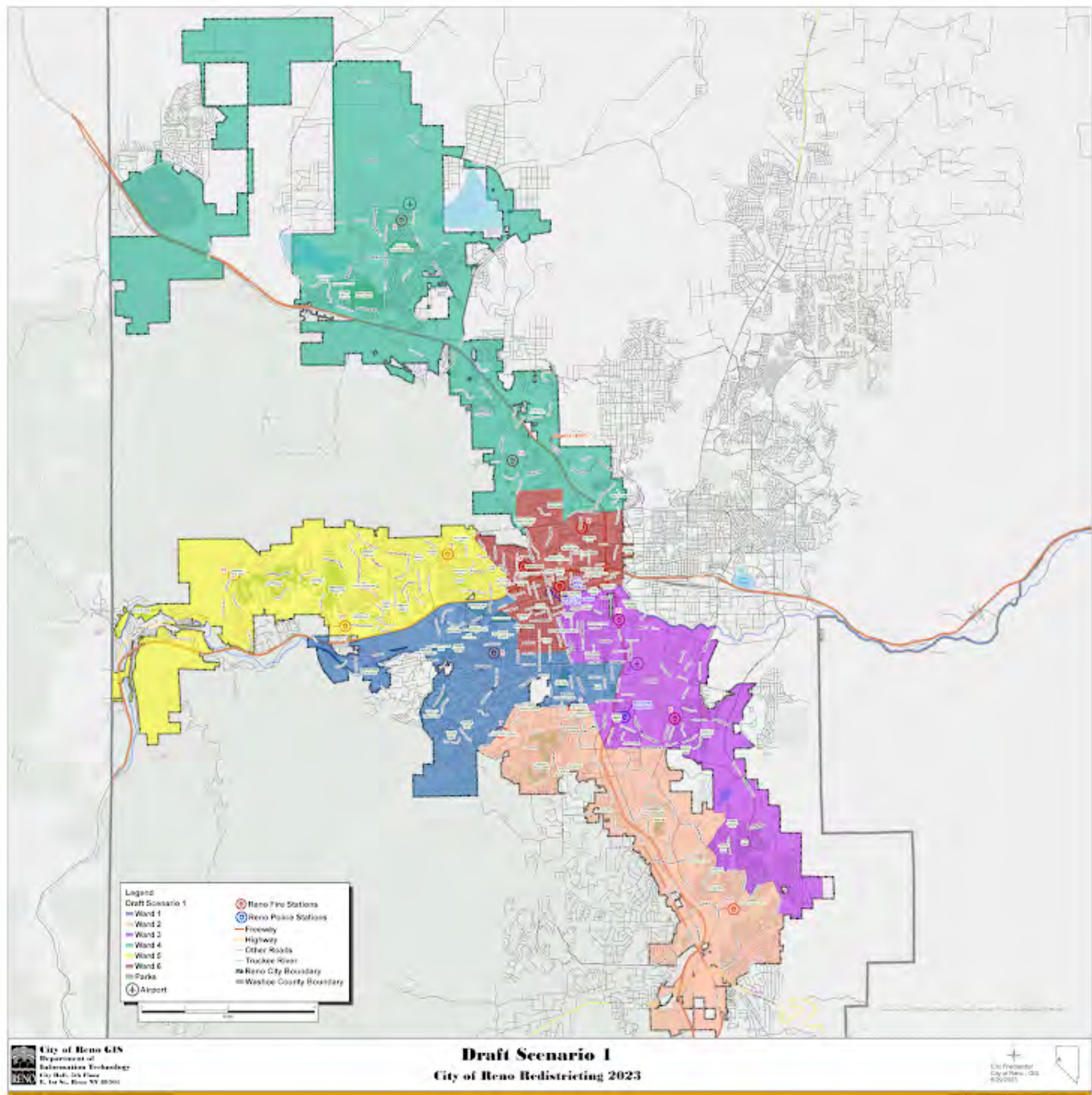
Redistricting Draft Maps Feedback

The City of Reno is redrawing its ward boundaries to transition from five to six wards. Please provide your feedback on the six draft scenarios below. Check on [Reno.Gov/Redistricting](https://reno.gov/redistricting) for information about this process.

Draft Map #1

[Interactive Map](#)

Draft Map #1



Please rate draft map #1.

Unsatisfied

1 ☐

2 ☐

3 ☒

4 ☐

5 ☐

Highly Satisfied

What do you like about draft map #1?

Seems to cover the neighborhoods

What could be better about draft map #1?

Making the wards more compact. Too many long ones

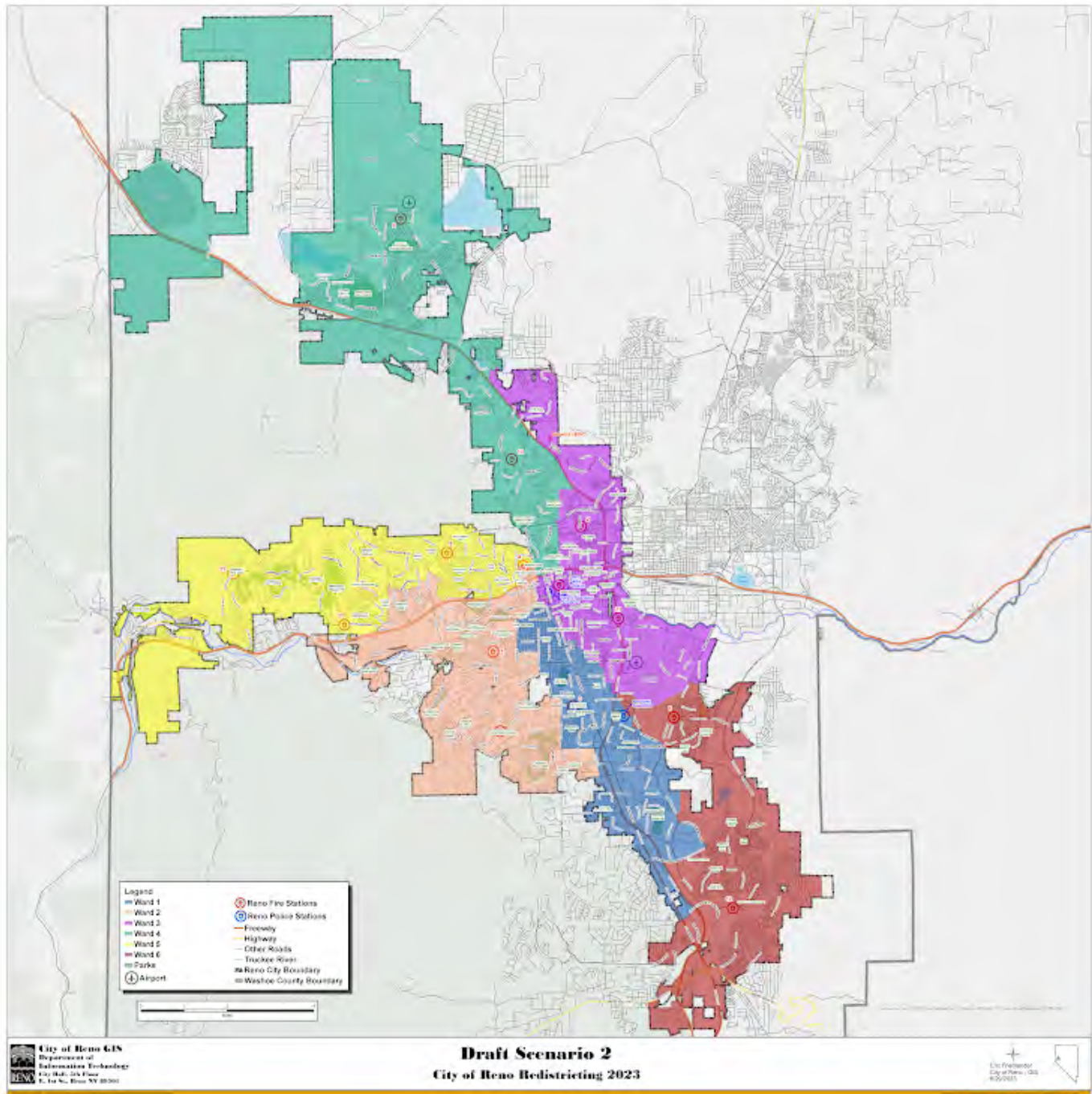
Any additional input you would like to add for draft map #1?

Would like to have the Coleman/Keystone area above 7th street have more input on lower Keystone

Draft Map #2

[Interactive Map](#)

Draft Map Scenario #2



Please rate draft map #2.

Unsatisfied

1 ☐

2 ☒

3 ☐

4 ☐

5 ☐

Highly Satisfied

What do you like about draft map #2?

nothing

What could be better about draft map #2?

compact, representative wards

Any additional input you would like to add for draft map #2?

no

Draft Map #3

[Interactive Map](#)

Draft Map Scenario #3



Please rate draft map #3.

Unsatisfied

1 ☐

2 ☒

3 ☐

4 ☐

5 ☐

Highly Satisfied

What do you like about draft map #3?

Gives everyone more input on downtown

What could be better about draft map #3?

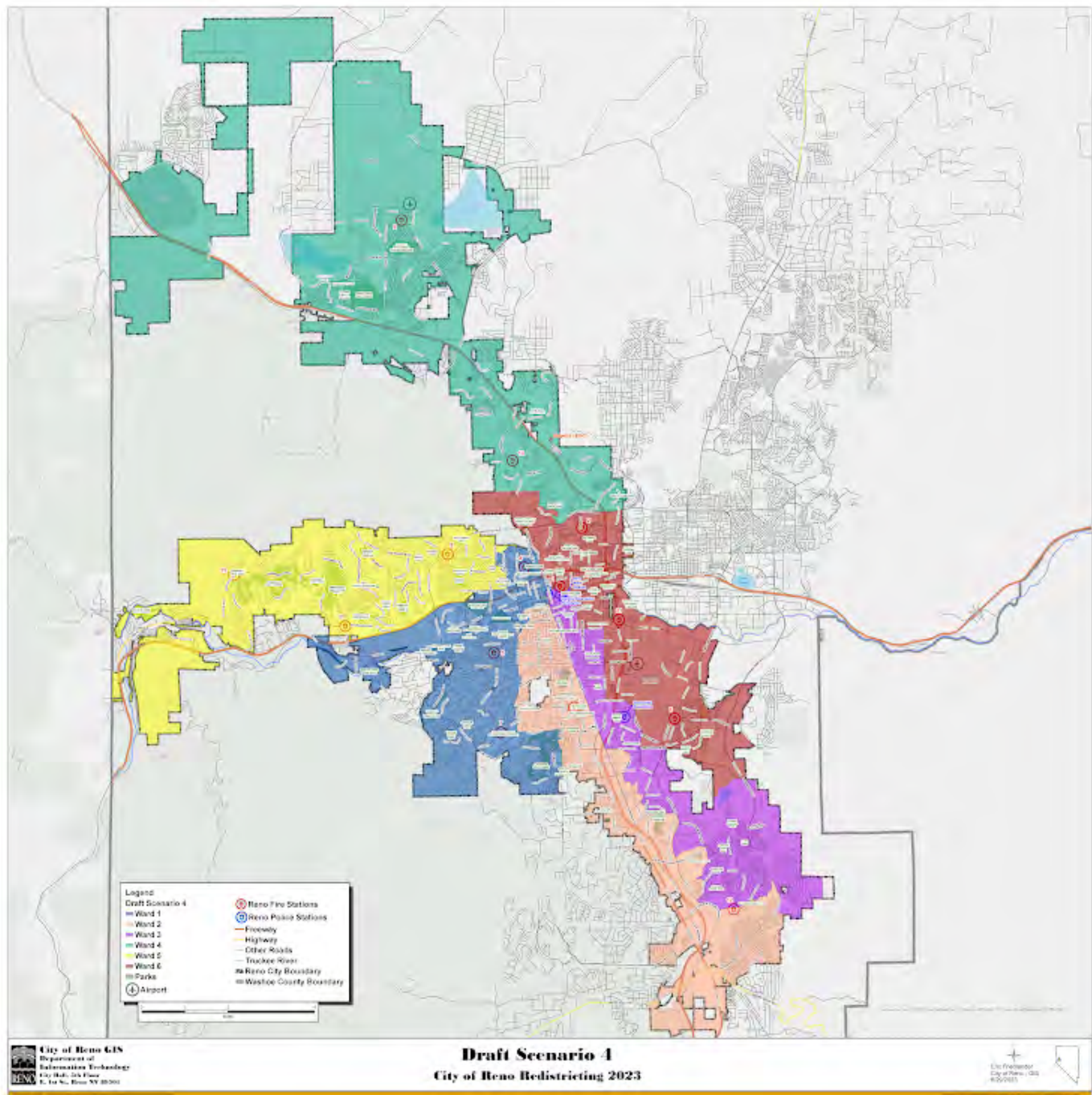
compact wards

Any additional input you would like to add on draft map #3?

Draft Map #4

[Interactive Map](#)

Draft Map Scenario #4



Please rate draft map #4.

Unsatisfied

1 ☒

2 ☐

3 ☐

4 ☐

5 ☐

Highly Satisfied

What do you like about draft map #4?

nothing

What could be better about draft map #4?

compact wards representing neighborhoods. Too many long and skinny

Any additional input you would like to add on draft map #4?

no

Draft Map #5

[Interactive Map](#)

Draft Map Scenario #5



Please rate draft map #5.

Unsatisfied

1 ☐

2 ☒

3 ☐

4 ☐

5 ☐

Highly Satisfied

What do you like about draft map #5?

better compactness

What could be better about draft map #5?

More of the neighborhoods

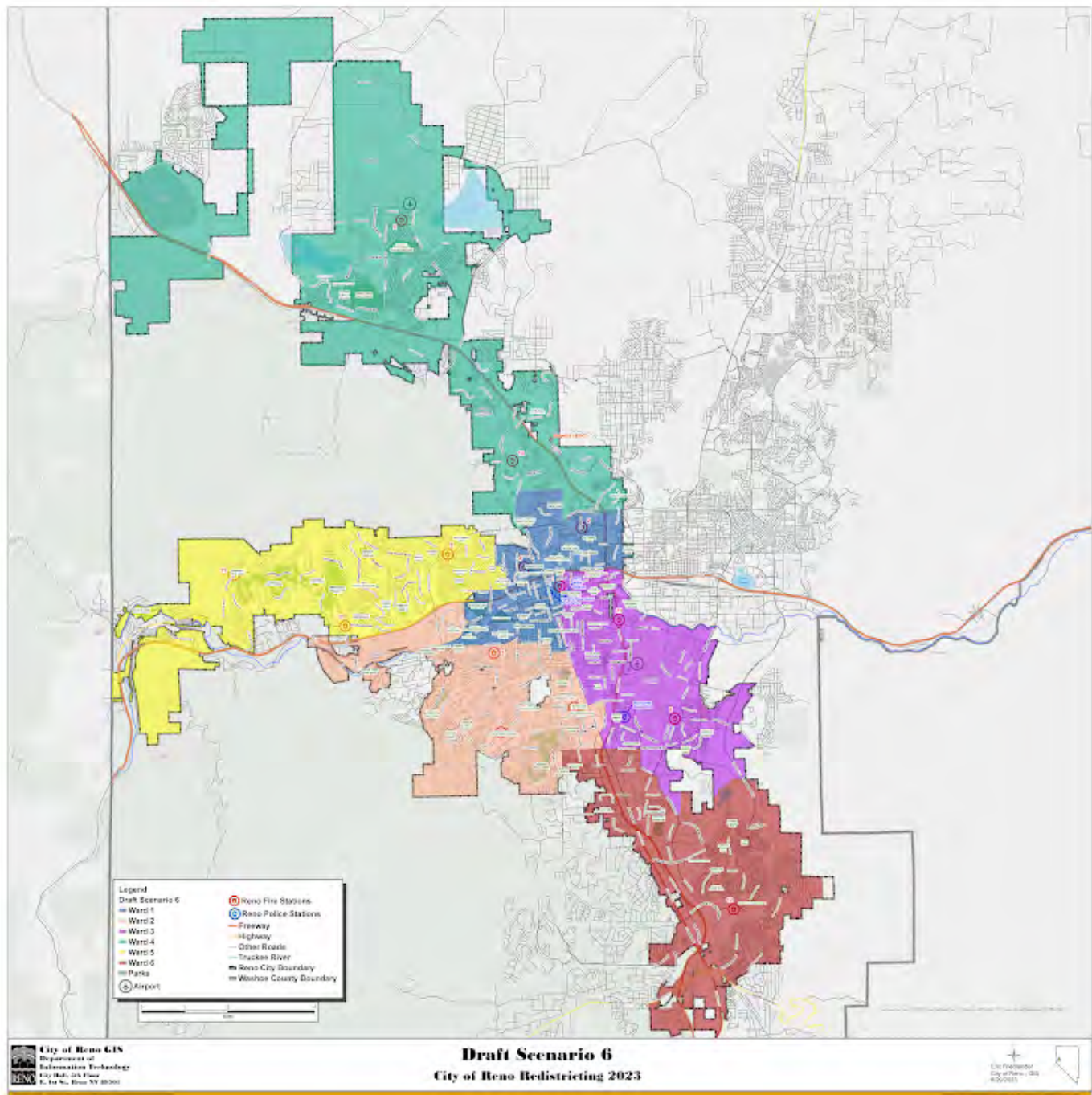
Any additional input you would like to add on draft map #5?

no

Draft Map #6

[Interactive Map](#)

Draft Map Scenario #6



Please rate draft map #6.

Unsatisfied

1 ☐

2 ☐

3 ☐

4 ☒

5 ☐

Highly Satisfied

What do you like about draft map #6?

More compact neighborhoods.

What could be better about draft map #6?

Hard for me to tell whether the wards get more say on downtown. Would like that. Would like to have the Coleman/Keystone area above 7th street have more input on lower Keystone

Any additional input you would like to add on draft map #6?

If necessary, could live with this one, but would like to see that the drawn maps "close enough"189551 and "neighborhood community"189853 be considered. Like neighborhood because it stops ward 5 at Keystone.

Your Information

First Name

leah

Last Name

sanders

Current Ward

5

Email or Address

leah.sanders14@gmail.com

This form was created inside of City of Reno.

Google Forms

Redistricting Draft Maps Feedback

The City of Reno is redrawing its ward boundaries to transition from five to six wards. Please provide your feedback on the six draft scenarios below. Check on [Reno.Gov/Redistricting](https://reno.gov/redistricting) for information about this process.

Draft Map #1

[Interactive Map](#)

Draft Map #1



Please rate draft map #1.

Unsatisfied

1 ☐

2 ☐

3 ☒

4 ☐

5 ☐

Highly Satisfied

What do you like about draft map #1?

Clear boundaries

What could be better about draft map #1?

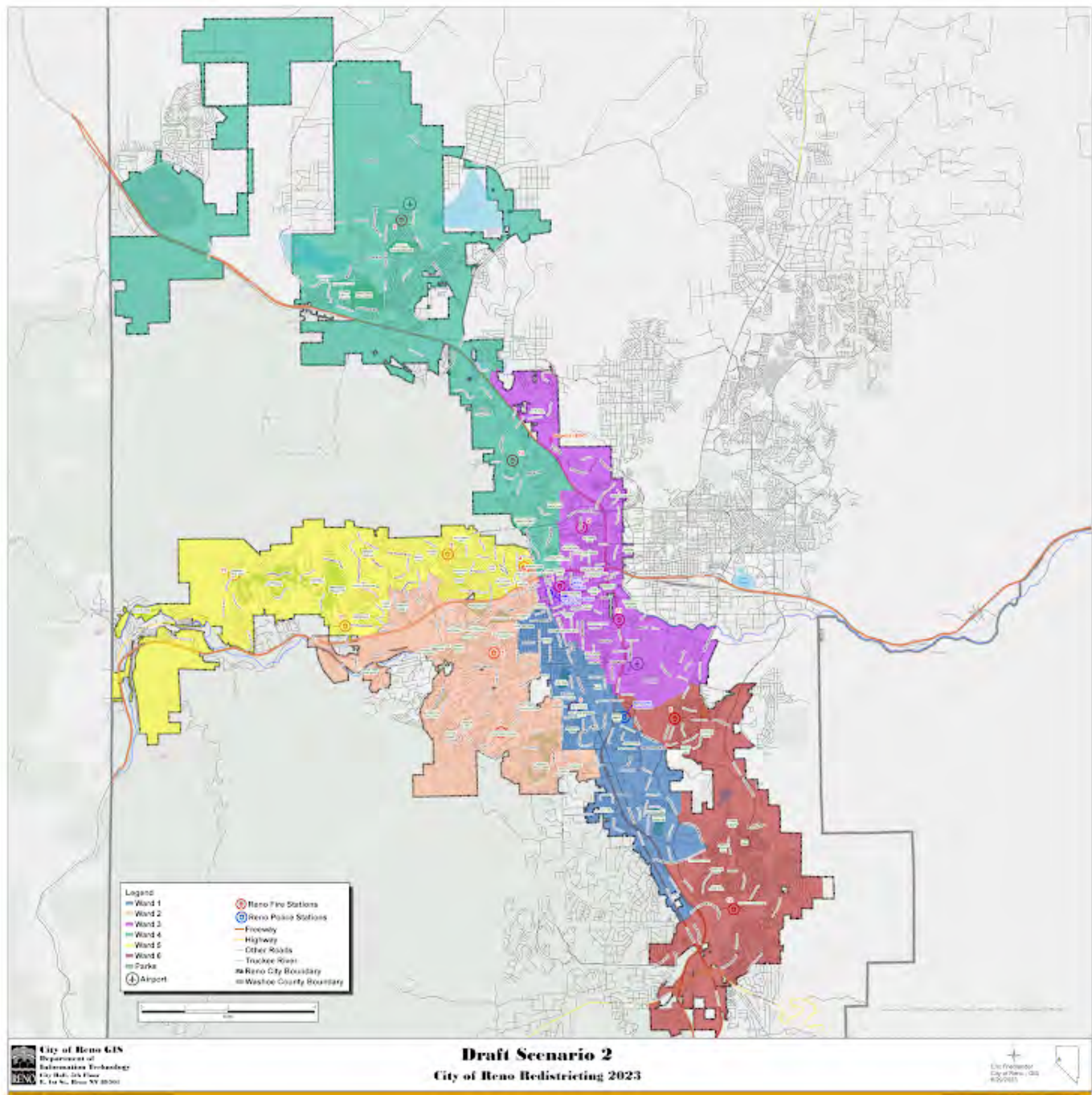
Population listed and ethnic breakdown by ward

Any additional input you would like to add for draft map #1?

Draft Map #2

[Interactive Map](#)

Draft Map Scenario #2



Please rate draft map #2.

Unsatisfied

1 ☐

2 ☐

3 ☒

4 ☐

5 ☐

Highly Satisfied

What do you like about draft map #2?

Same as draft map #1

What could be better about draft map #2?

Any additional input you would like to add for draft map #2?

Draft Map #3

[Interactive Map](#)

Draft Map Scenario #3



Please rate draft map #3.

Unsatisfied

1 ☐

2 ☐

3 ☒

4 ☐

5 ☐

Highly Satisfied

What do you like about draft map #3?

Same comments as prior maps

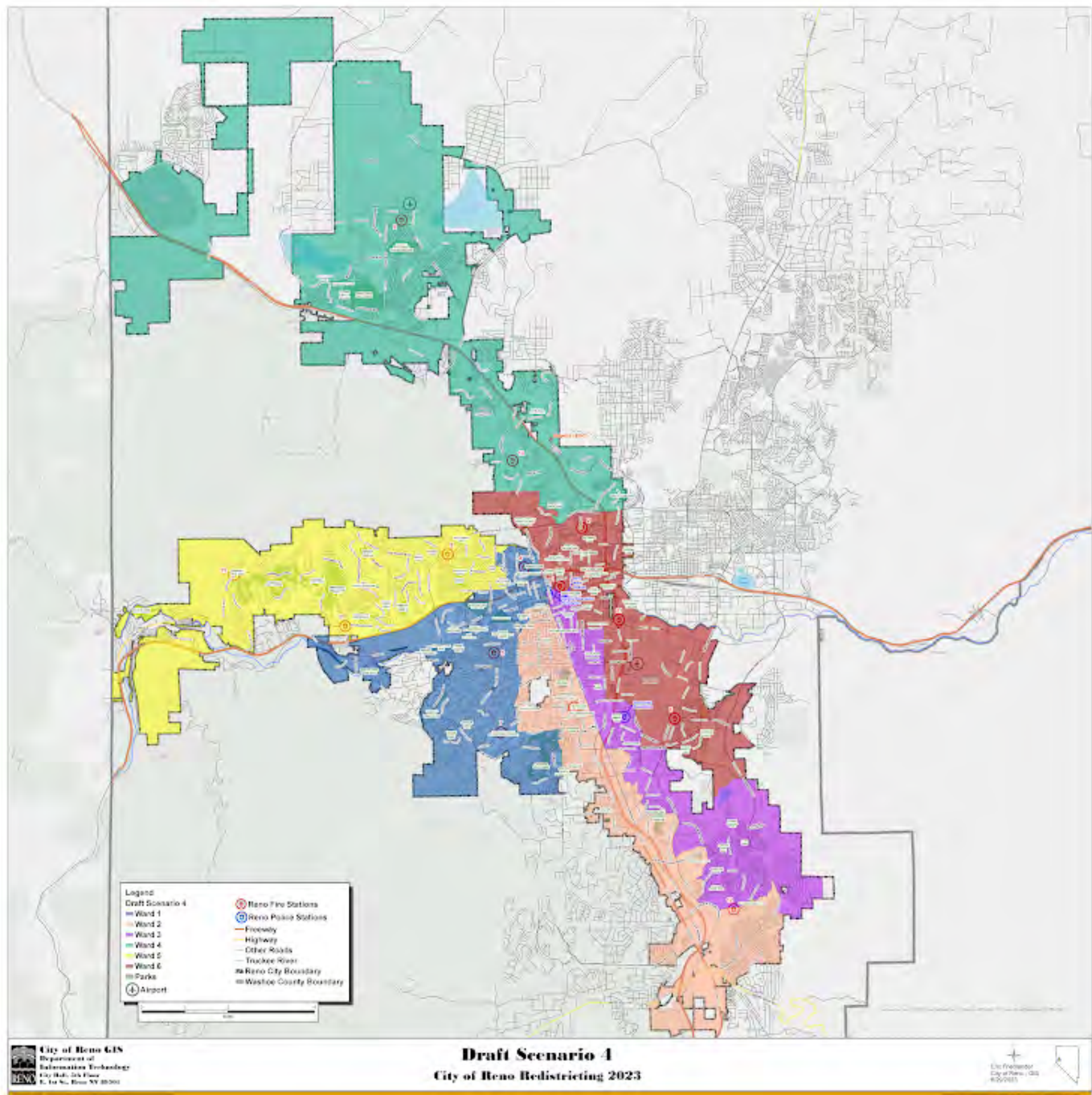
What could be better about draft map #3?

Any additional input you would like to add on draft map #3?

Draft Map #4

[Interactive Map](#)

Draft Map Scenario #4



Please rate draft map #4.

Unsatisfied

1 ☐

2 ☐

3 ☐

4 ☐

5 ☐

Highly Satisfied

What do you like about draft map #4?

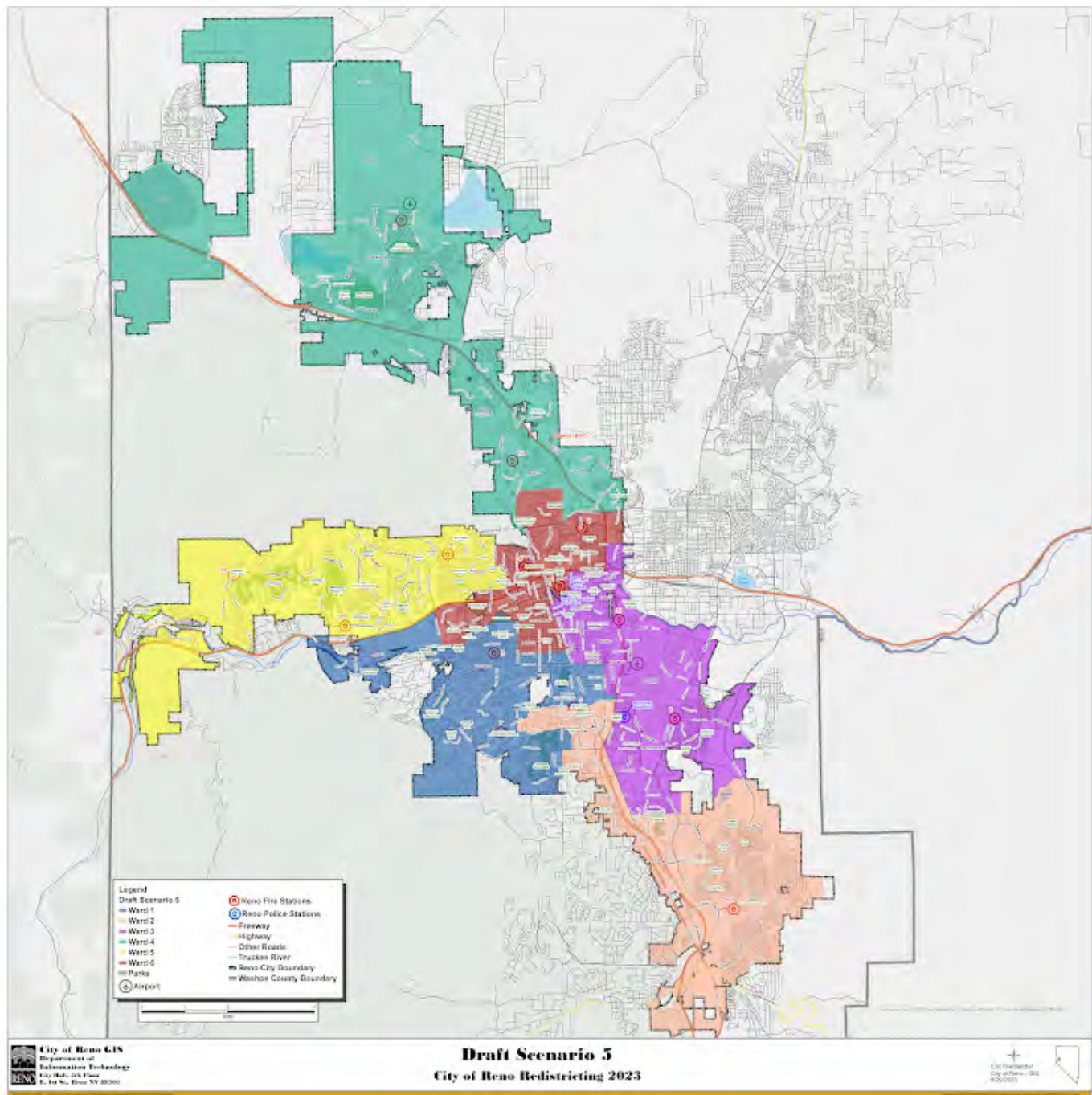
What could be better about draft map #4?

Any additional input you would like to add on draft map #4?

Draft Map #5

[Interactive Map](#)

Draft Map Scenario #5



Please rate draft map #5.

Unsatisfied

1 ☐

2 ☐

3 ☐

4 ☐

5 ☐

Highly Satisfied

What do you like about draft map #5?

What could be better about draft map #5?

Any additional input you would like to add on draft map #5?

Draft Map #6

[Interactive Map](#)

Draft Map Scenario #6



Please rate draft map #6.

Unsatisfied

1 ☐

2 ☐

3 ☐

4 ☐

5 ☐

Highly Satisfied

What do you like about draft map #6?

What could be better about draft map #6?

Any additional input you would like to add on draft map #6?

Your Information

First Name

Last Name

.....

Current Ward

.....

Email or Address

.....

This form was created inside of City of Reno.



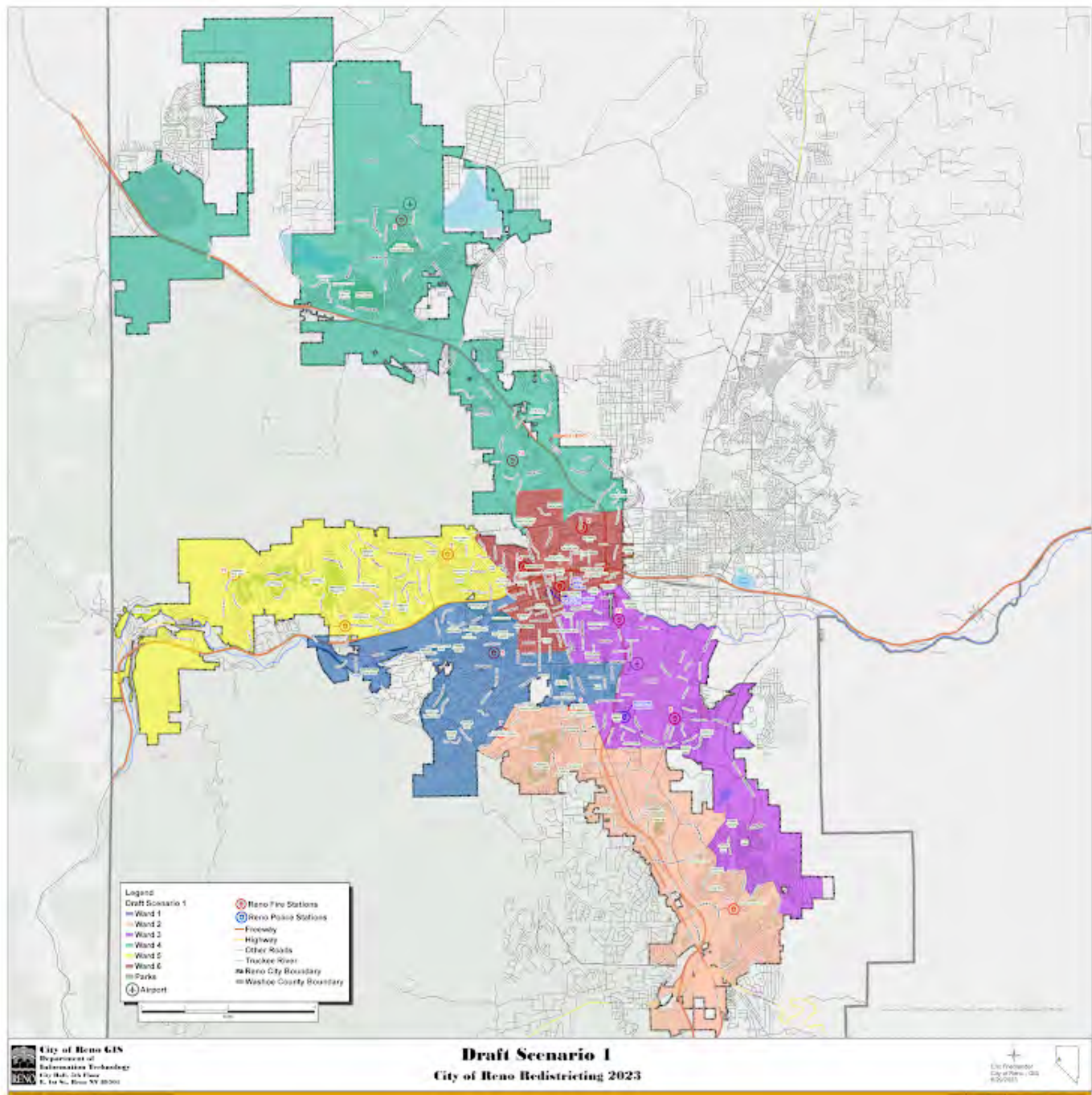
Redistricting Draft Maps Feedback

The City of Reno is redrawing its ward boundaries to transition from five to six wards. Please provide your feedback on the six draft scenarios below. Check on [Reno.Gov/Redistricting](https://reno.gov/redistricting) for information about this process.

Draft Map #1

[Interactive Map](#)

Draft Map #1



Please rate draft map #1.

Unsatisfied

1 ☐

2 ☐

3 ☐

4 ☐

5 ☒

Highly Satisfied

What do you like about draft map #1?

We remain in Ward 2

What could be better about draft map #1?

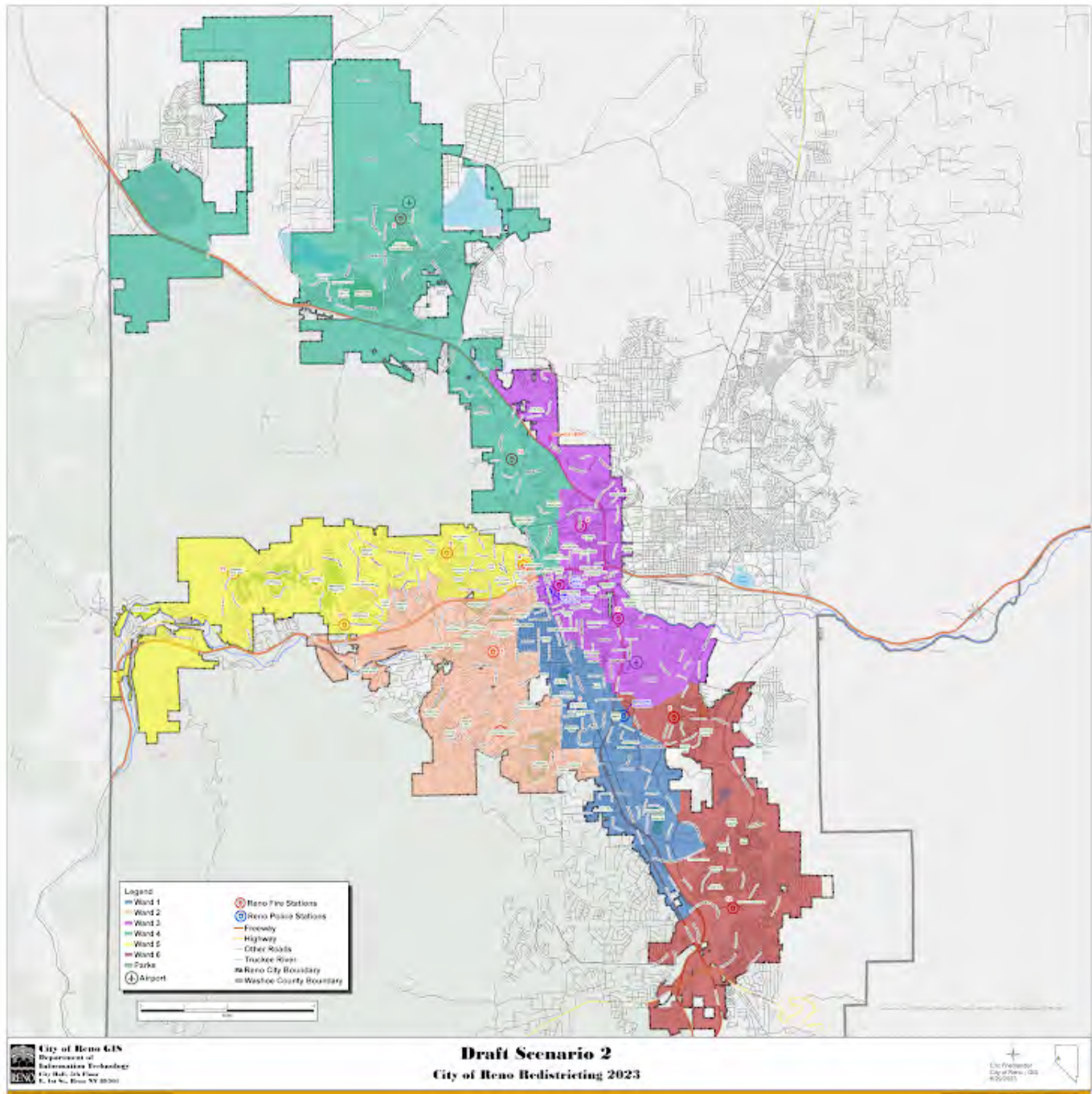
You could make it easier for viewers to understand where their home fits into the boundaries.

Any additional input you would like to add for draft map #1?

Draft Map #2

[Interactive Map](#)

Draft Map Scenario #2



Please rate draft map #2.

Unsatisfied

1 ☒

2 ☐

3 ☐

4 ☐

5 ☐

Highly Satisfied

What do you like about draft map #2?

Nothing

What could be better about draft map #2?

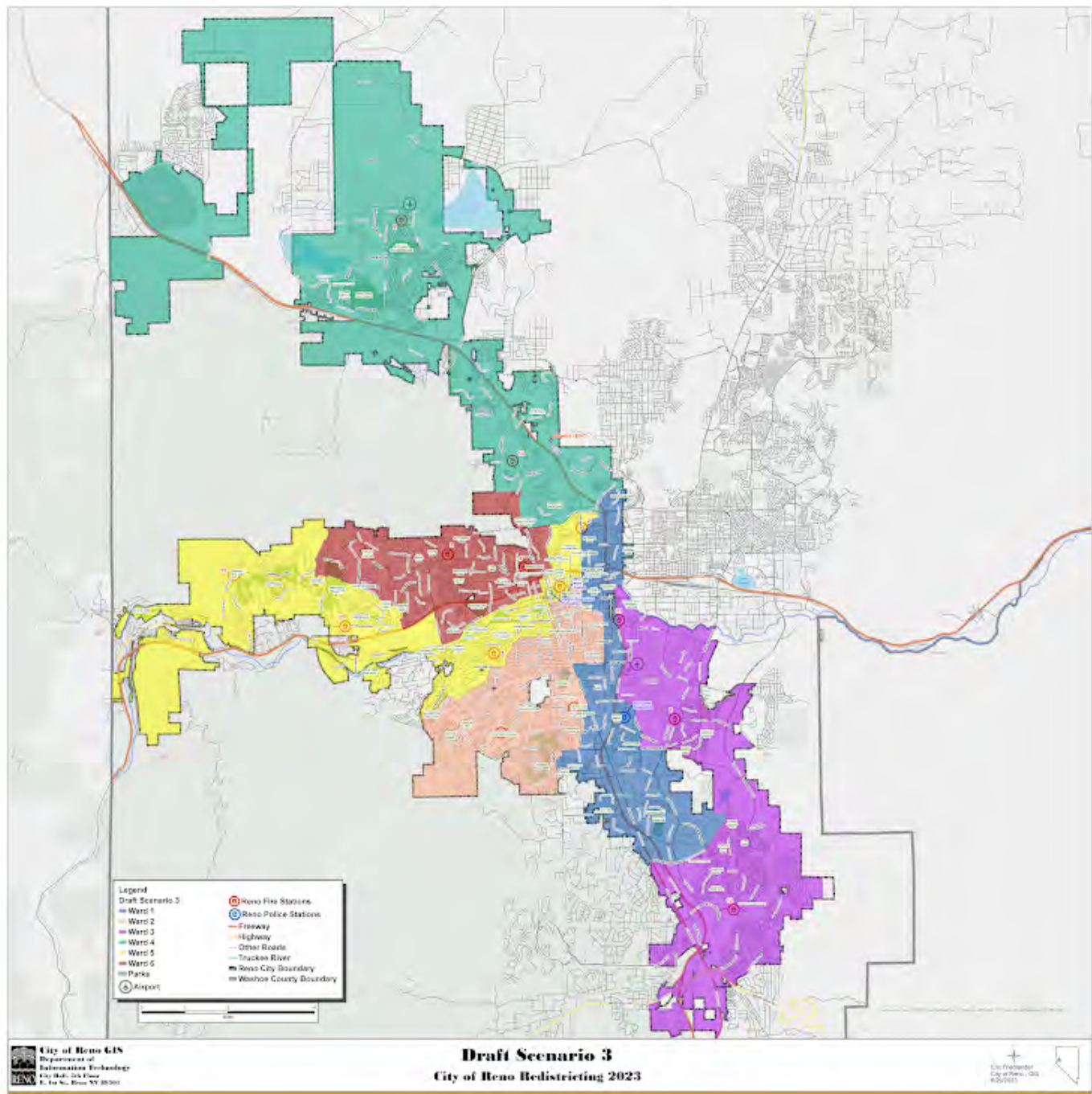
We have no idea who would represent us in the new ward.

Any additional input you would like to add for draft map #2?

Draft Map #3

[Interactive Map](#)

Draft Map Scenario #3



Please rate draft map #3.

Unsatisfied

1 ☒

2 ☐

3 ☐

4 ☐

5 ☐

Highly Satisfied

What do you like about draft map #3?

We would no longer be in ward 2.

What could be better about draft map #3?

Any additional input you would like to add on draft map #3?

Draft Map #4

[Interactive Map](#)

Draft Map Scenario #4



Please rate draft map #4.

Unsatisfied

1 ☐

2 ☐

3 ☐

4 ☒

5 ☐

Highly Satisfied

What do you like about draft map #4?

We remain in ward 2

What could be better about draft map #4?

Why have such extended wards? Local issues are different from one end to the other

Any additional input you would like to add on draft map #4?

Draft Map #5

[Interactive Map](#)

Draft Map Scenario #5



Please rate draft map #5.

Unsatisfied

1 ☐

2 ☐

3 ☐

4 ☒

5 ☐

Highly Satisfied

What do you like about draft map #5?

All but the "green" ward seem to be more consolidated providing more localized input

What could be better about draft map #5?

Any additional input you would like to add on draft map #5?

Draft Map #6

[Interactive Map](#)

Draft Map Scenario #6



Please rate draft map #6.

Unsatisfied

1 ☒

2 ☐

3 ☐

4 ☐

5 ☐

Highly Satisfied

What do you like about draft map #6?

Nothing

What could be better about draft map #6?

Nothing.

Any additional input you would like to add on draft map #6?

Your Information

First Name

Kathleen

Last Name

Robertson

Current Ward

2

Email or Address

cakath11@gmail.com

This form was created inside of City of Reno.

Google Forms

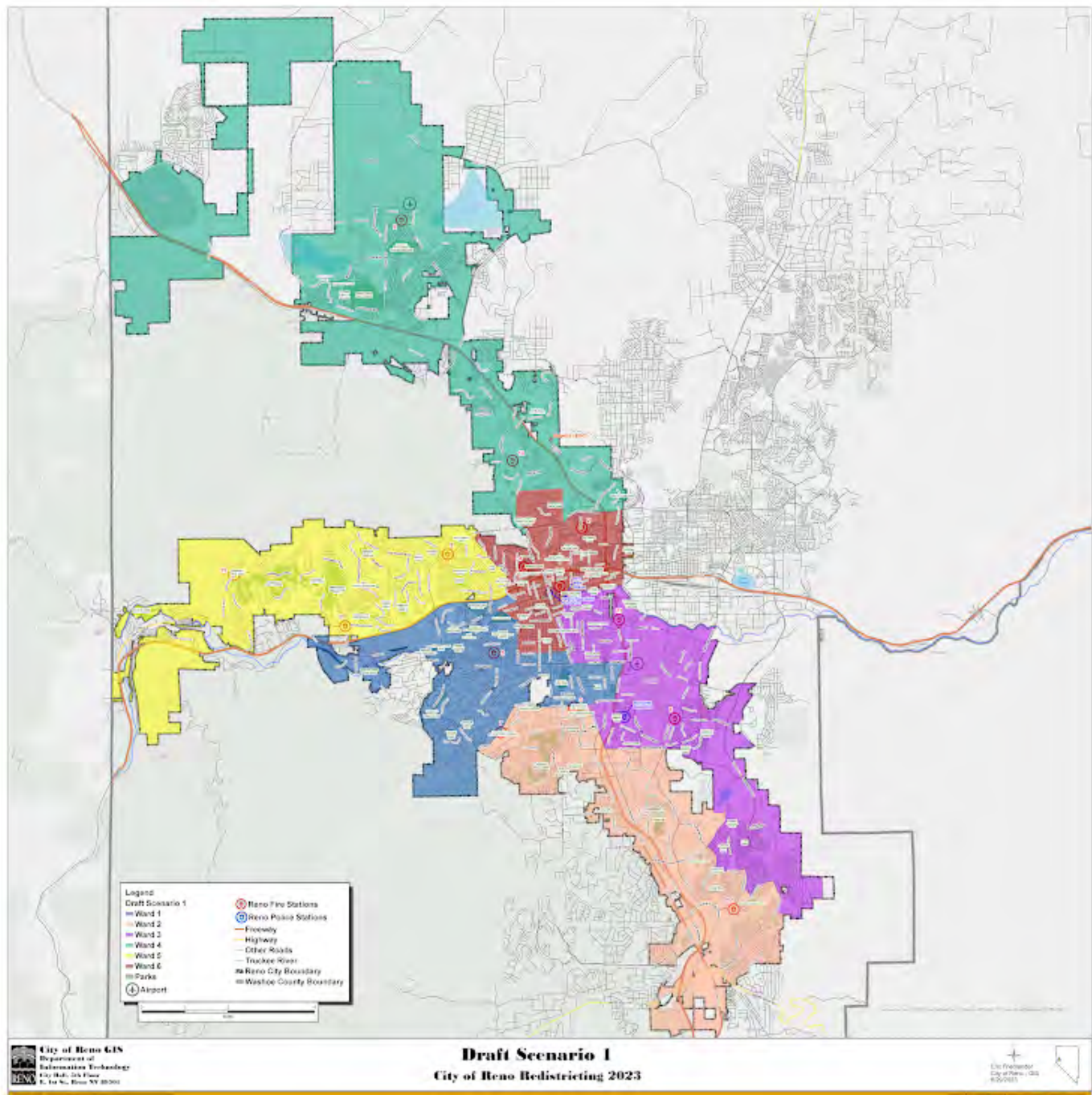
Redistricting Draft Maps Feedback

The City of Reno is redrawing its ward boundaries to transition from five to six wards. Please provide your feedback on the six draft scenarios below. Check on [Reno.Gov/Redistricting](https://reno.gov/redistricting) for information about this process.

Draft Map #1

[Interactive Map](#)

Draft Map #1



Please rate draft map #1.

Unsatisfied

1 ☒

2 ☐

3 ☐

4 ☐

5 ☐

Highly Satisfied

What do you like about draft map #1?

.....

What could be better about draft map #1?

.....

Any additional input you would like to add for draft map #1?

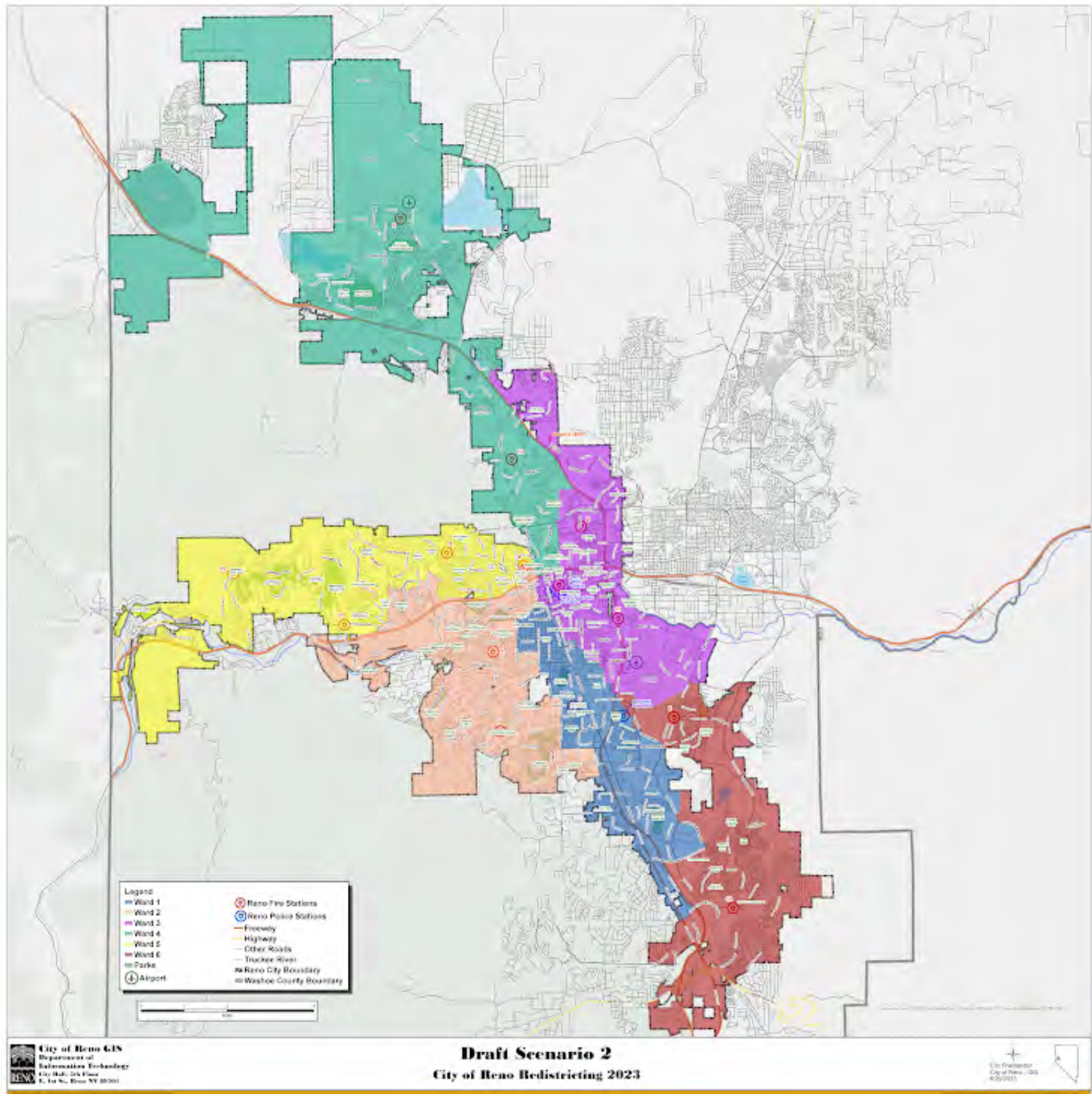
Wards are all majority white - not good.

.....

Draft Map #2

[Interactive Map](#)

Draft Map Scenario #2



Please rate draft map #2.

Unsatisfied

1 ☐

2 ☐

3 ☐

4 ☐

5 ☒

Highly Satisfied

What do you like about draft map #2?

three wards majority white, three wards majority non-white

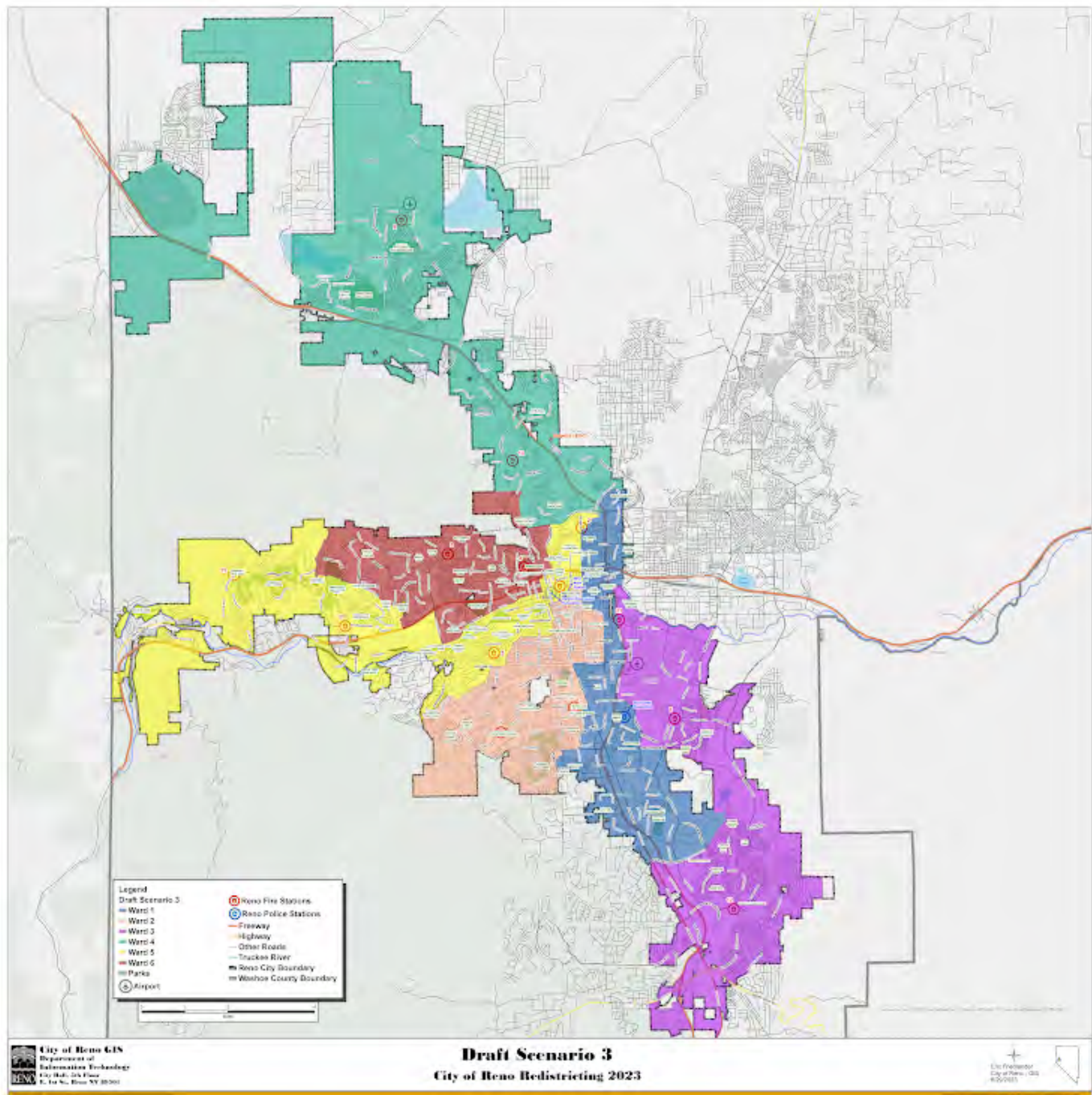
What could be better about draft map #2?

Any additional input you would like to add for draft map #2?

Draft Map #3

[Interactive Map](#)

Draft Map Scenario #3



Please rate draft map #3.

Unsatisfied

1 ☐

2 ☒

3 ☐

4 ☐

5 ☐

Highly Satisfied

What do you like about draft map #3?

What could be better about draft map #3?

Any additional input you would like to add on draft map #3?

Four wards majority white and only two wards majority non-white. Not good.

Draft Map #4

[Interactive Map](#)

Draft Map Scenario #4



Please rate draft map #4.

Unsatisfied

1 ☐

2 ☒

3 ☐

4 ☐

5 ☐

Highly Satisfied

What do you like about draft map #4?

.....

What could be better about draft map #4?

.....

Any additional input you would like to add on draft map #4?

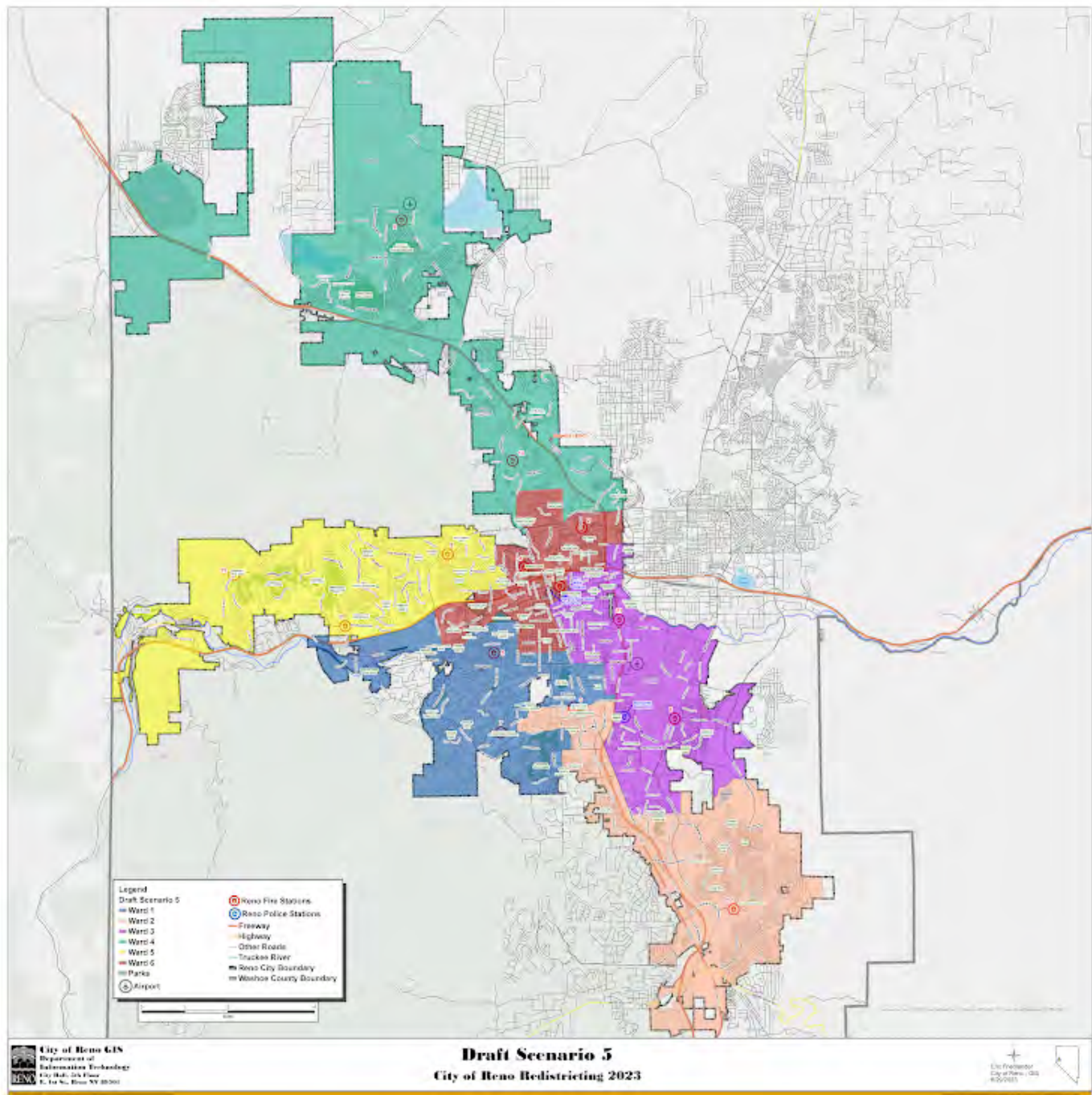
Four wards majority white and only two wards majority non-white. Not good.

.....

Draft Map #5

[Interactive Map](#)

Draft Map Scenario #5



Please rate draft map #5.

Unsatisfied

1 ☒

2 ☐

3 ☐

4 ☐

5 ☐

Highly Satisfied

What do you like about draft map #5?

.....

What could be better about draft map #5?

.....

Any additional input you would like to add on draft map #5?

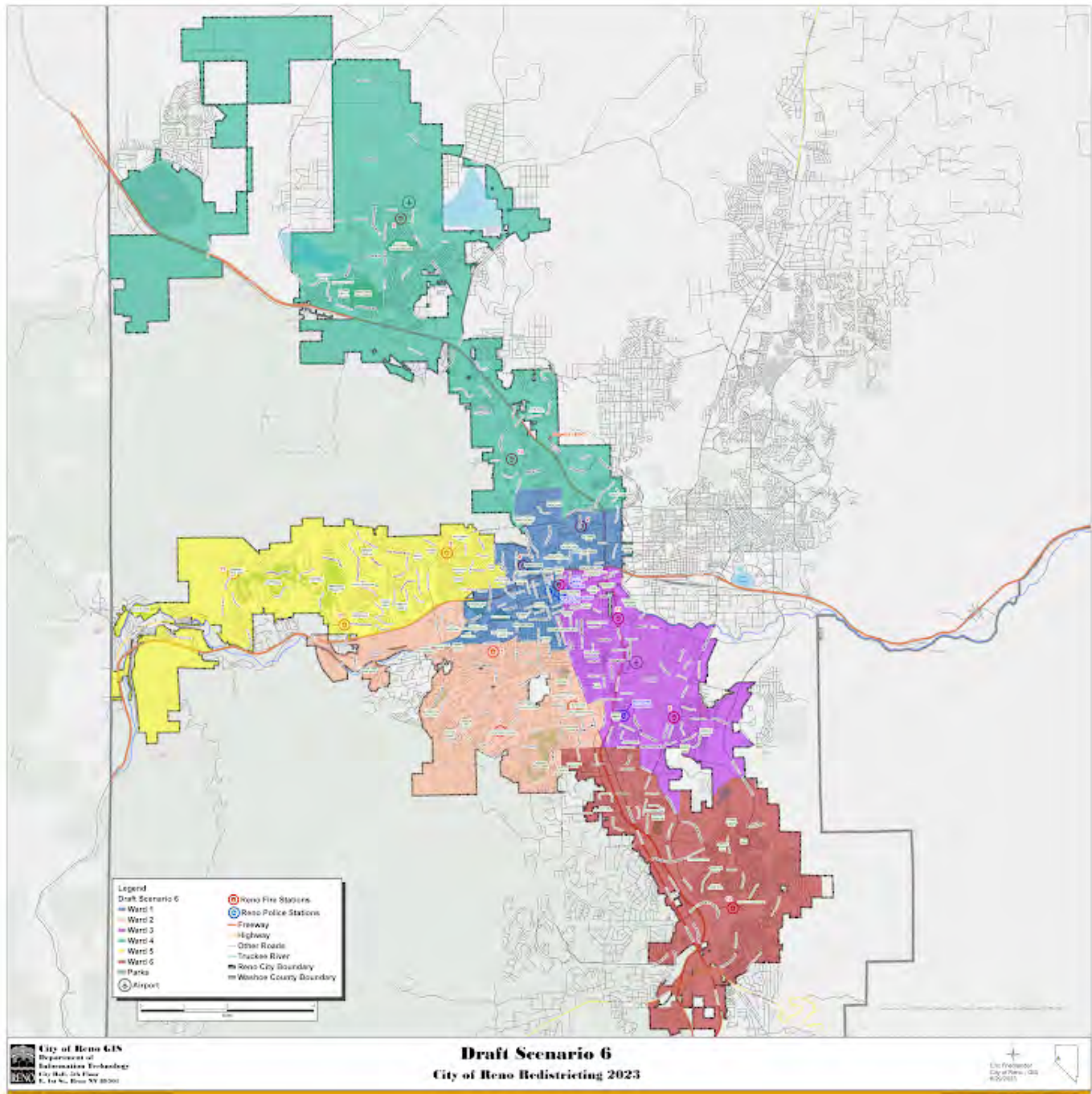
Four wards majority white and only two wards majority non-white. Not good.

.....

Draft Map #6

[Interactive Map](#)

Draft Map Scenario #6



Please rate draft map #6.

Unsatisfied

1 ☒

2 ☐

3 ☐

4 ☐

5 ☐

Highly Satisfied

What do you like about draft map #6?

.....

What could be better about draft map #6?

.....

Any additional input you would like to add on draft map #6?

Four wards majority white and only two wards majority non-white. Not good.

.....

Your Information

First Name

Jeff

.....

Last Name

Milligan

Current Ward

5

Email or Address

jeffreyMilligan@att.net

This form was created inside of City of Reno.

Google Forms

Redistricting Draft Maps Feedback

The City of Reno is redrawing its ward boundaries to transition from five to six wards. Please provide your feedback on the six draft scenarios below. Check on [Reno.Gov/Redistricting](https://reno.gov/redistricting) for information about this process.

Draft Map #1

[Interactive Map](#)

Draft Map #1



Please rate draft map #1.

Unsatisfied

1 ☒

2 ☐

3 ☐

4 ☐

5 ☐

Highly Satisfied

What do you like about draft map #1?

Downtown Reno should not be all in one ward

What could be better about draft map #1?

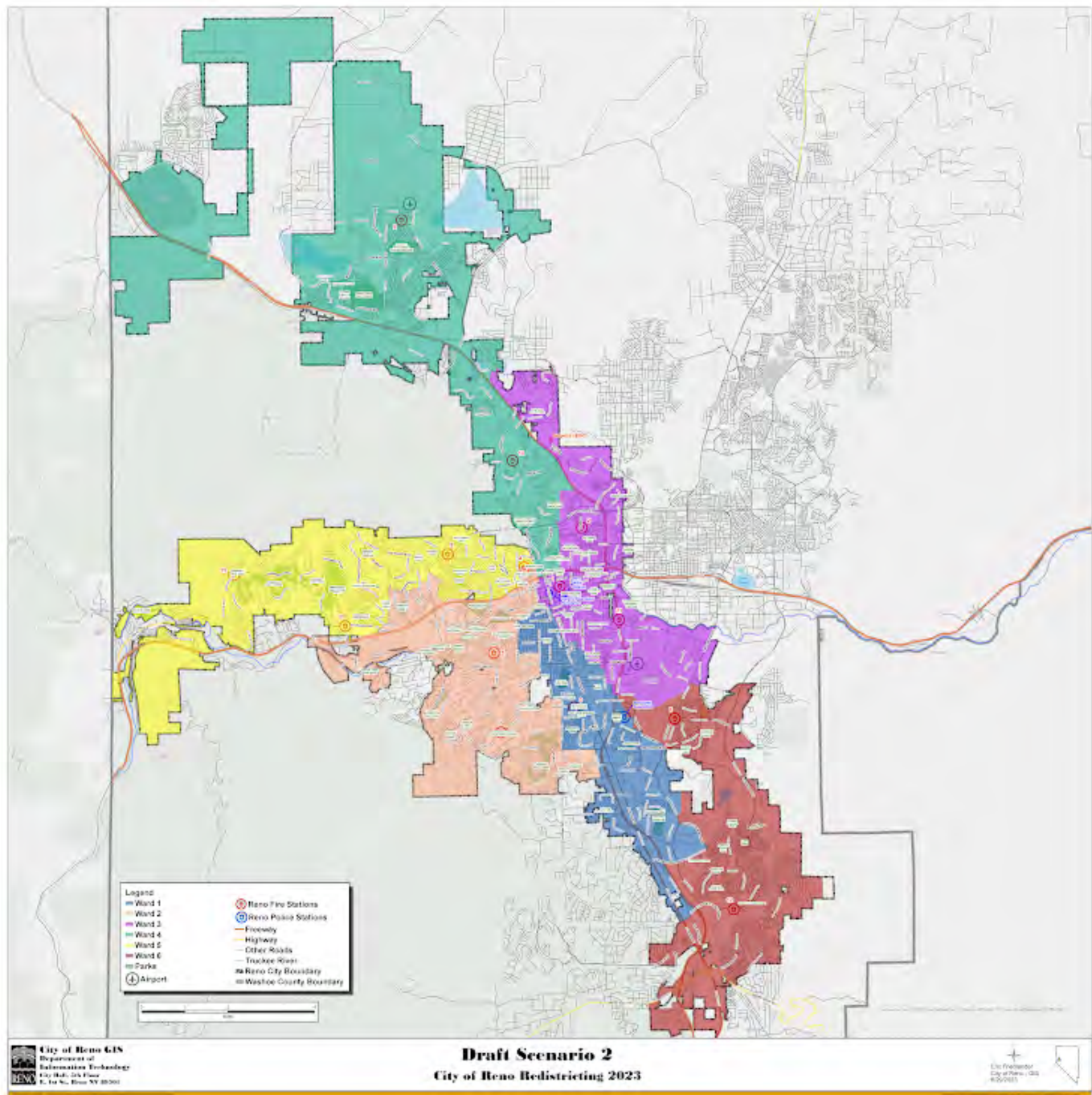
Any additional input you would like to add for draft map #1?

Don't put all of downtown Reno in one ward

Draft Map #2

[Interactive Map](#)

Draft Map Scenario #2



Please rate draft map #2.

Unsatisfied

1 ☐

2 ☐

3 ☒

4 ☐

5 ☐

Highly Satisfied

What do you like about draft map #2?

Keeps neighborhoods together geographically;

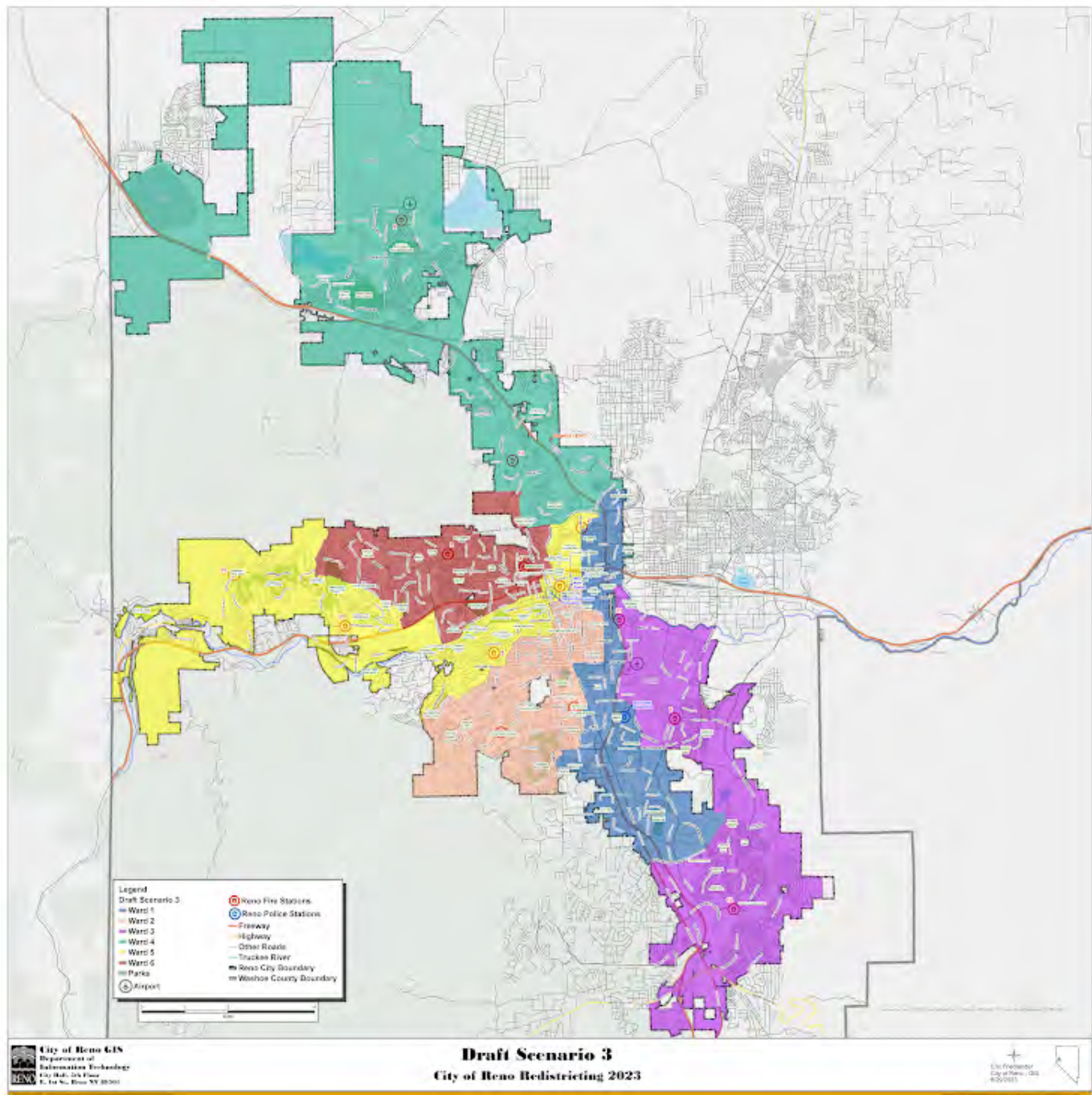
What could be better about draft map #2?

Any additional input you would like to add for draft map #2?

Draft Map #3

[Interactive Map](#)

Draft Map Scenario #3



Please rate draft map #3.

Unsatisfied

1 ☒

2 ☐

3 ☐

4 ☐

5 ☐

Highly Satisfied

What do you like about draft map #3?

I don't like it at all. Please don't do this one

What could be better about draft map #3?

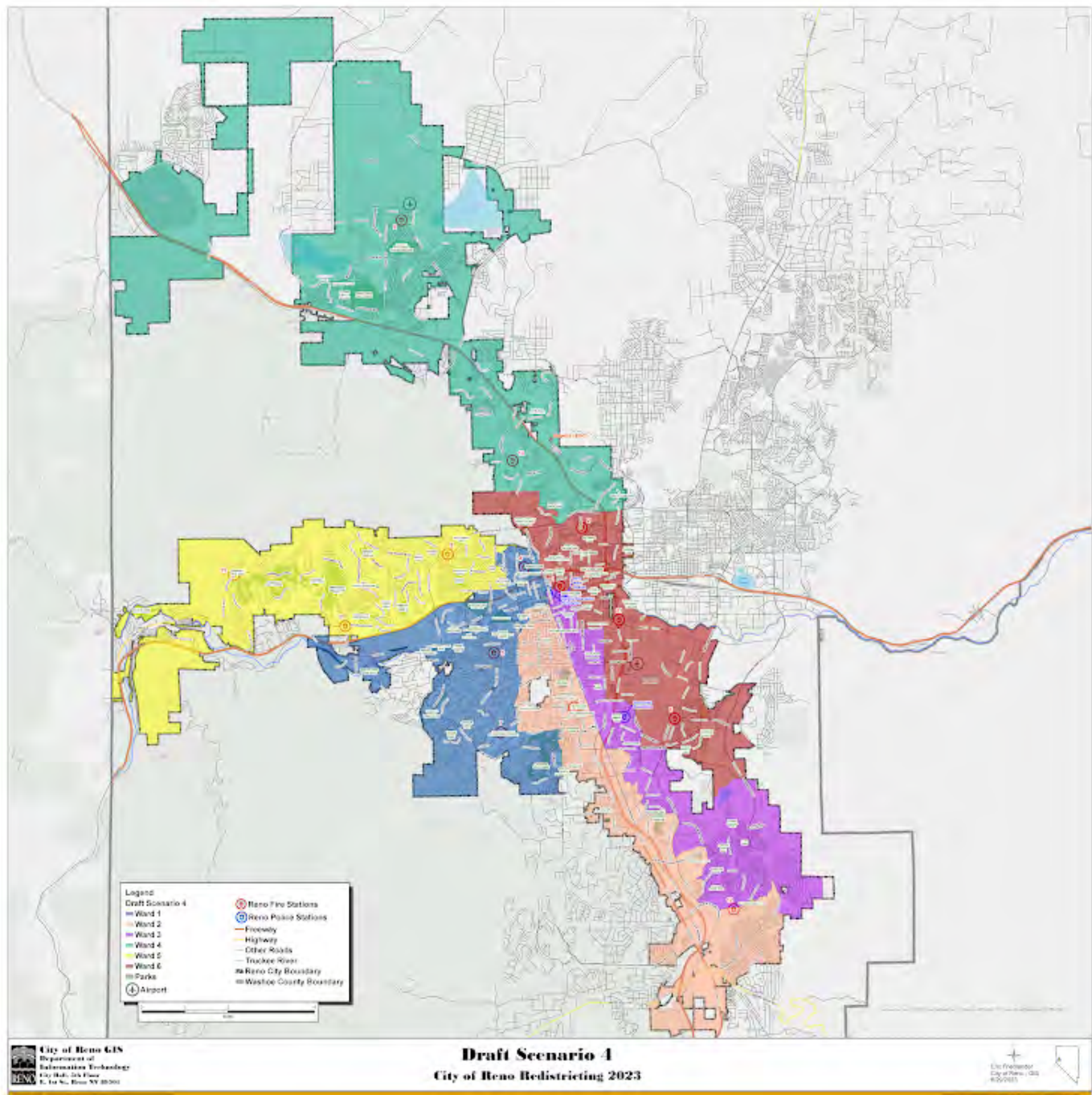
Don't break up NW Reno this way; don't put new Ward 6 all in NW Reno

Any additional input you would like to add on draft map #3?

Draft Map #4

[Interactive Map](#)

Draft Map Scenario #4



Please rate draft map #4.

Unsatisfied

1 ☐

2 ☐

3 ☐

4 ☐

5 ☒

Highly Satisfied

What do you like about draft map #4?

What could be better about draft map #4?

Any additional input you would like to add on draft map #4?

Draft Map #5

[Interactive Map](#)

Draft Map Scenario #5



Please rate draft map #5.

Unsatisfied

1 ☒

2 ☐

3 ☐

4 ☐

5 ☐

Highly Satisfied

What do you like about draft map #5?

Don't put all downtown into one ward; there's too much work for one councilmember there

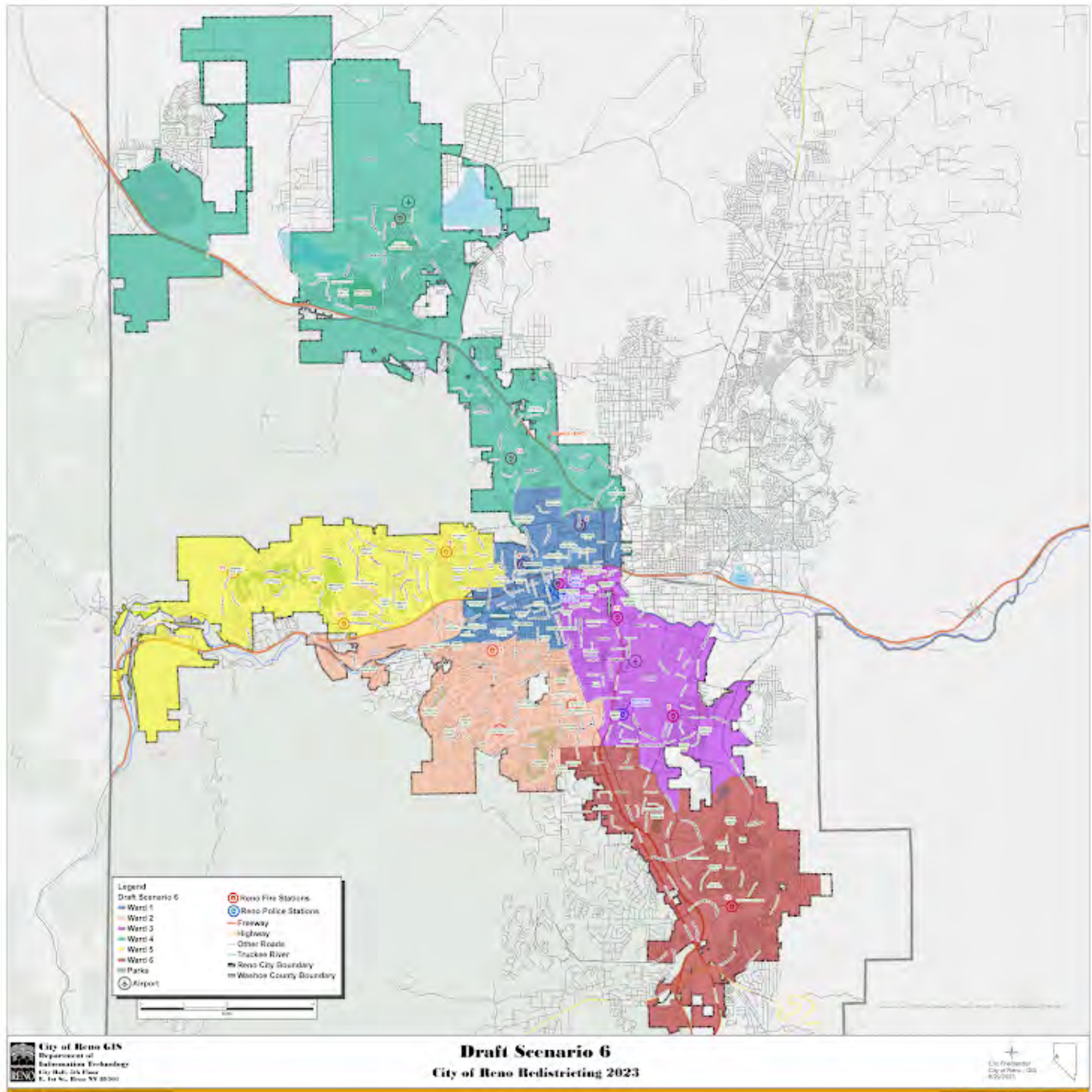
What could be better about draft map #5?

Any additional input you would like to add on draft map #5?

Draft Map #6

[Interactive Map](#)

Draft Map Scenario #6



Please rate draft map #6.

Unsatisfied

1 ☐

2 ☐

3 ☐

4 ☐

5 ☒

Highly Satisfied

What do you like about draft map #6?

Keeps neighborhoods together and puts new Ward 6 in newest part of Reno

What could be better about draft map #6?

Any additional input you would like to add on draft map #6?

Your Information

First Name

Donna

Last Name

Clontz

Current Ward

Ward 5

Email or Address

donnaanorm1@yahoo.com

This form was created inside of City of Reno.

Google Forms

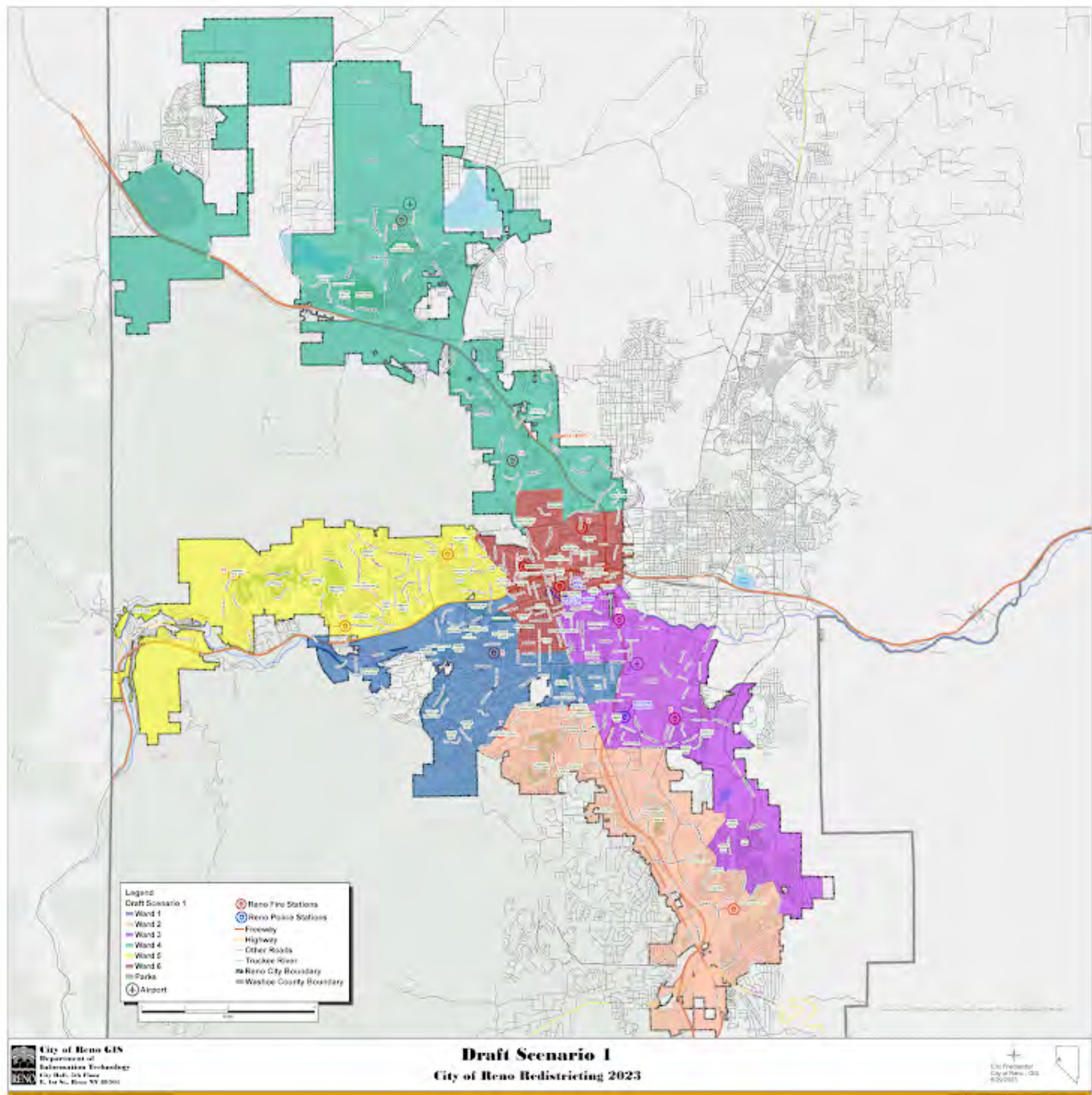
Redistricting Draft Maps Feedback

The City of Reno is redrawing its ward boundaries to transition from five to six wards. Please provide your feedback on the six draft scenarios below. Check on [Reno.Gov/Redistricting](https://reno.gov/redistricting) for information about this process.

Draft Map #1

[Interactive Map](#)

Draft Map #1



Please rate draft map #1.

Unsatisfied

1 ☐

2 ☐

3 ☐

4 ☒

5 ☐

Highly Satisfied

What do you like about draft map #1?

Appears to incorporate community and neighborhood lines

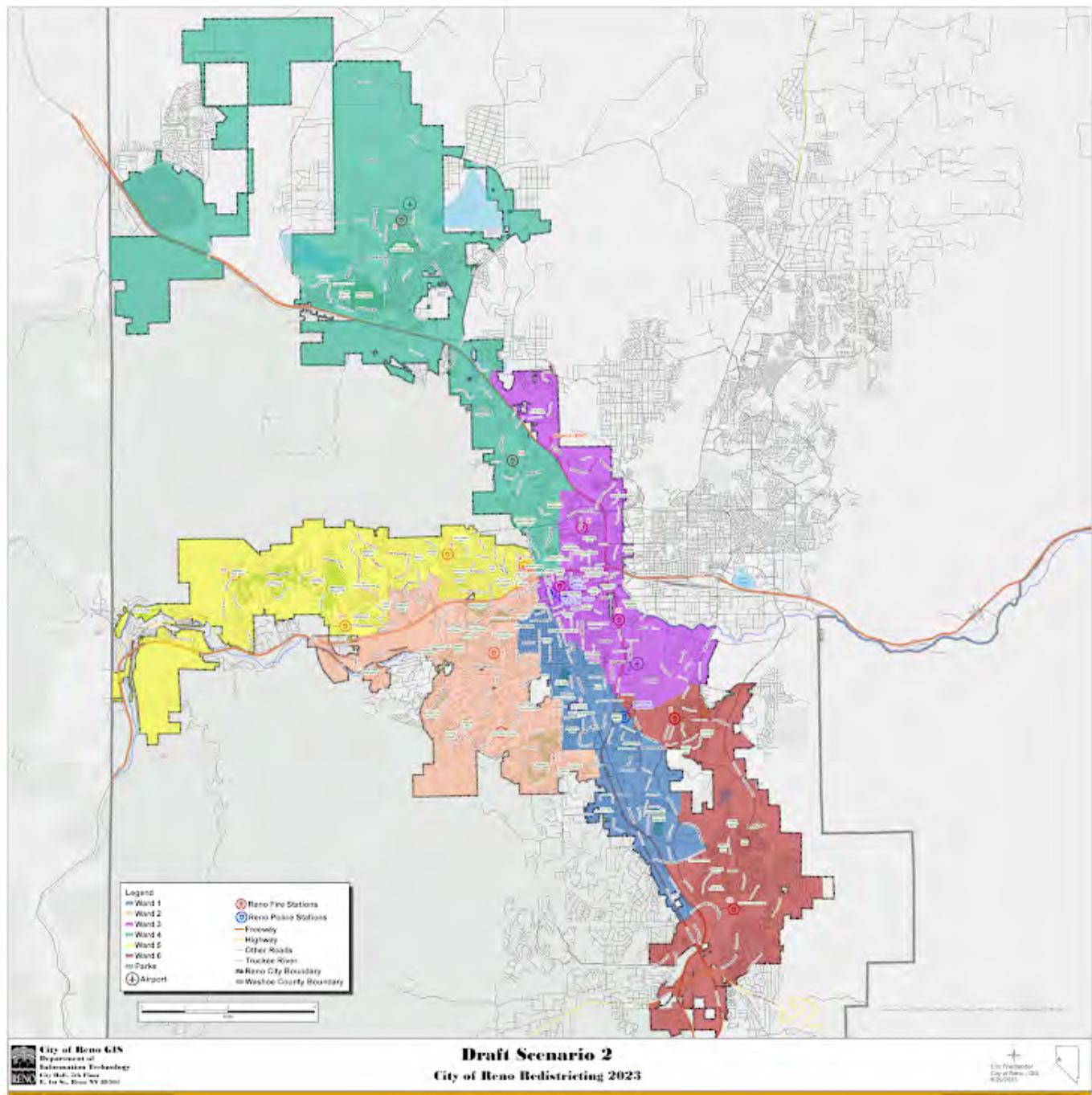
What could be better about draft map #1?

Any additional input you would like to add for draft map #1?

Draft Map #2

[Interactive Map](#)

Draft Map Scenario #2



Please rate draft map #2.

Unsatisfied

1 ☐

2 ☐

3 ☒

4 ☐

5 ☐

Highly Satisfied

What do you like about draft map #2?

Neutral

What could be better about draft map #2?

Any additional input you would like to add for draft map #2?

Draft Map #3

[Interactive Map](#)

Draft Map Scenario #3



Please rate draft map #3.

Unsatisfied

1 ☒

2 ☐

3 ☐

4 ☐

5 ☐

Highly Satisfied

What do you like about draft map #3?

What could be better about draft map #3?

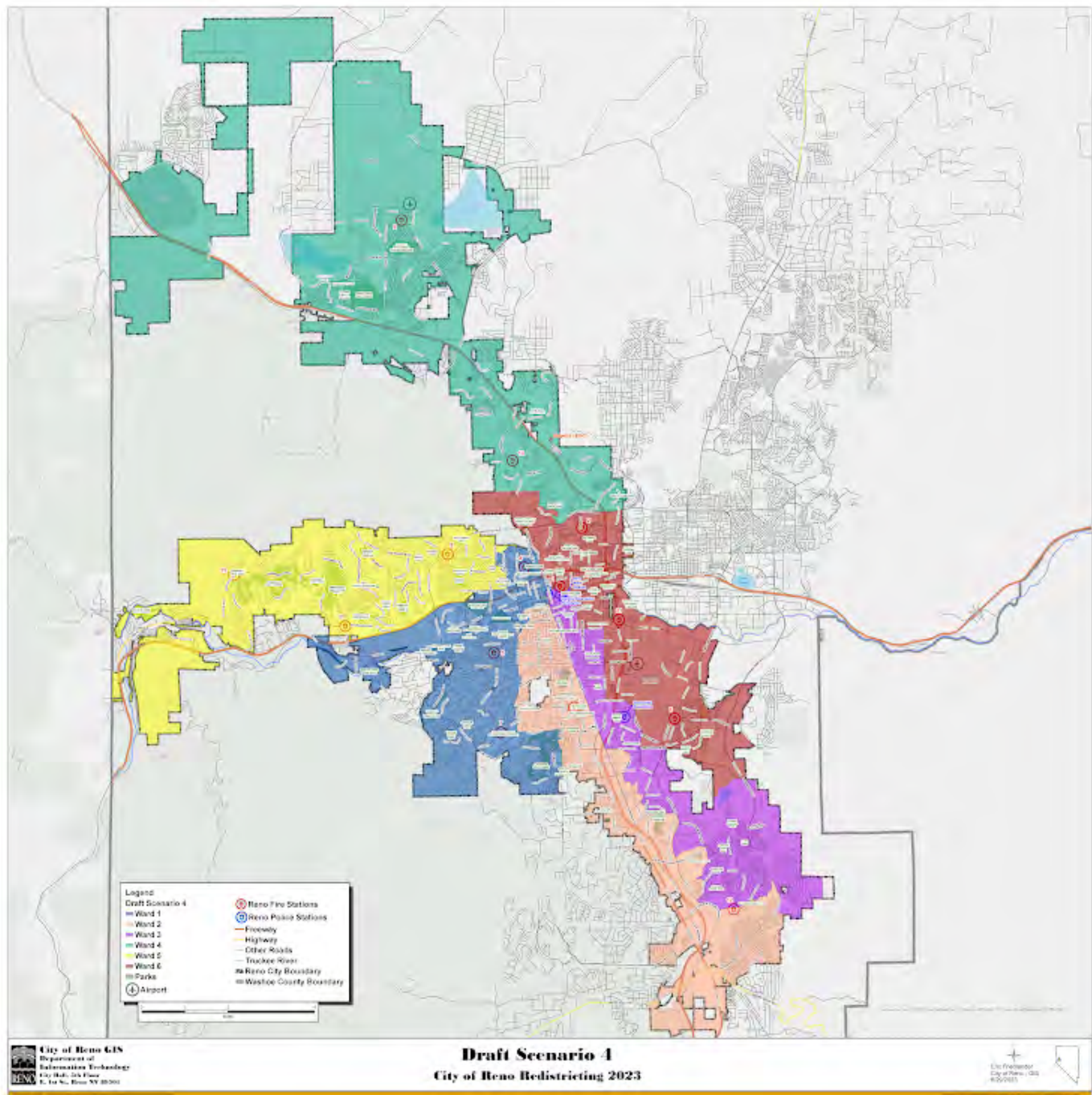
I don't like how proposed ward 5 and 6 are divided

Any additional input you would like to add on draft map #3?

Draft Map #4

[Interactive Map](#)

Draft Map Scenario #4



Please rate draft map #4.

Unsatisfied

1 ☐

2 ☐

3 ☐

4 ☒

5 ☐

Highly Satisfied

What do you like about draft map #4?

What could be better about draft map #4?

Any additional input you would like to add on draft map #4?

Draft Map #5

[Interactive Map](#)

Draft Map Scenario #5



Please rate draft map #5.

Unsatisfied

1 ☐

2 ☐

3 ☐

4 ☒

5 ☐

Highly Satisfied

What do you like about draft map #5?

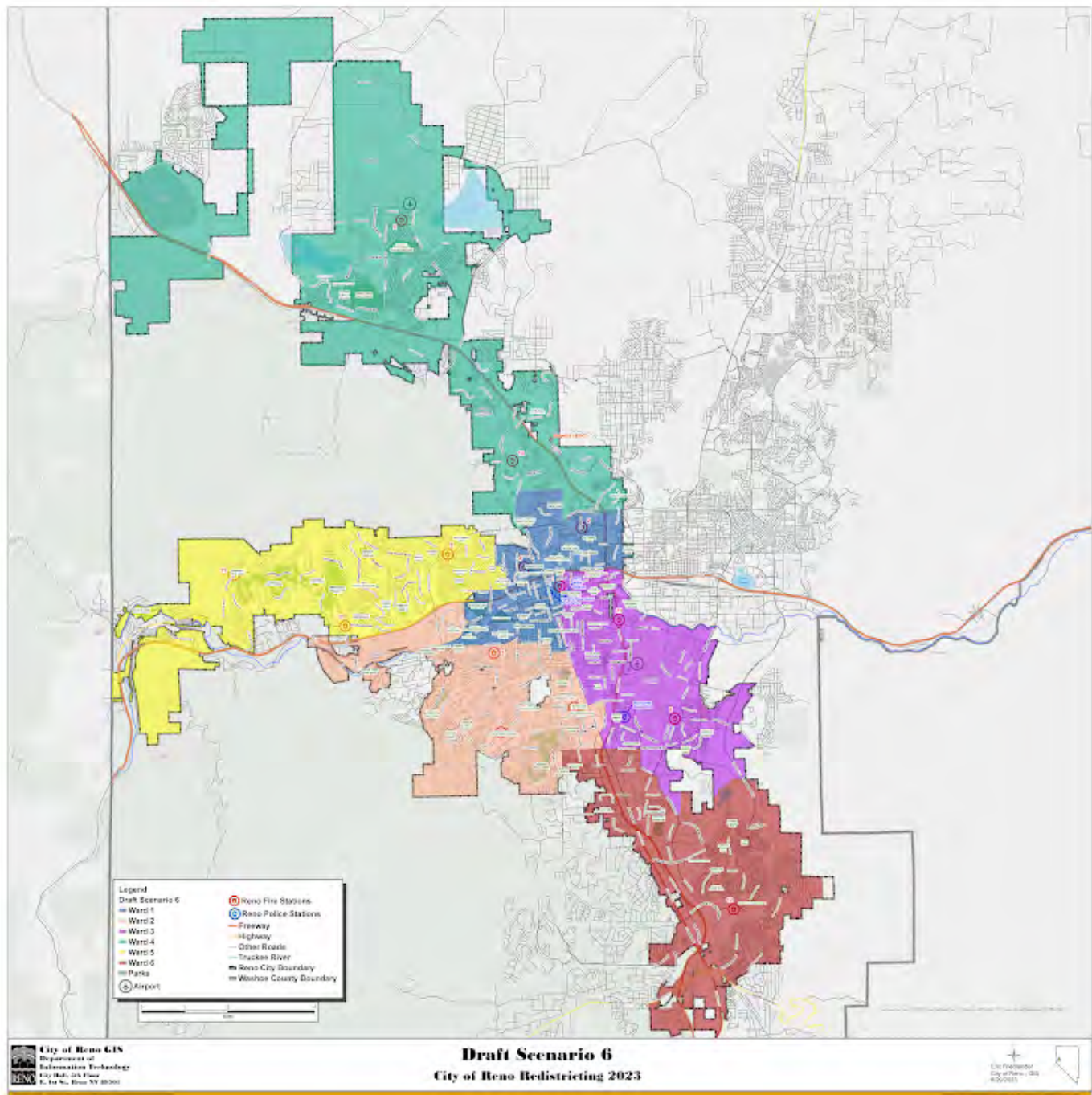
What could be better about draft map #5?

Any additional input you would like to add on draft map #5?

Draft Map #6

[Interactive Map](#)

Draft Map Scenario #6



Please rate draft map #6.

Unsatisfied

1 ☐

2 ☐

3 ☐

4 ☒

5 ☐

Highly Satisfied

What do you like about draft map #6?

.....

What could be better about draft map #6?

.....

Any additional input you would like to add on draft map #6?

.....

Your Information

First Name

Timothy

Last Name

Fuller

Current Ward

4

Email or Address

This form was created inside of City of Reno.

Google Forms

Redistricting Draft Maps Feedback

The City of Reno is redrawing its ward boundaries to transition from five to six wards. Please provide your feedback on the six draft scenarios below. Check on [Reno.Gov/Redistricting](https://reno.gov/redistricting) for information about this process.

Draft Map #1

[Interactive Map](#)

Draft Map #1



Please rate draft map #1.

Unsatisfied

1 ☐

2 ☐

3 ☐

4 ☐

5 ☒

Highly Satisfied

What do you like about draft map #1?

Relays on geographic areas which is closer to how people live there lives. Residents and businesses have interactions and familiarity with issues or needs of the area

What could be better about draft map #1?

Stop ward 1 at N Mccarran and extend to at least East Wells or Kirman and South to Vassar

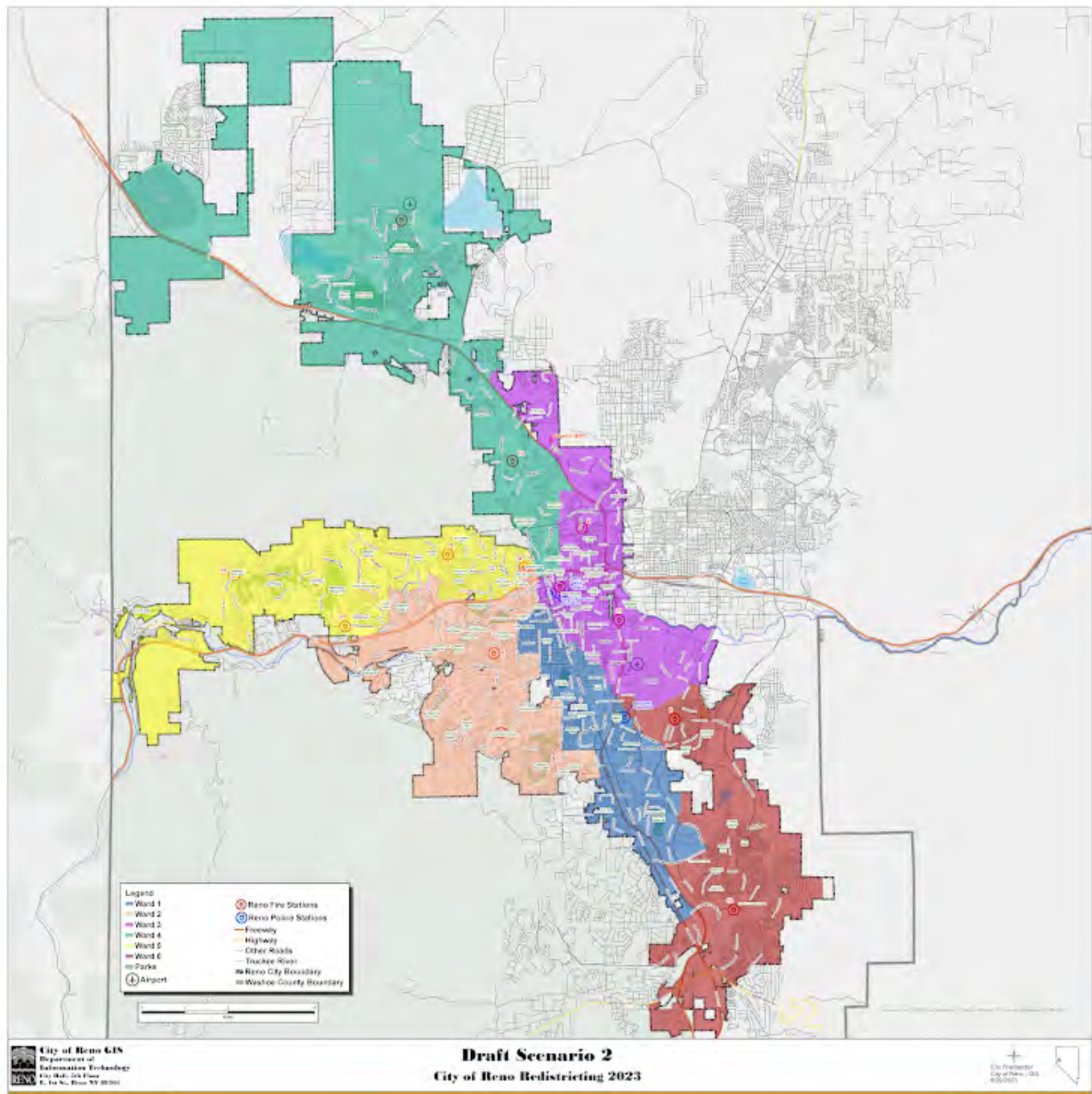
Any additional input you would like to add for draft map #1?

most concise and logical of all the maps

Draft Map #2

[Interactive Map](#)

Draft Map Scenario #2



Please rate draft map #2.

Unsatisfied

1 ☒

2 ☐

3 ☐

4 ☐

5 ☐

Highly Satisfied

What do you like about draft map #2?

nothing

What could be better about draft map #2?

throw it away

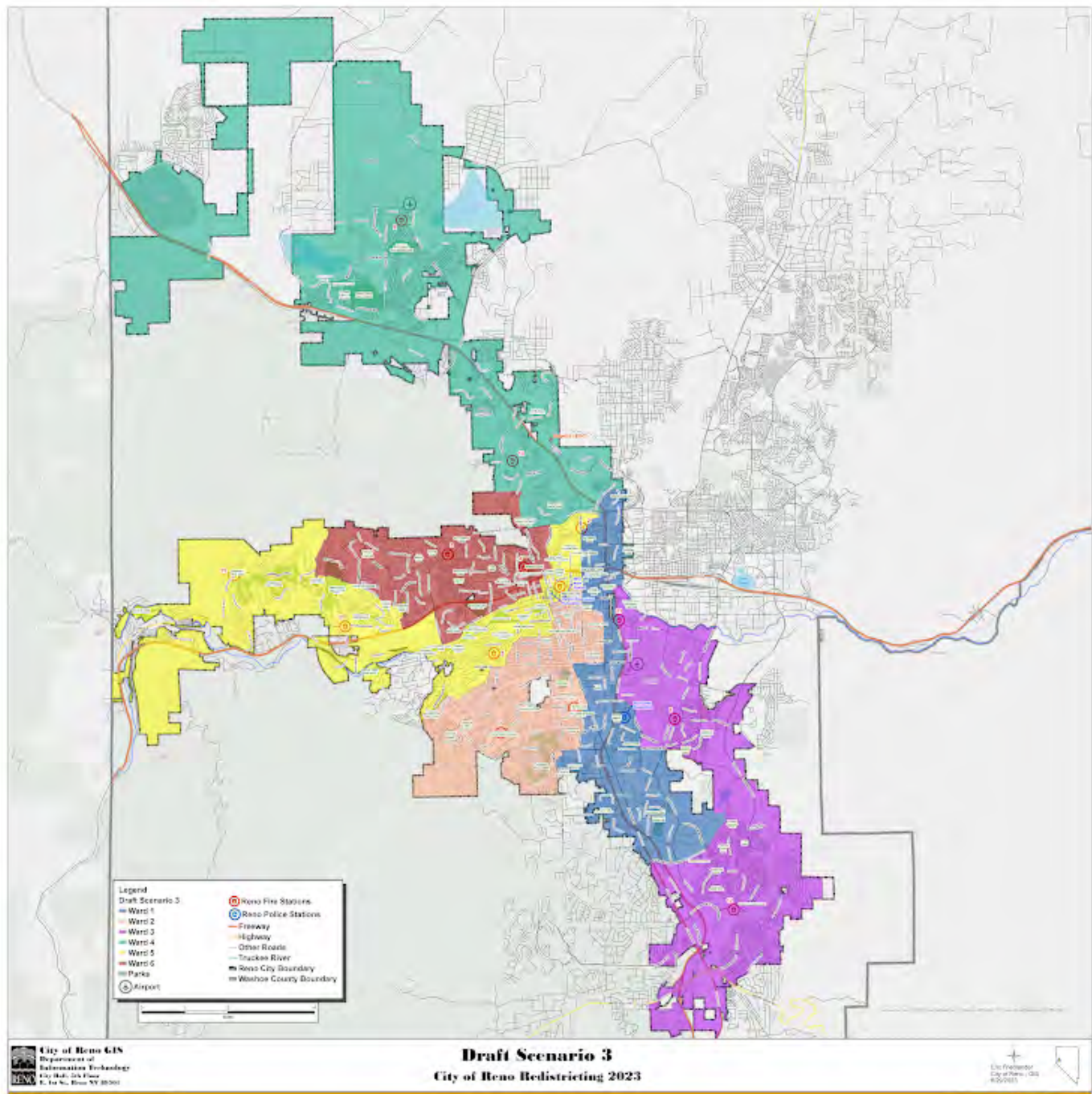
Any additional input you would like to add for draft map #2?

ward 1, 3, 4 no logical relationships from the northern section of the wards to the southern

Draft Map #3

[Interactive Map](#)

Draft Map Scenario #3



Please rate draft map #3.

Unsatisfied

1 ☒

2 ☐

3 ☐

4 ☐

5 ☐

Highly Satisfied

What do you like about draft map #3?

nothing

What could be better about draft map #3?

throw it away

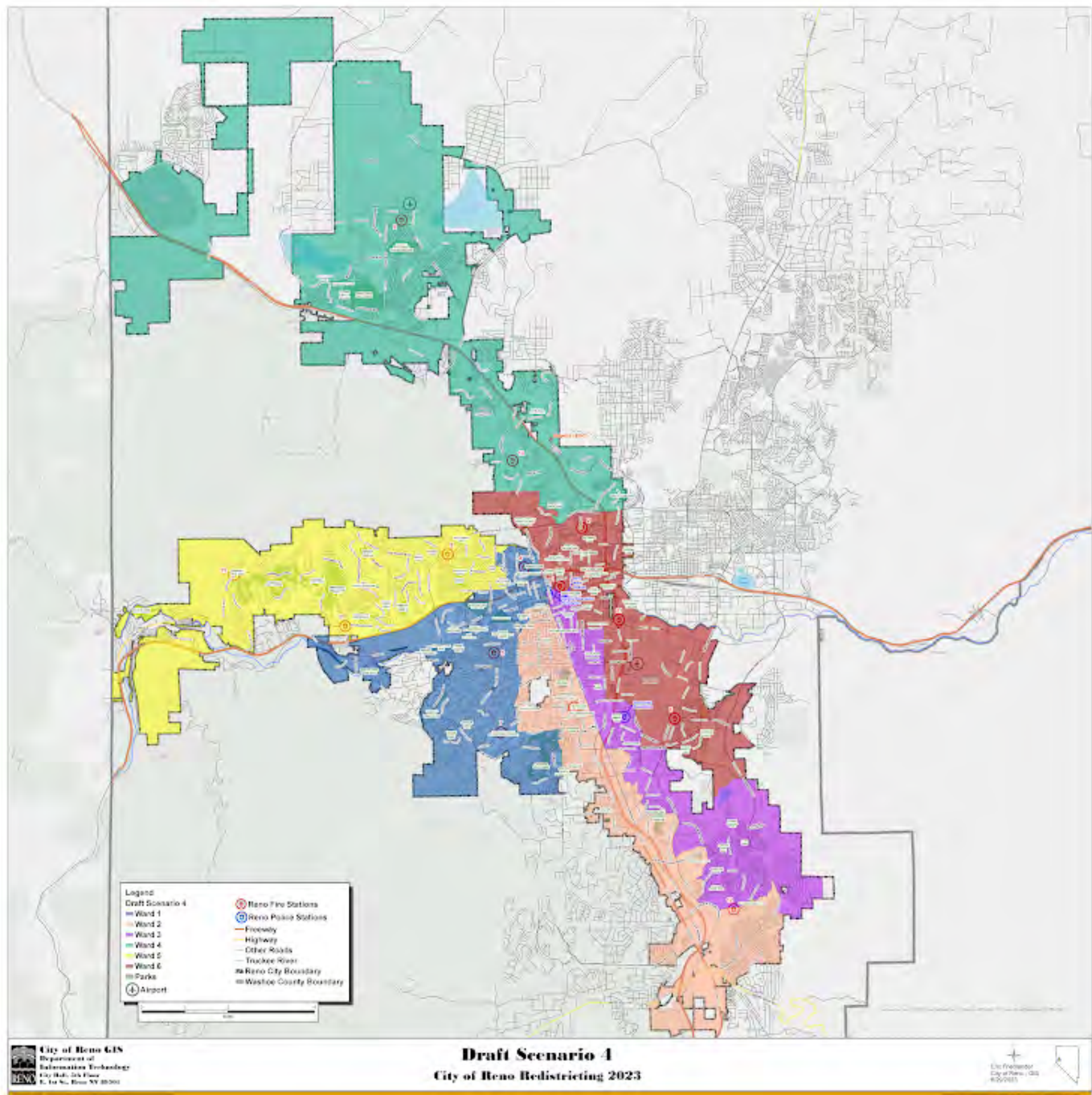
Any additional input you would like to add on draft map #3?

No logical relationship in wards 5, 1, 3, 4

Draft Map #4

[Interactive Map](#)

Draft Map Scenario #4



Please rate draft map #4.

Unsatisfied

1 ☒

2 ☐

3 ☐

4 ☐

5 ☐

Highly Satisfied

What do you like about draft map #4?

nothing

What could be better about draft map #4?

throw it away

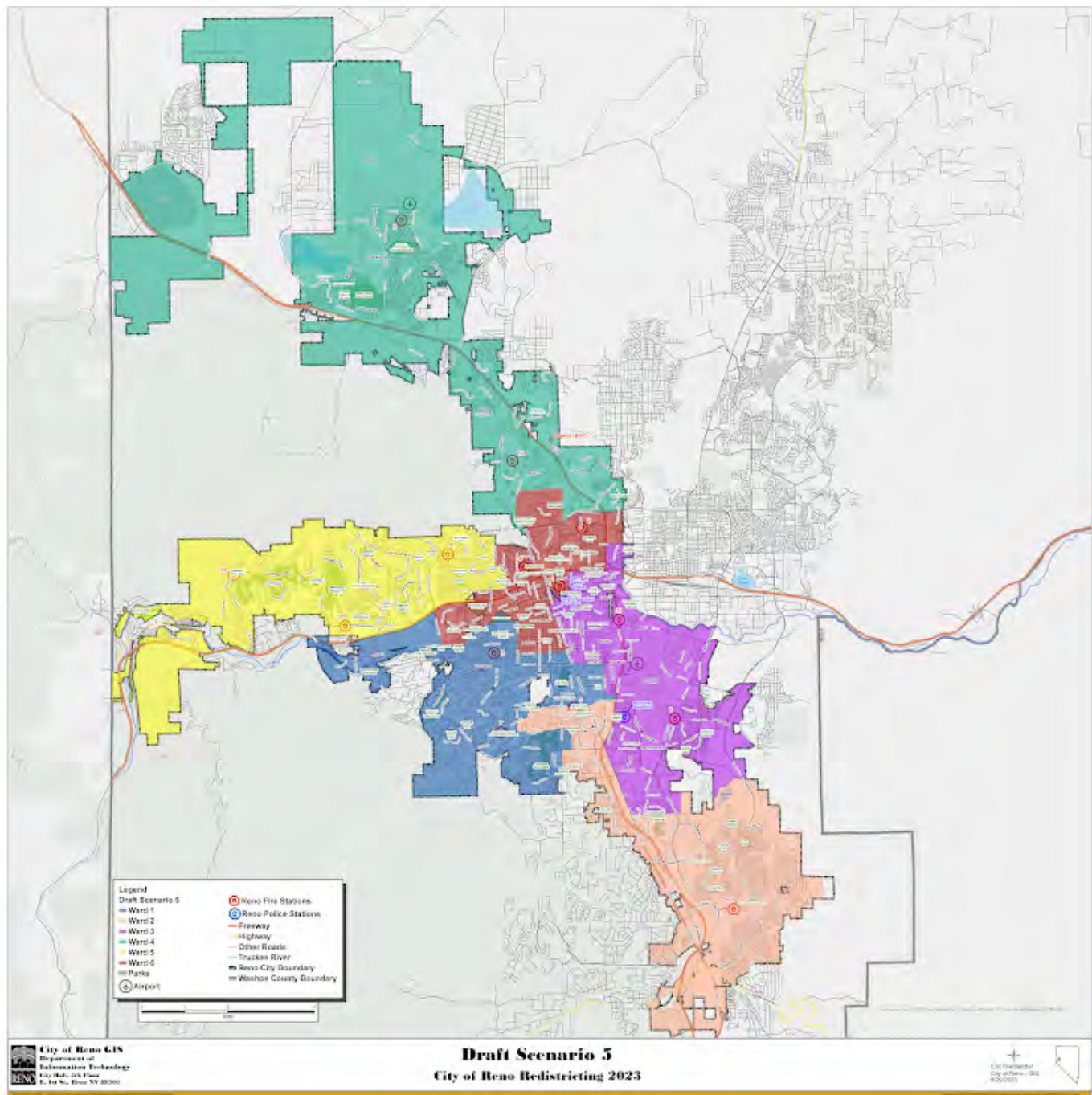
Any additional input you would like to add on draft map #4?

wards 1, 2, 3,4 no synergy - looks like a map of italy

Draft Map #5

[Interactive Map](#)

Draft Map Scenario #5



Please rate draft map #5.

Unsatisfied

1 ☒

2 ☐

3 ☐

4 ☐

5 ☐

Highly Satisfied

What do you like about draft map #5?

nothing

What could be better about draft map #5?

throw it away

Any additional input you would like to add on draft map #5?

ward 6,3,1 piece meal division of downtown is not constructive

Draft Map #6

[Interactive Map](#)

Draft Map Scenario #6



Please rate draft map #6.

Unsatisfied

1 ☐

2 ☐

3 ☒

4 ☐

5 ☐

Highly Satisfied

What do you like about draft map #6?

less strip like more logical

What could be better about draft map #6?

end ward 1 at N Mccarran and incorporate more of ward three northern and NEast section

Any additional input you would like to add on draft map #6?

Your Information

First Name

Mary

Last Name

Merlie

Current Ward

3

Email or Address

mary@rlmerlie.com

This form was created inside of City of Reno.

Google Forms

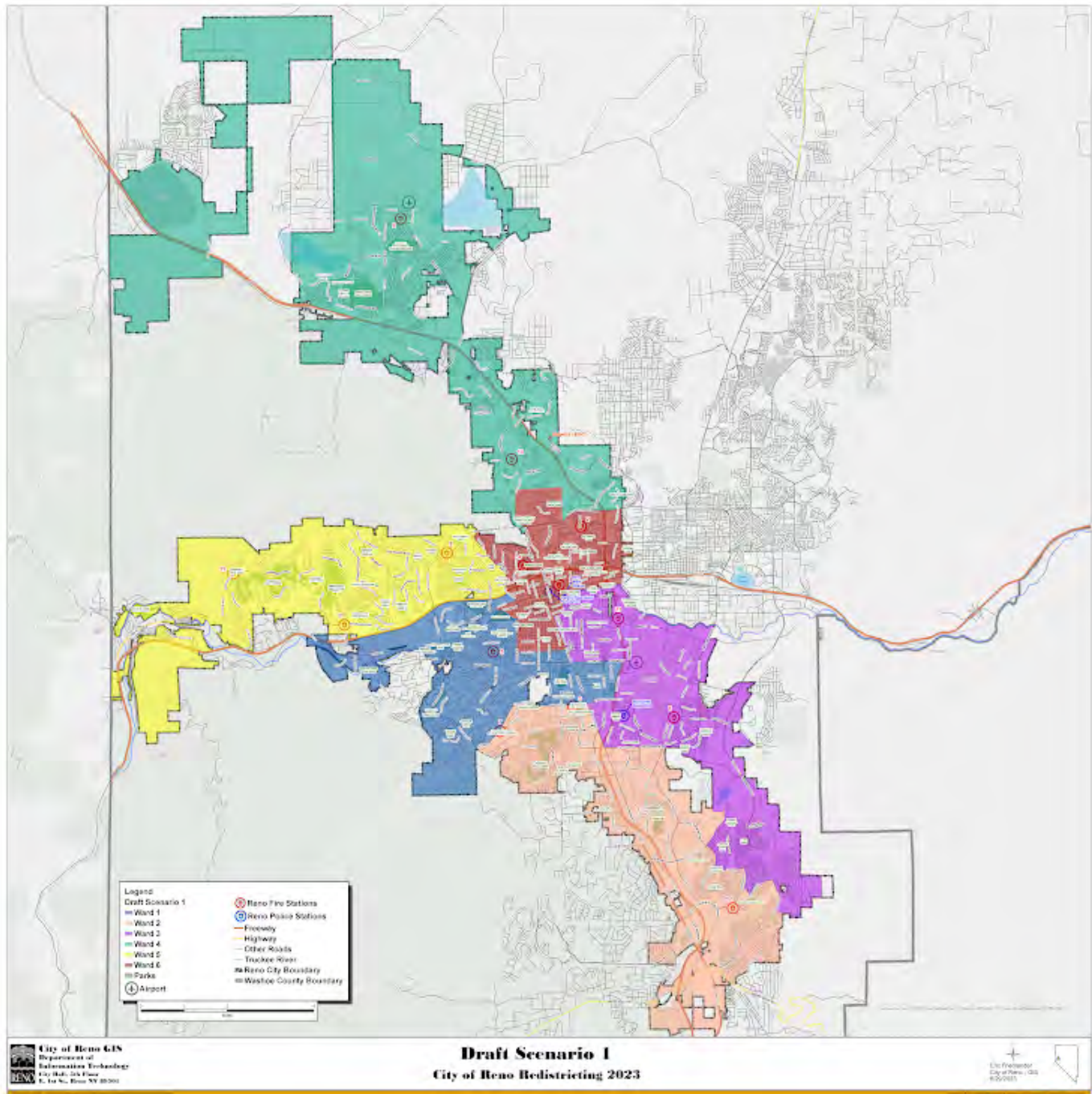
Redistricting Draft Maps Feedback

The City of Reno is redrawing its ward boundaries to transition from five to six wards. Please provide your feedback on the six draft scenarios below. Check on [Reno.Gov/Redistricting](https://reno.gov/redistricting) for information about this process.

Draft Map #1

[Interactive Map](#)

Draft Map #1



Please rate draft map #1.

Unsatisfied

1 ☐

2 ☐

3 ☒

4 ☐

5 ☐

Highly Satisfied

What do you like about draft map #1?

.....

What could be better about draft map #1?

.....

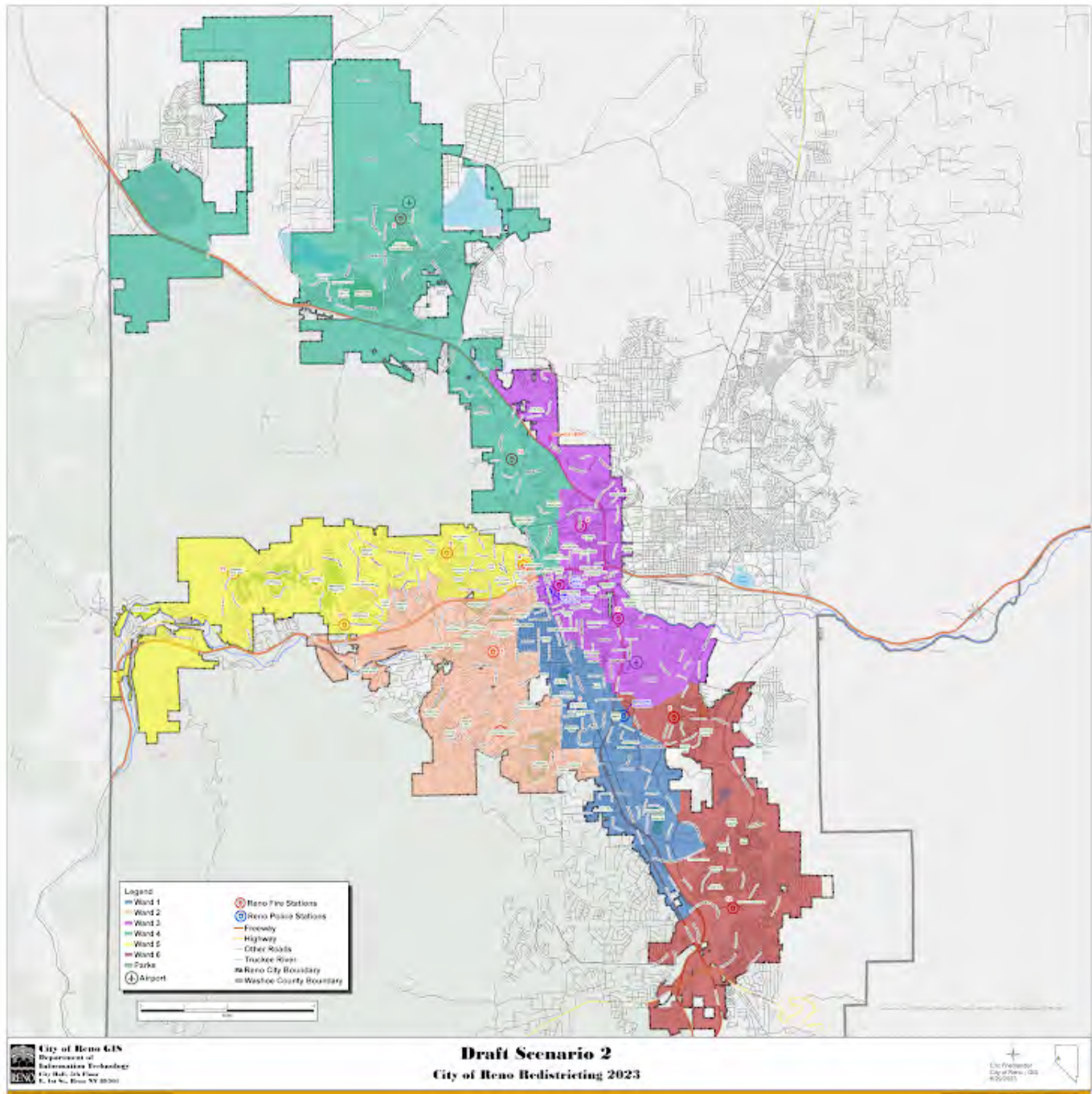
Any additional input you would like to add for draft map #1?

.....

Draft Map #2

[Interactive Map](#)

Draft Map Scenario #2



Please rate draft map #2.

Unsatisfied

1 ☐

2 ☒

3 ☐

4 ☐

5 ☐

Highly Satisfied

What do you like about draft map #2?

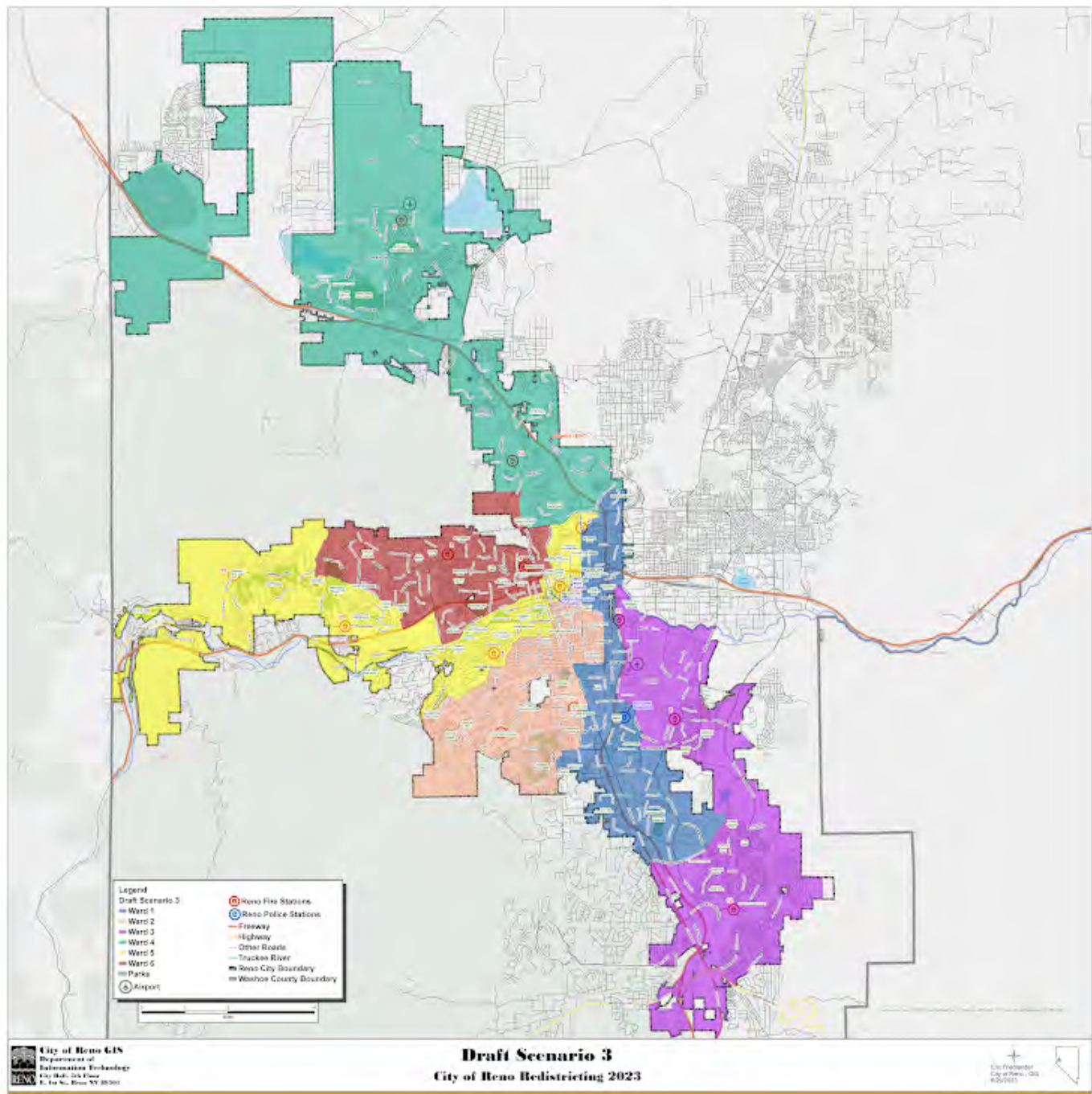
What could be better about draft map #2?

Any additional input you would like to add for draft map #2?

Draft Map #3

[Interactive Map](#)

Draft Map Scenario #3



Please rate draft map #3.

Unsatisfied

1 ☐

2 ☒

3 ☐

4 ☐

5 ☐

Highly Satisfied

What do you like about draft map #3?

What could be better about draft map #3?

Any additional input you would like to add on draft map #3?

Draft Map #4

[Interactive Map](#)

Draft Map Scenario #4



Please rate draft map #4.

Unsatisfied

1 ☐

2 ☐

3 ☒

4 ☐

5 ☐

Highly Satisfied

What do you like about draft map #4?

What could be better about draft map #4?

Any additional input you would like to add on draft map #4?

Draft Map #5

[Interactive Map](#)

Draft Map Scenario #5



Please rate draft map #5.

Unsatisfied

1 ☐

2 ☐

3 ☐

4 ☒

5 ☐

Highly Satisfied

What do you like about draft map #5?

What could be better about draft map #5?

Any additional input you would like to add on draft map #5?

Draft Map #6

[Interactive Map](#)

Draft Map Scenario #6



Please rate draft map #6.

Unsatisfied

1 ☐

2 ☐

3 ☐

4 ☐

5 ☒

Highly Satisfied

What do you like about draft map #6?

What could be better about draft map #6?

Any additional input you would like to add on draft map #6?

Your Information

First Name

Tamela

Last Name

Taylor

Current Ward

1

Email or Address

TamelaTaylor@gmail.com

This form was created inside of City of Reno.

Google Forms

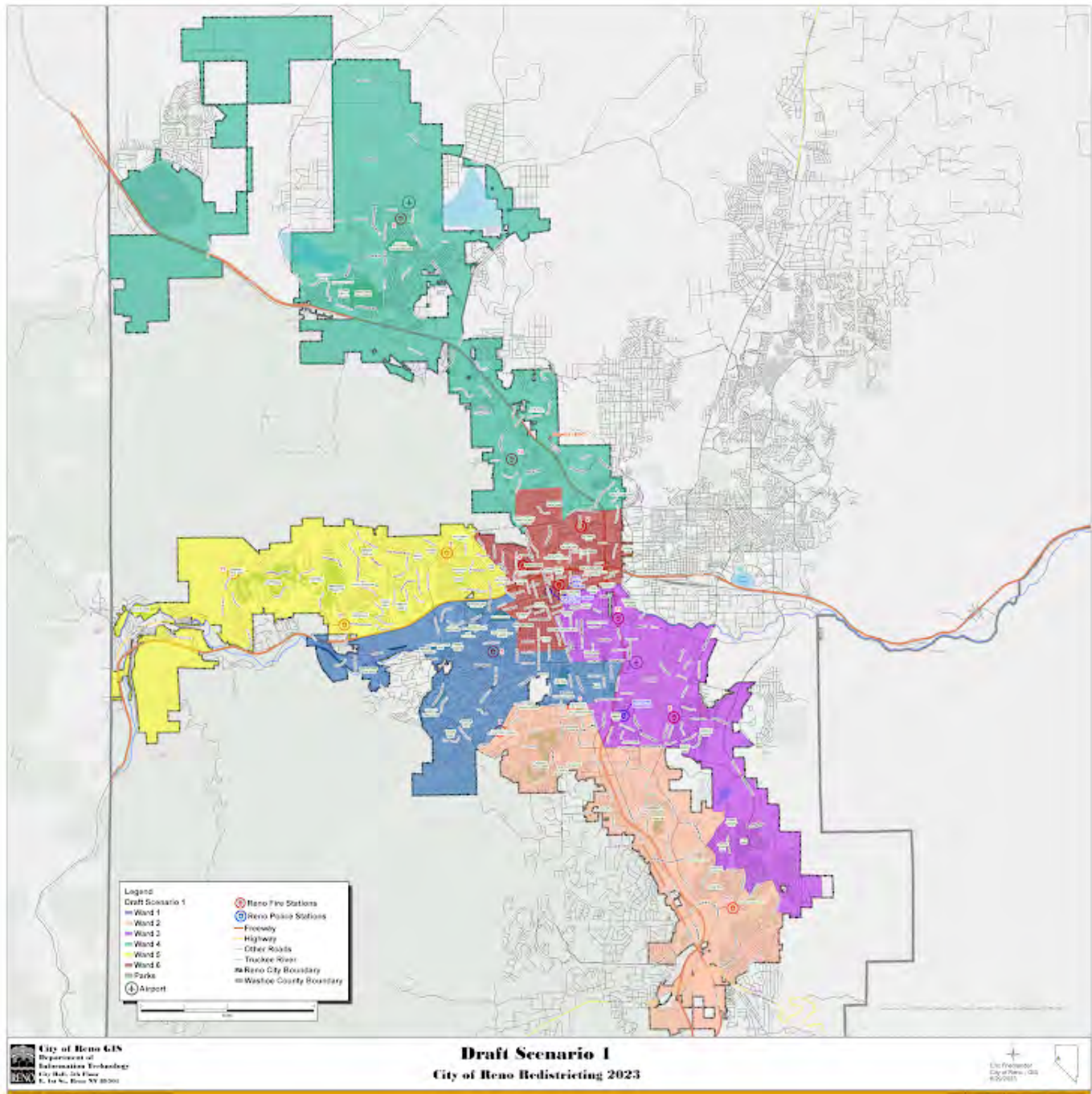
Redistricting Draft Maps Feedback

The City of Reno is redrawing its ward boundaries to transition from five to six wards. Please provide your feedback on the six draft scenarios below. Check on [Reno.Gov/Redistricting](https://reno.gov/redistricting) for information about this process.

Draft Map #1

[Interactive Map](#)

Draft Map #1



Please rate draft map #1.

Unsatisfied

1 ☐

2 ☐

3 ☐

4 ☐

5 ☒

Highly Satisfied

What do you like about draft map #1?

It makes the downtown core a ward.

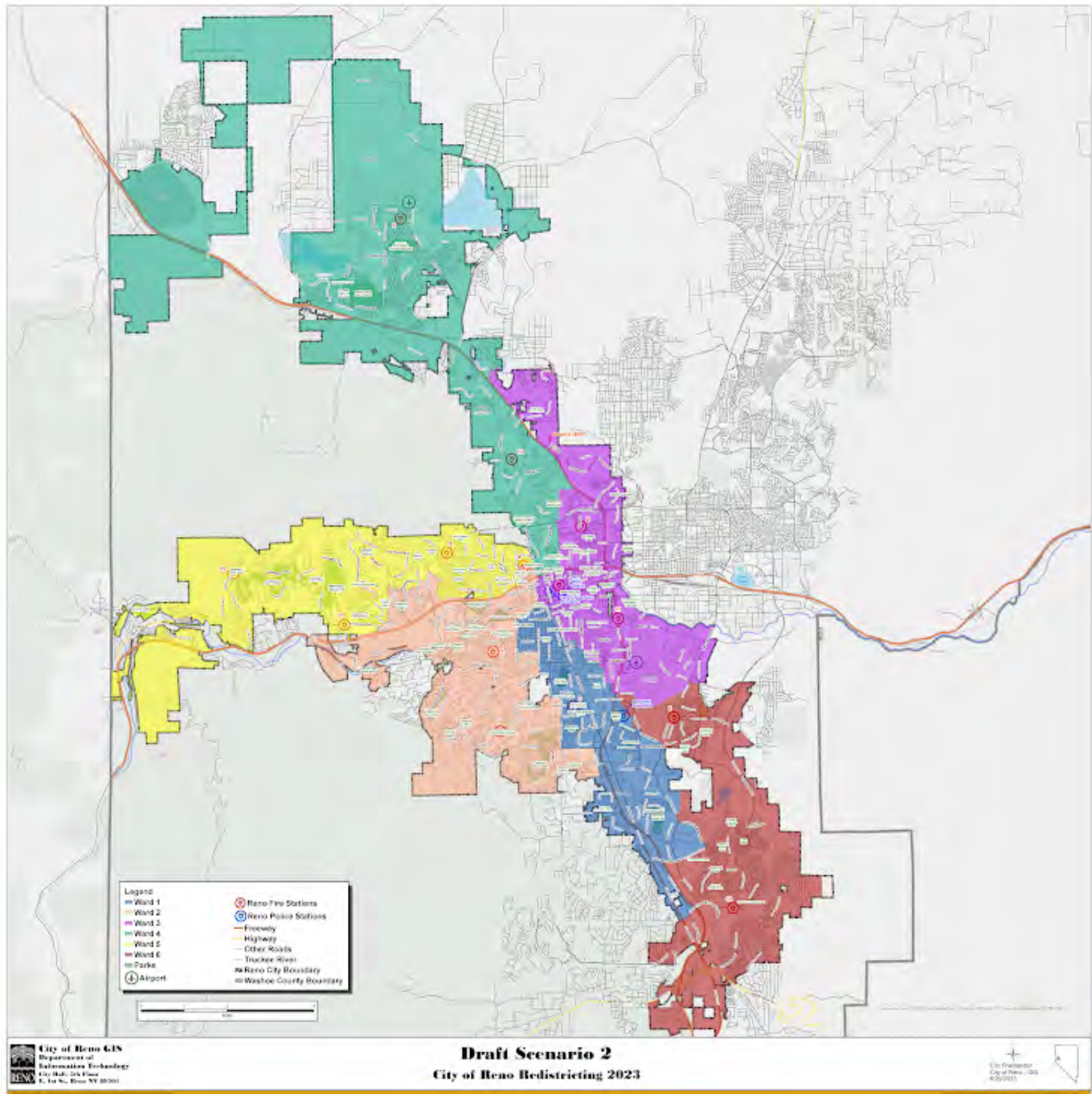
What could be better about draft map #1?

Any additional input you would like to add for draft map #1?

Draft Map #2

[Interactive Map](#)

Draft Map Scenario #2



Please rate draft map #2.

Unsatisfied

1 ☒

2 ☐

3 ☐

4 ☐

5 ☐

Highly Satisfied

What do you like about draft map #2?

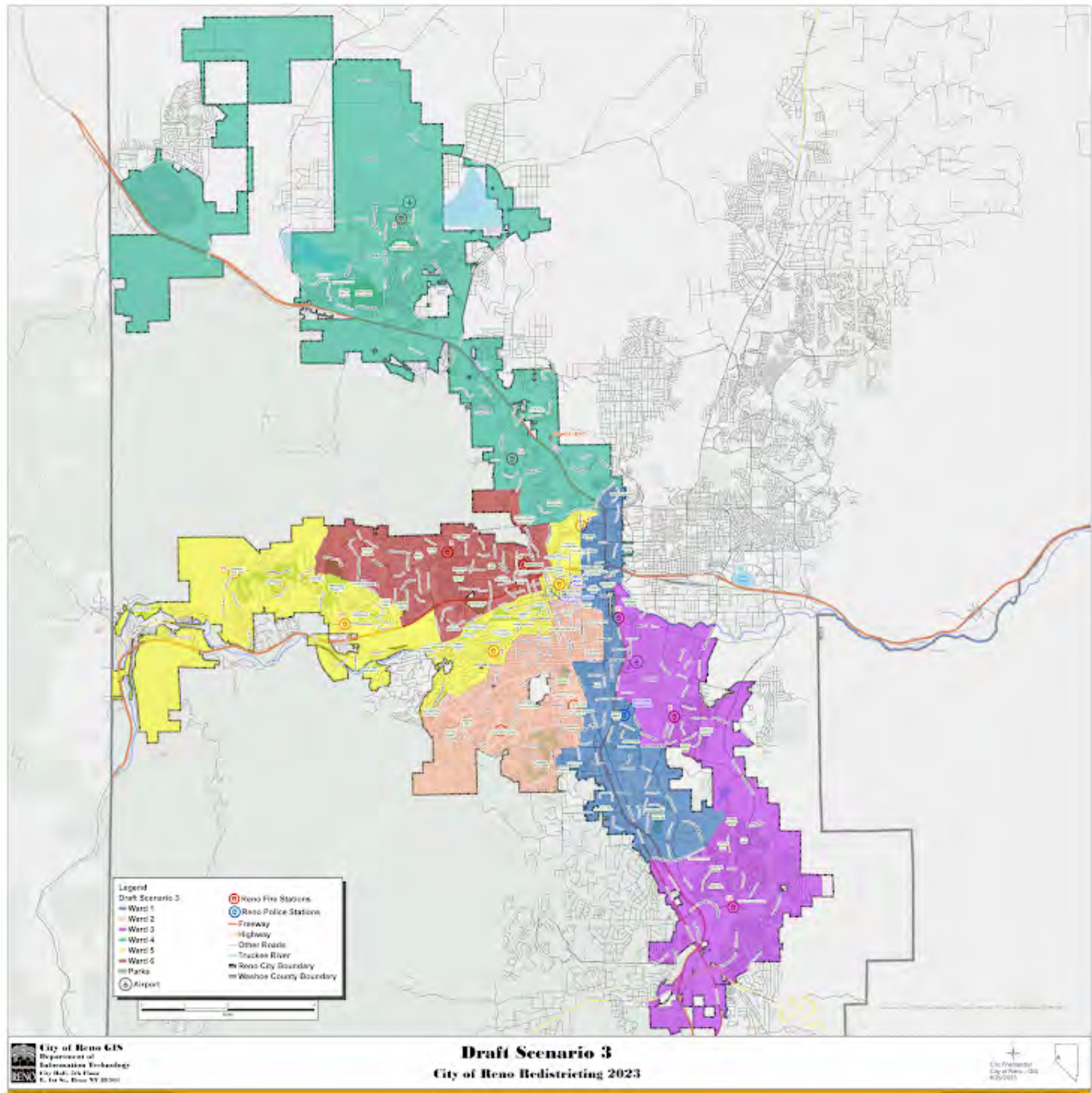
What could be better about draft map #2?

Any additional input you would like to add for draft map #2?

Draft Map #3

[Interactive Map](#)

Draft Map Scenario #3



Please rate draft map #3.

Unsatisfied

1 ☒

2 ☐

3 ☐

4 ☐

5 ☐

Highly Satisfied

What do you like about draft map #3?

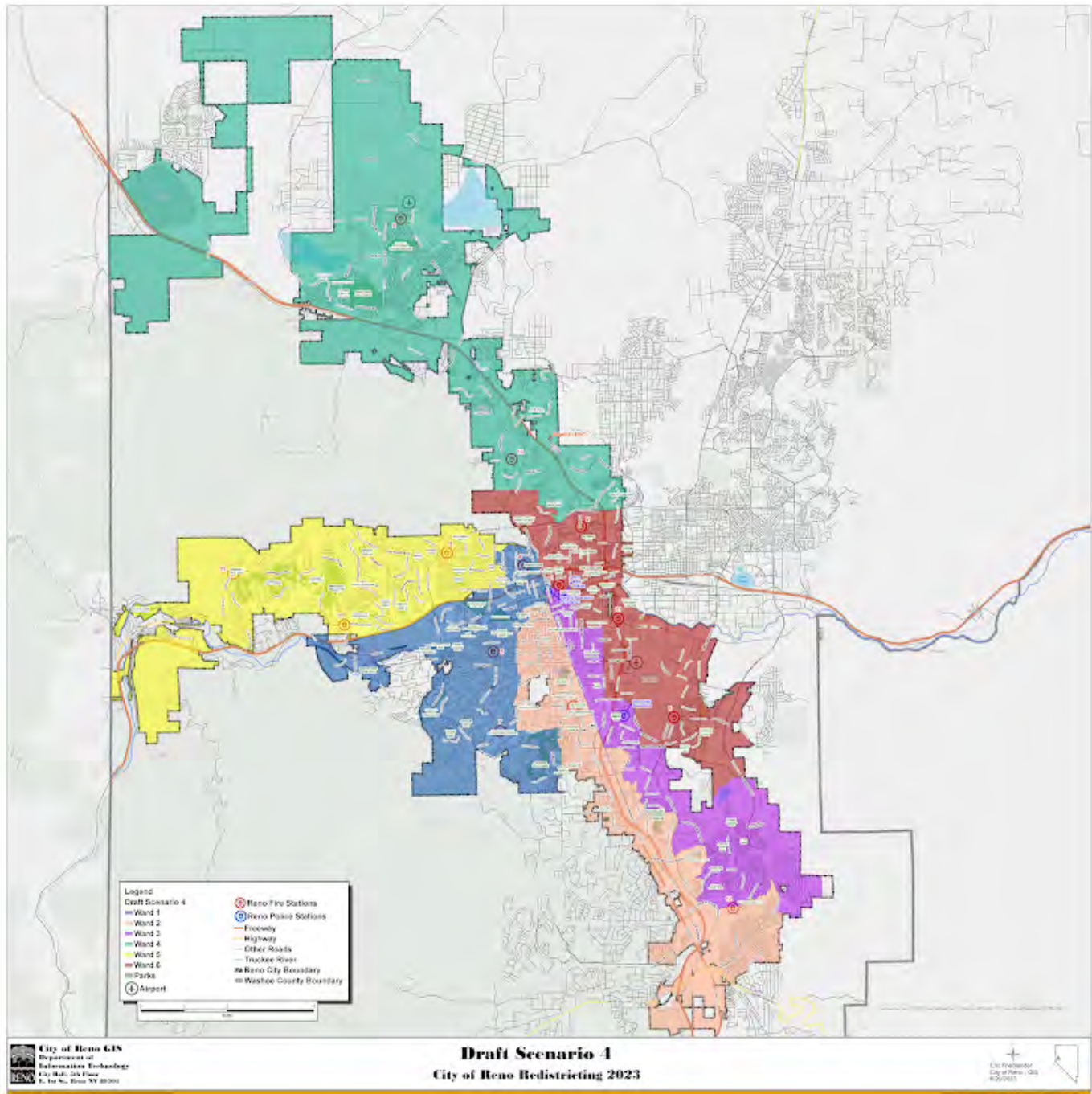
What could be better about draft map #3?

Any additional input you would like to add on draft map #3?

Draft Map #4

[Interactive Map](#)

Draft Map Scenario #4



Please rate draft map #4.

Unsatisfied

1 ☒

2 ☐

3 ☐

4 ☐

5 ☐

Highly Satisfied

What do you like about draft map #4?

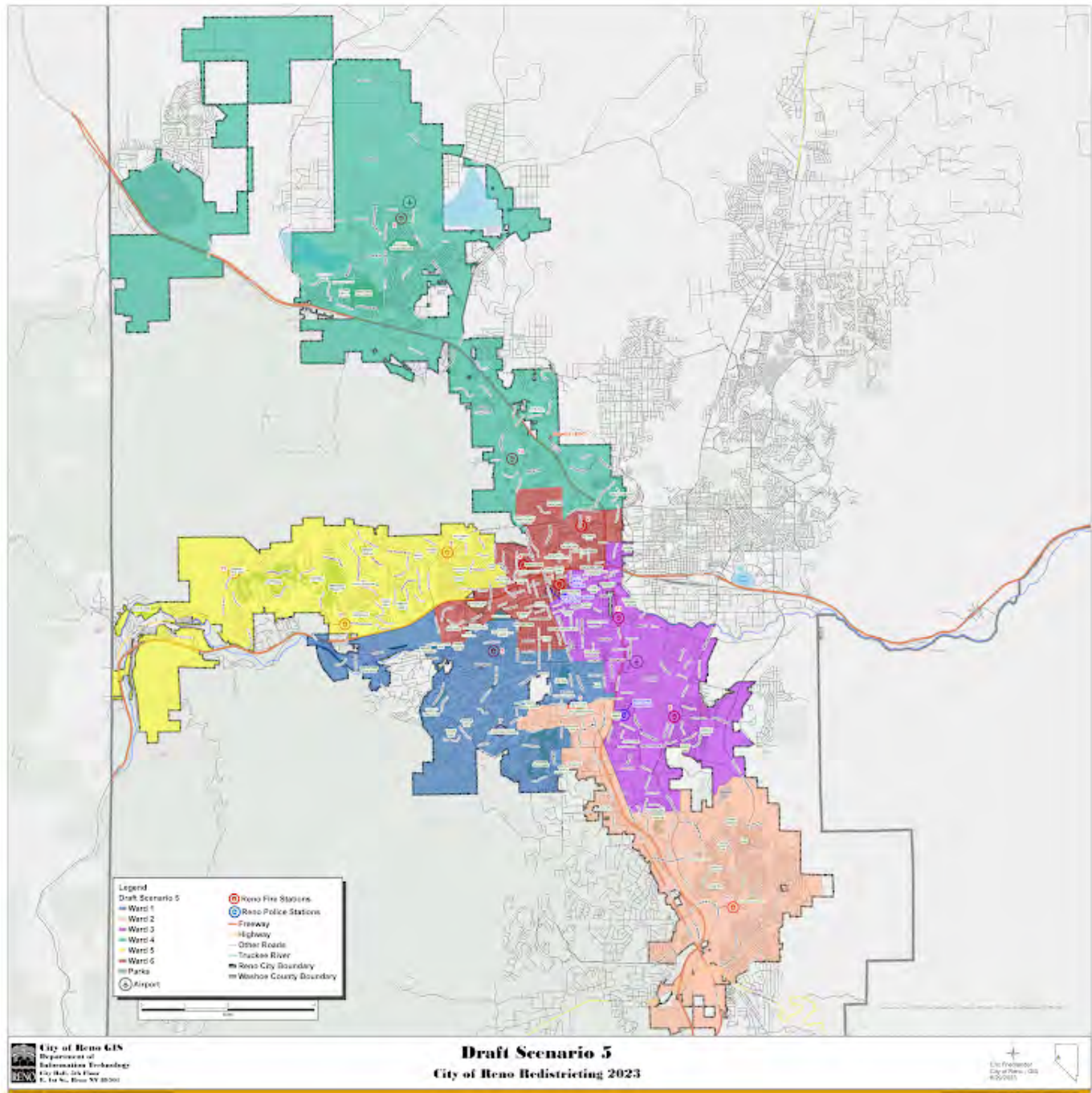
What could be better about draft map #4?

Any additional input you would like to add on draft map #4?

Draft Map #5

[Interactive Map](#)

Draft Map Scenario #5



Please rate draft map #5.

Unsatisfied

1 ☐

2 ☐

3 ☐

4 ☐

5 ☒

Highly Satisfied

What do you like about draft map #5?

Downtown is a ward.

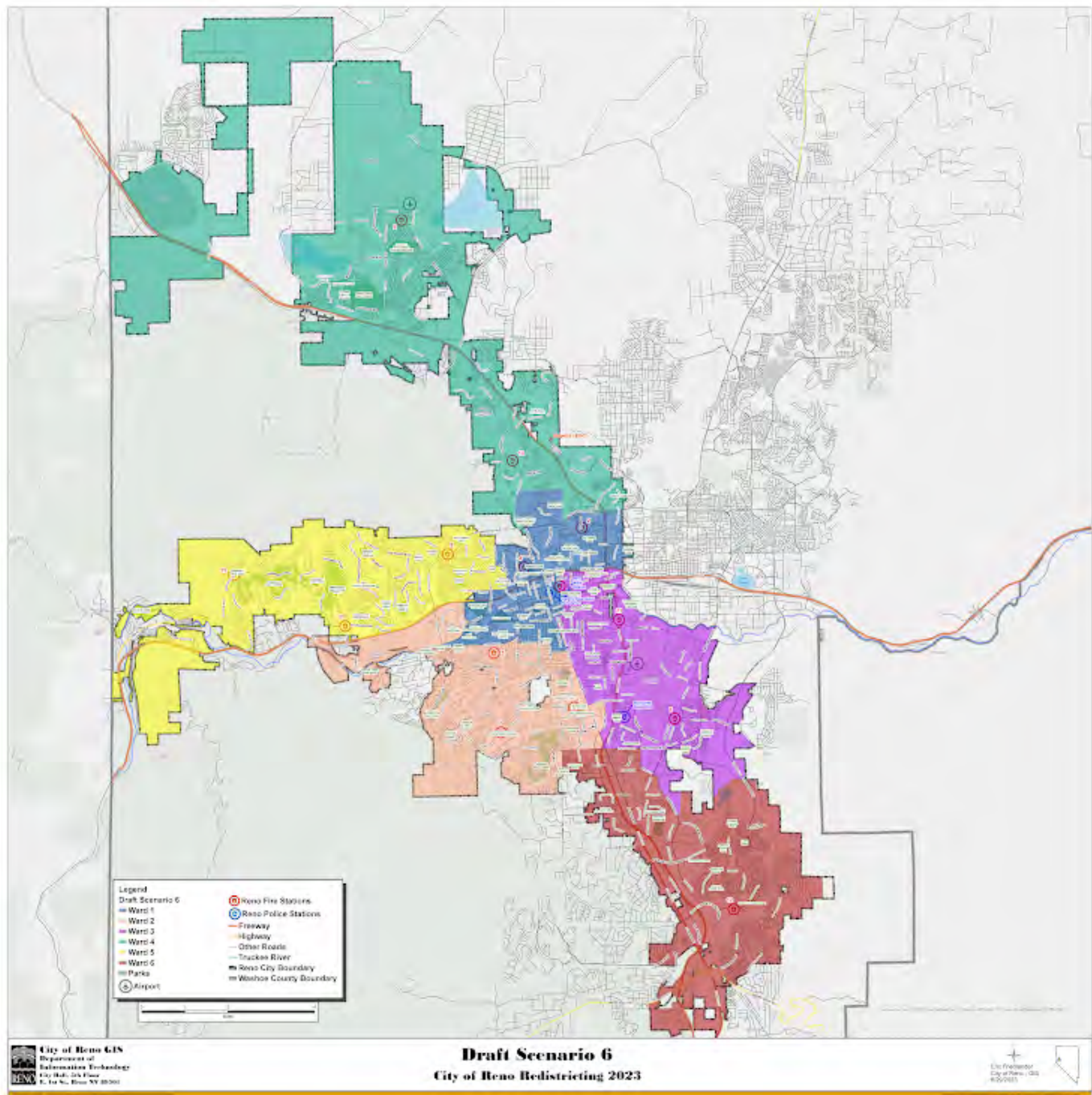
What could be better about draft map #5?

Any additional input you would like to add on draft map #5?

Draft Map #6

[Interactive Map](#)

Draft Map Scenario #6



Please rate draft map #6.

Unsatisfied

1 ☐

2 ☐

3 ☐

4 ☐

5 ☒

Highly Satisfied

What do you like about draft map #6?

What could be better about draft map #6?

Any additional input you would like to add on draft map #6?

Your Information

First Name

David

Last Name

Friedman

Current Ward

3

Email or Address

dwfriedman2000@gmail.com

This form was created inside of City of Reno.

Google Forms

Redistricting Draft Maps Feedback

The City of Reno is redrawing its ward boundaries to transition from five to six wards. Please provide your feedback on the six draft scenarios below. Check on [Reno.Gov/Redistricting](https://reno.gov/redistricting) for information about this process.

Draft Map #1

[Interactive Map](#)

Draft Map #1



Please rate draft map #1.

Unsatisfied

1 ☐

2 ☐

3 ☒

4 ☐

5 ☐

Highly Satisfied

What do you like about draft map #1?

What could be better about draft map #1?

I live on corner of Evans and East 6th Street (303 and 311 East 6th Reno NV 89512) and is logical for us to be in the same ward / district (for political , economical , civil purposes) as other side of Evans since we are all gravitating toward UNR and UNR Gateway zone. Entire block East - West (Evans and Record) North - South (East 7th and East 6th) is housed with UNR students or UNR workers so it makes sense to move this street block toward UNR , especially since Evans Avenue is designated as UNR Innovation corridor per latest UNR Master plan ; Resident Ivan Birovljev ; 311 East 6th Street , Reno NV 89512 (775-247-4066).

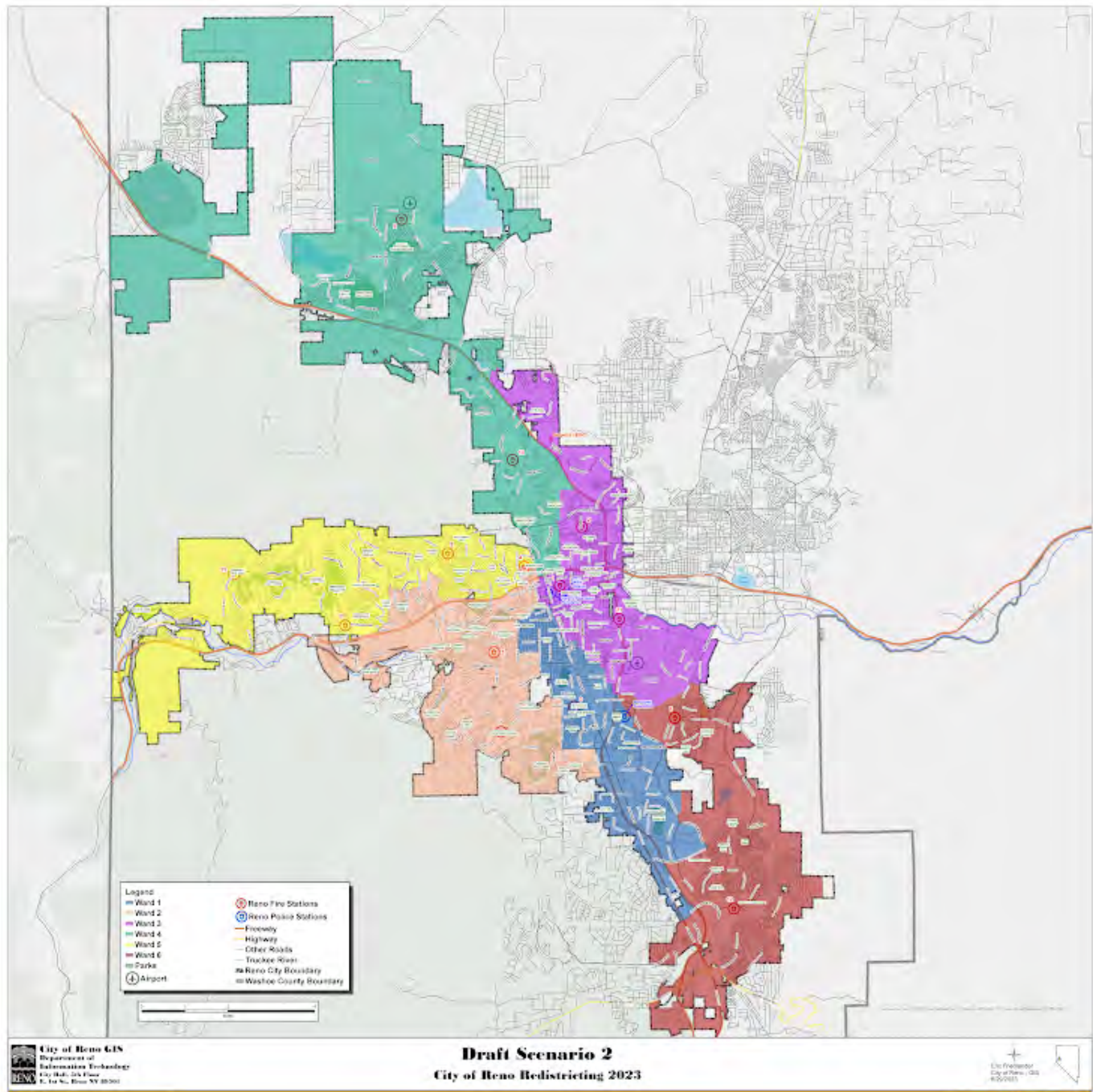
Thanks

Any additional input you would like to add for draft map #1?

Draft Map #2

[Interactive Map](#)

Draft Map Scenario #2



Please rate draft map #2.

Unsatisfied

1 ☐

2 ☐

3 ☒

4 ☐

5 ☐

Highly Satisfied

What do you like about draft map #2?

What could be better about draft map #2?

I live on corner of Evans and East 6th Street (303 and 311 East 6th Reno NV 89512) and is logical for us to be in the same ward / district (for political , economical , civil purposes) as other side of Evans since we are all gravitating toward UNR and UNR Gateway zone. Entire block East - West (Evans and Record) North - South (East 7th and East 6th) is housed with UNR students or UNR workers so it makes sense to move this street block toward UNR , especially since Evans Avenue is designated as UNR Innovation corridor per latest UNR Master plan ; Resident Ivan Birovljev ; 311 East 6th Street , Reno NV 89512 (775-247-4066).

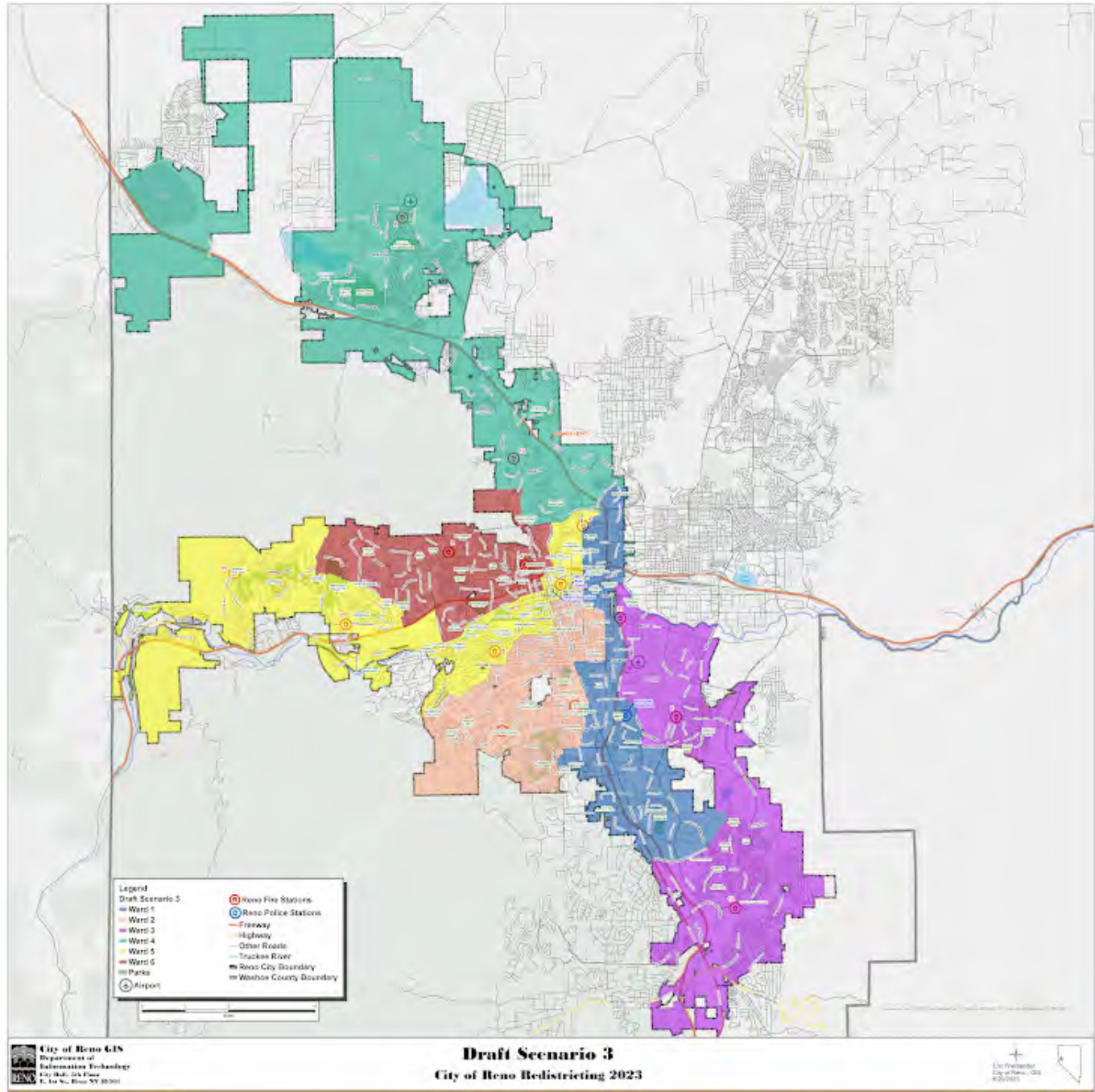
Thanks

Any additional input you would like to add for draft map #2?

Draft Map #3

[Interactive Map](#)

Draft Map Scenario #3



Please rate draft map #3.

Unsatisfied

1 ☐

2 ☐

3 ☐

4 ☒

5 ☐

Highly Satisfied

What do you like about draft map #3?

What could be better about draft map #3?

I live on corner of Evans and East 6th Street (303 and 311 East 6th Reno NV 89512) and is logical for us to be in the same ward / district (for political , economical , civil purposes) as other side of Evans since we are all gravitating toward UNR and UNR Gateway zone. Entire block East - West (Evans and Record) North - South (East 7th and East 6th) is housed with UNR students or UNR workers so it makes sense to move this street block toward UNR , especially since Evans Avenue is designated as UNR Innovation corridor per latest UNR Master plan ; Resident Ivan Birovljev ; 311 East 6th Street , Reno NV 89512 (775-247-4066).

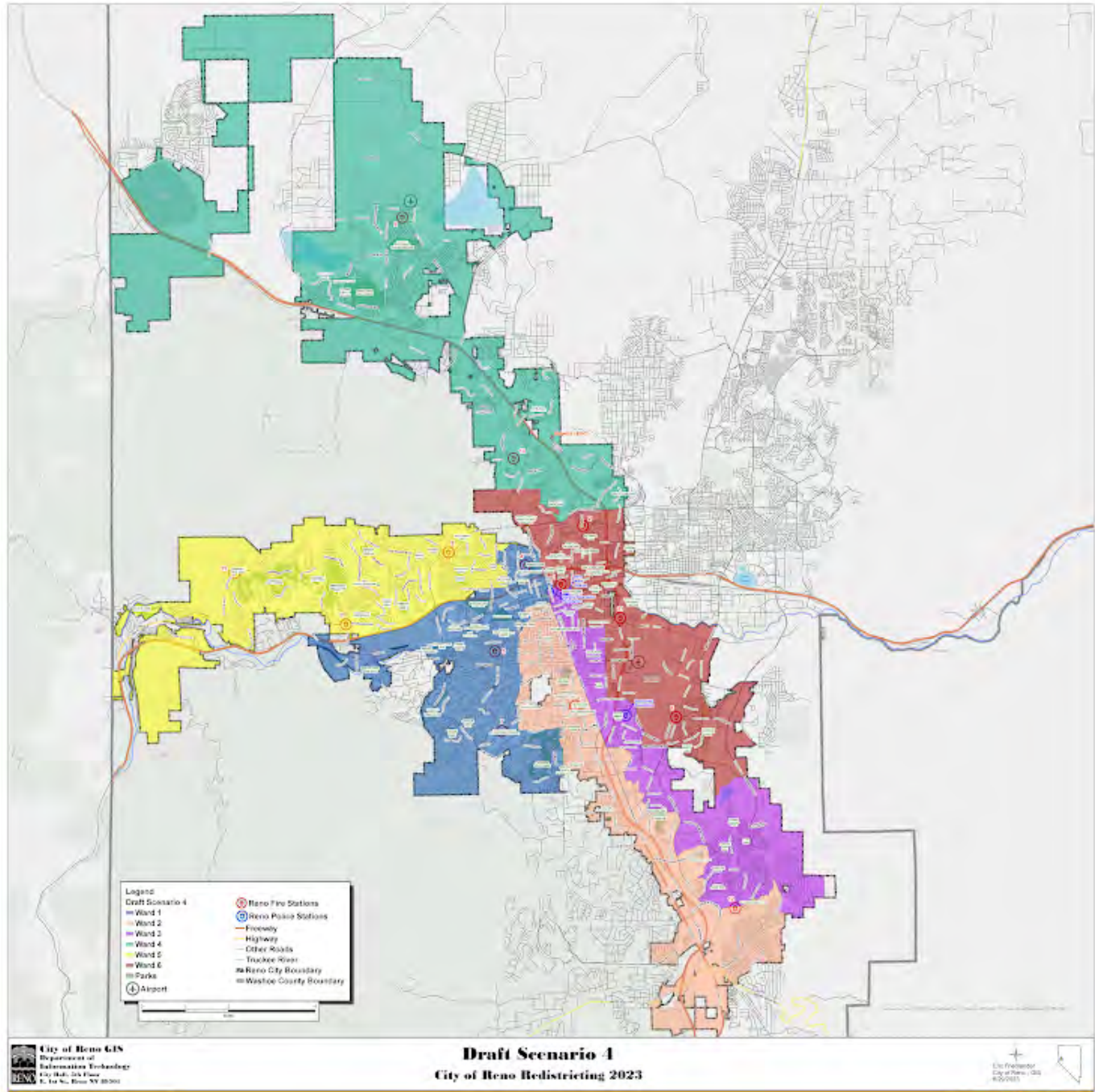
Thanks

Any additional input you would like to add on draft map #3?

Draft Map #4

[Interactive Map](#)

Draft Map Scenario #4



Please rate draft map #4.

Unsatisfied

1 ☐

2 ☐

3 ☒

4 ☐

5 ☐

Highly Satisfied

What do you like about draft map #4?

What could be better about draft map #4?

I live on corner of Evans and East 6th Street (303 and 311 East 6th Reno NV 89512) and is logical for us to be in the same ward / district (for political , economical , civil purposes) as other side of Evans since we are all gravitating toward UNR and UNR Gateway zone. Entire block East - West (Evans and Record) North - South (East 7th and East 6th) is housed with UNR students or UNR workers so it makes sense to move this street block toward UNR , especially since Evans Avenue is designated as UNR Innovation corridor per latest UNR Master plan ; Resident Ivan Birovljev ; 311 East 6th Street , Reno NV 89512 (775-247-4066).

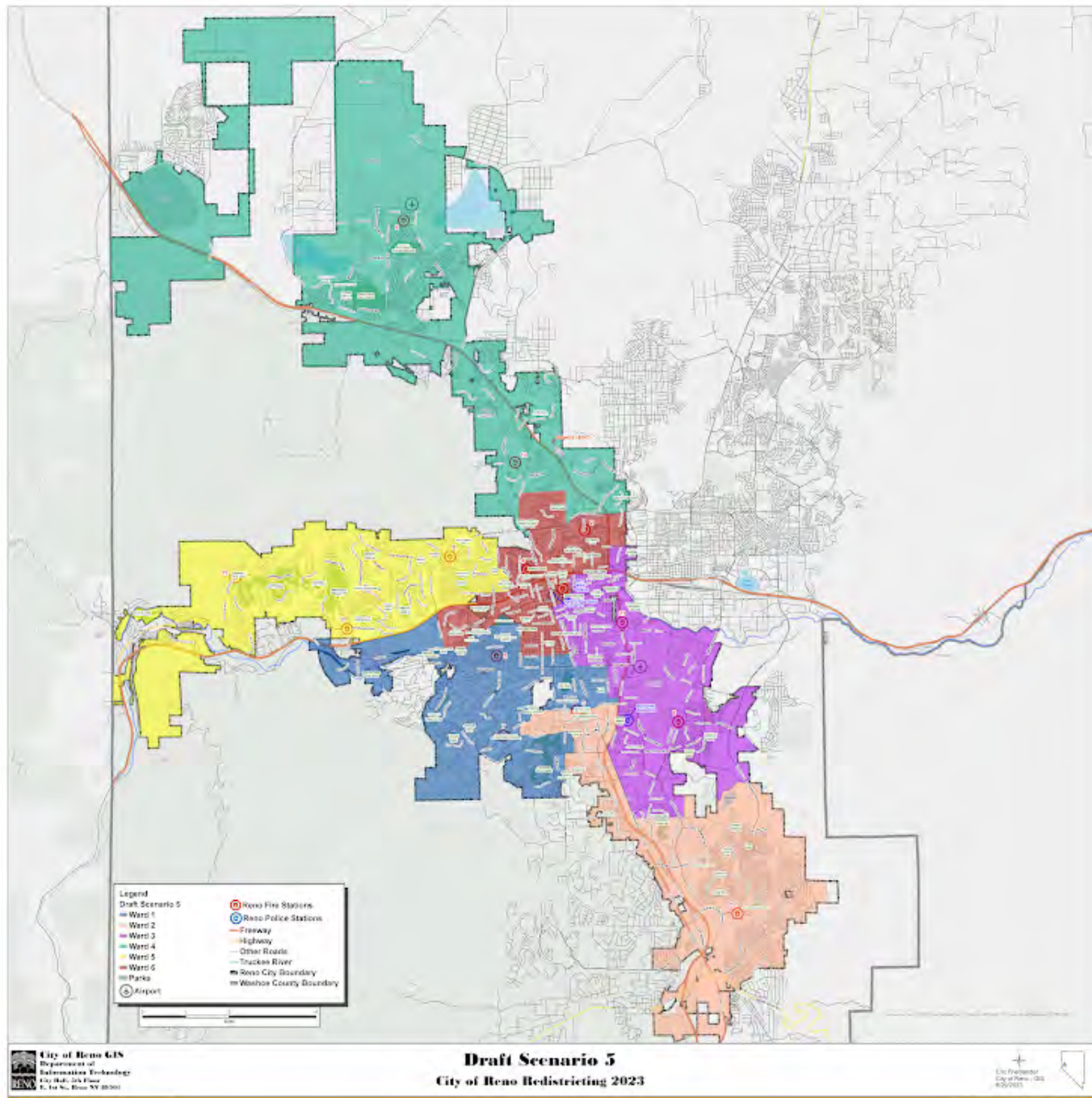
Thanks

Any additional input you would like to add on draft map #4?

Draft Map #5

[Interactive Map](#)

Draft Map Scenario #5



Please rate draft map #5.

Unsatisfied

1 ☐

2 ☐

3 ☐

4 ☒

5 ☐

Highly Satisfied

What do you like about draft map #5?

What could be better about draft map #5?

I live on corner of Evans and East 6th Street (303 and 311 East 6th Reno NV 89512) and is logical for us to be in the same ward / district (for political , economical , civil purposes) as other side of Evans since we are all gravitating toward UNR and UNR Gateway zone. Entire block East - West (Evans and Record) North - South (East 7th and East 6th) is housed with UNR students or UNR workers so it makes sense to move this street block toward UNR , especially since Evans Avenue is designated as UNR Innovation corridor per latest UNR Master plan ; Resident Ivan Birovljev ; 311 East 6th Street , Reno NV 89512 (775-247-4066).

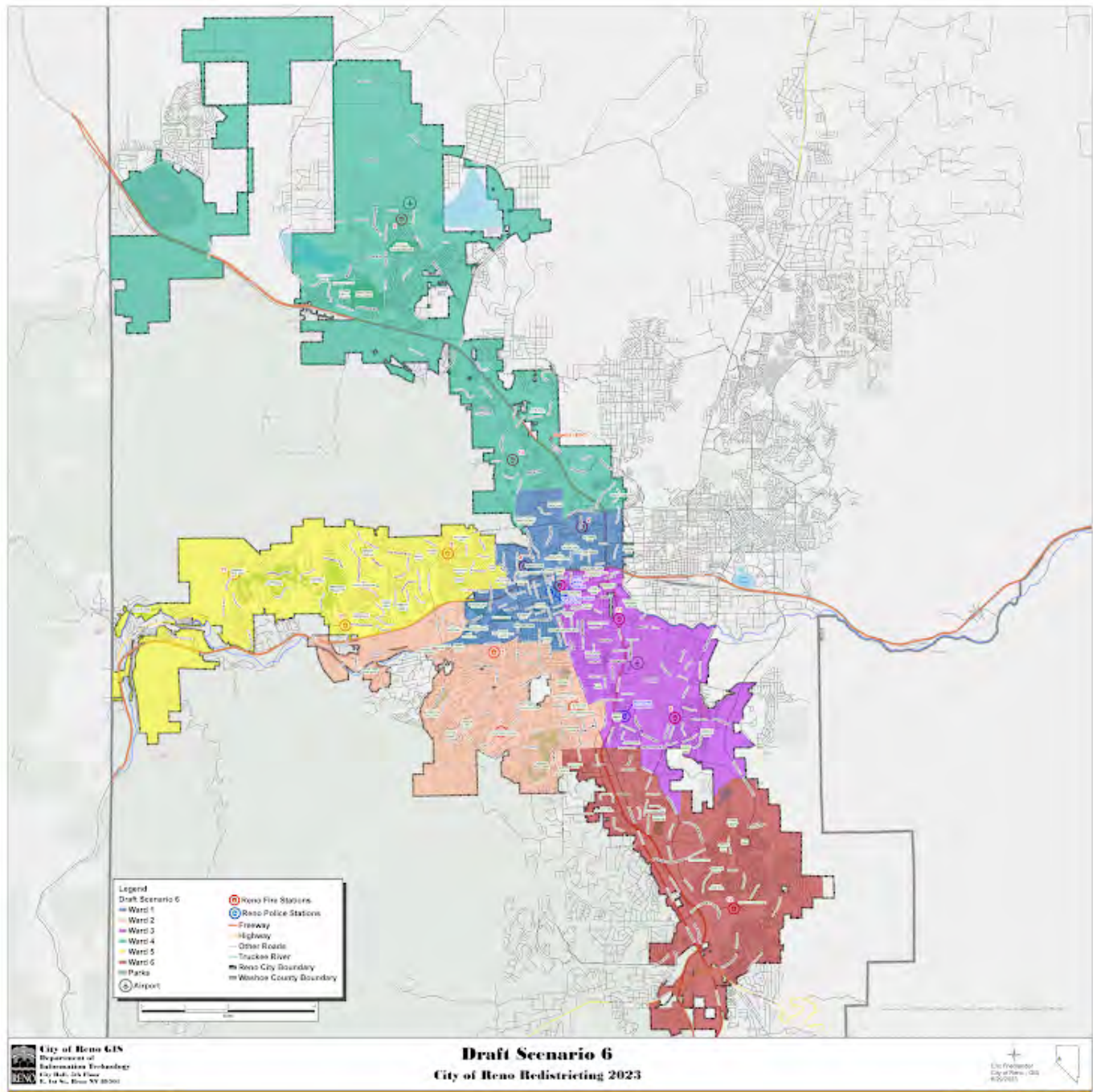
Thanks

Any additional input you would like to add on draft map #5?

Draft Map #6

[Interactive Map](#)

Draft Map Scenario #6



Please rate draft map #6.

Unsatisfied

1 ☐

2 ☐

3 ☐

4 ☒

5 ☐

Highly Satisfied

What do you like about draft map #6?

What could be better about draft map #6?

I live on corner of Evans and East 6th Street (303 and 311 East 6th Reno NV 89512) and is logical for us to be in the same ward / district (for political , economical , civil purposes) as other side of Evans since we are all gravitating toward UNR and UNR Gateway zone. Entire block East - West (Evans and Record) North - South (East 7th and East 6th) is housed with UNR students or UNR workers so it makes sense to move this street block toward UNR , especially since Evans Avenue is designated as UNR Innovation corridor per latest UNR Master plan ; Resident Ivan Birovljev ; 311 East 6th Street , Reno NV 89512 (775-247-4066).

Thanks

Any additional input you would like to add on draft map #6?

Your Information

First Name

Ivan

Last Name

Birovljev

Current Ward

3

Email or Address

birovljev@yahoo.com

This form was created inside of City of Reno.

Google Forms

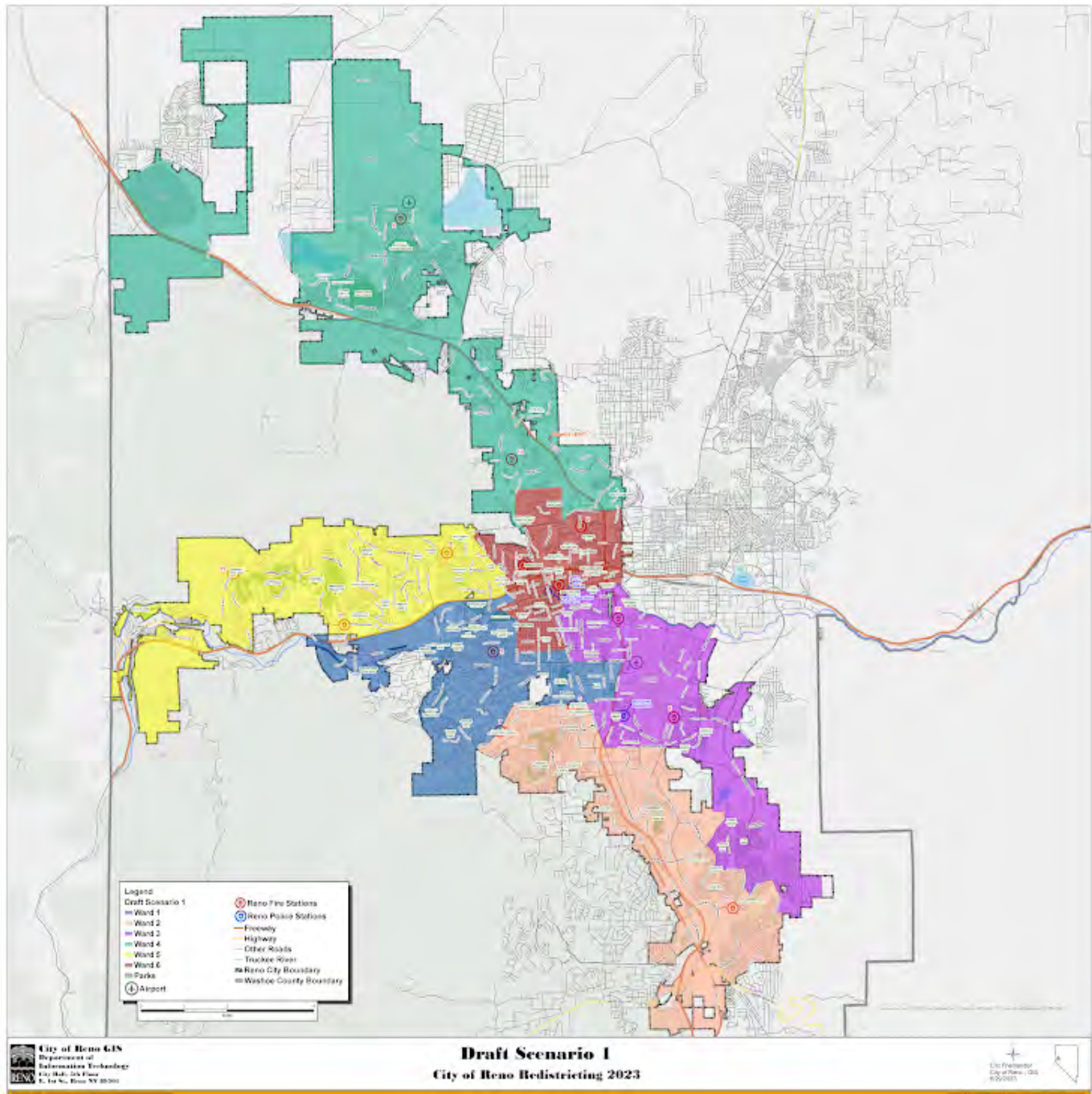
Redistricting Draft Maps Feedback

The City of Reno is redrawing its ward boundaries to transition from five to six wards. Please provide your feedback on the six draft scenarios below. Check on [Reno.Gov/Redistricting](https://reno.gov/redistricting) for information about this process.

Draft Map #1

[Interactive Map](#)

Draft Map #1



Please rate draft map #1.

Unsatisfied

1 ☐

2 ☐

3 ☐

4 ☐

5 ☐

Highly Satisfied

What do you like about draft map #1?

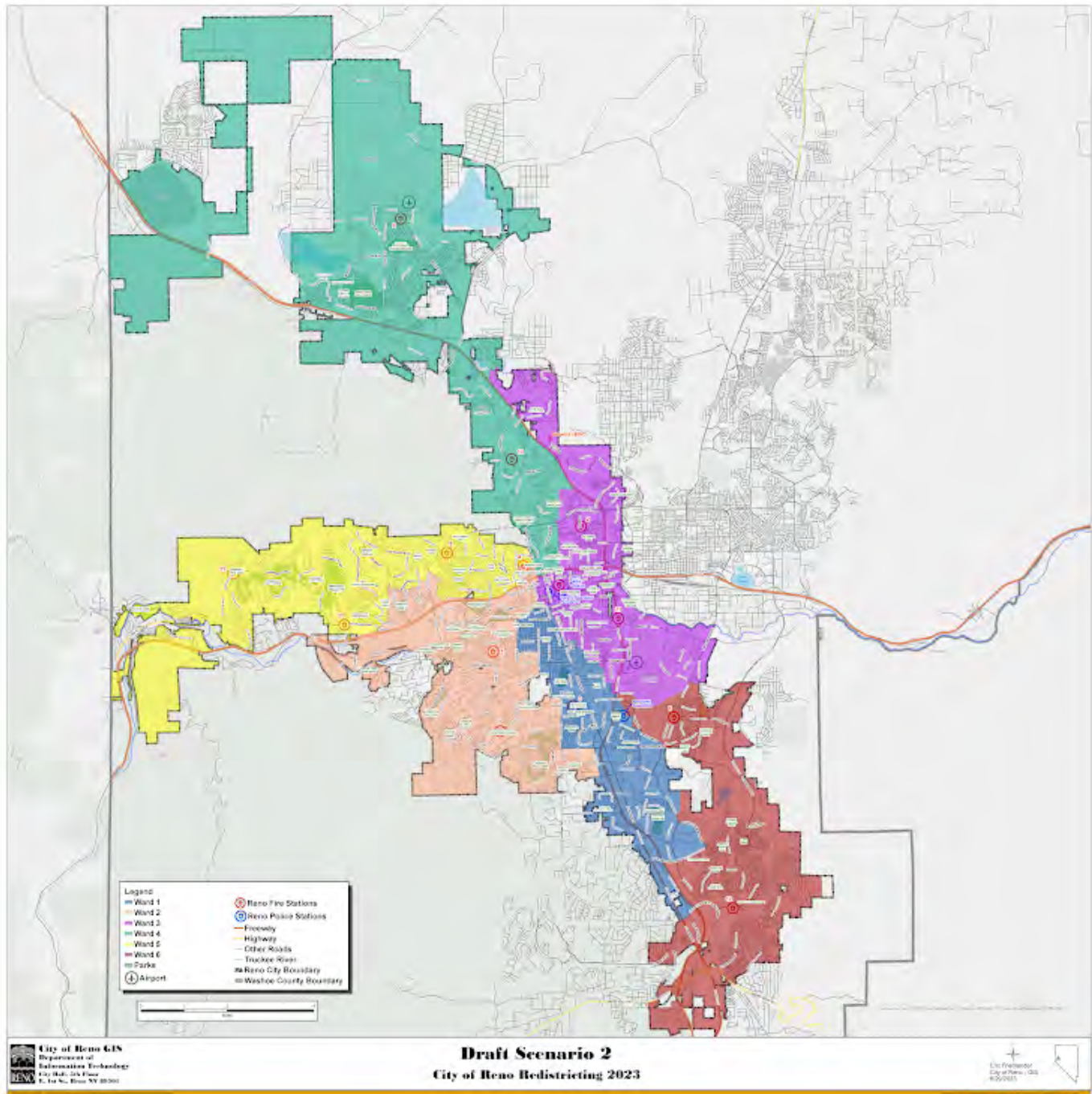
What could be better about draft map #1?

Any additional input you would like to add for draft map #1?

Draft Map #2

[Interactive Map](#)

Draft Map Scenario #2



Please rate draft map #2.

Unsatisfied

1 ☐

2 ☐

3 ☐

4 ☐

5 ☐

Highly Satisfied

What do you like about draft map #2?

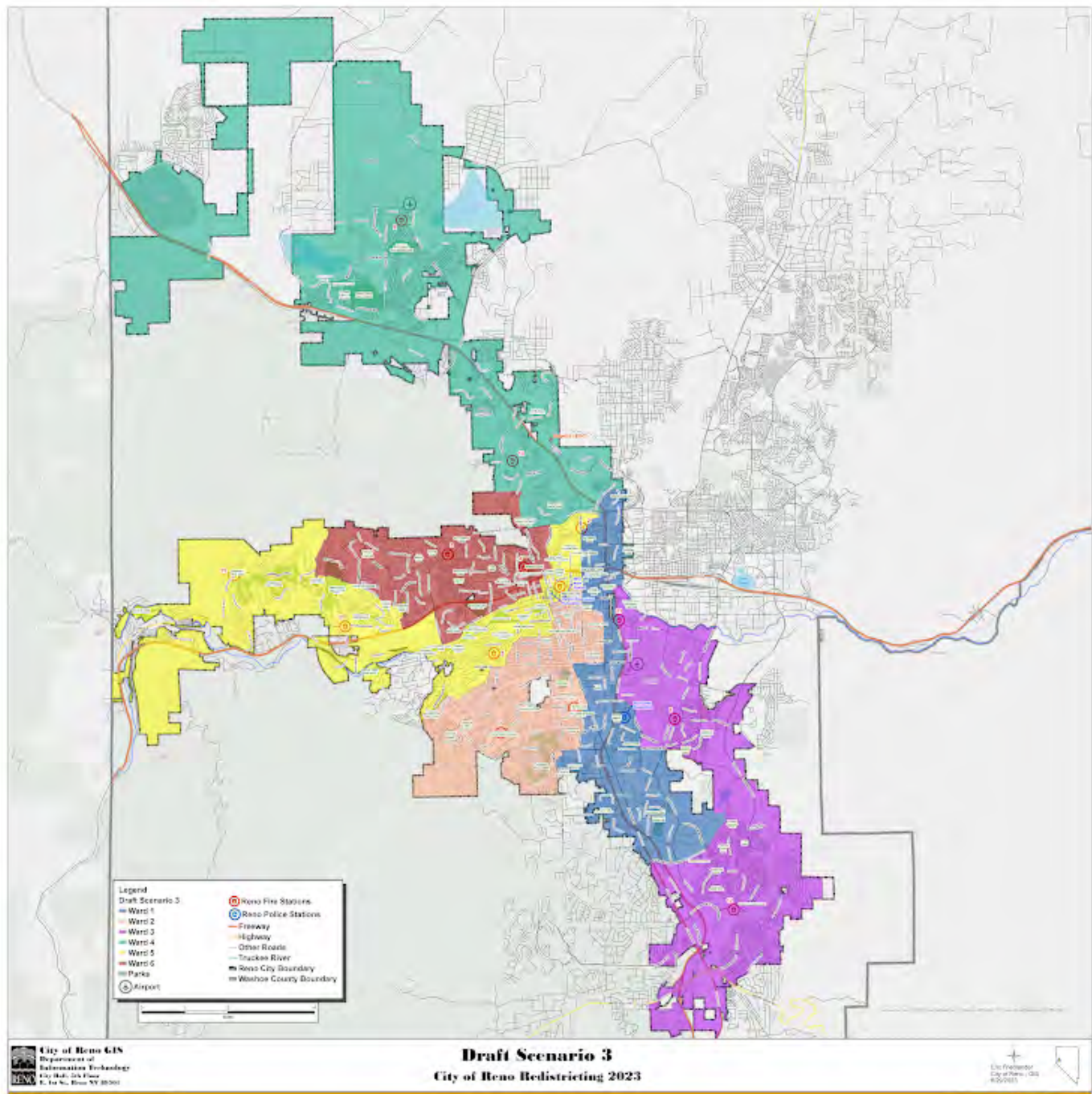
What could be better about draft map #2?

Any additional input you would like to add for draft map #2?

Draft Map #3

[Interactive Map](#)

Draft Map Scenario #3



Please rate draft map #3.

Unsatisfied

1 ☒

2 ☐

3 ☐

4 ☐

5 ☐

Highly Satisfied

What do you like about draft map #3?

What could be better about draft map #3?

This map should prioritize keeping communities together

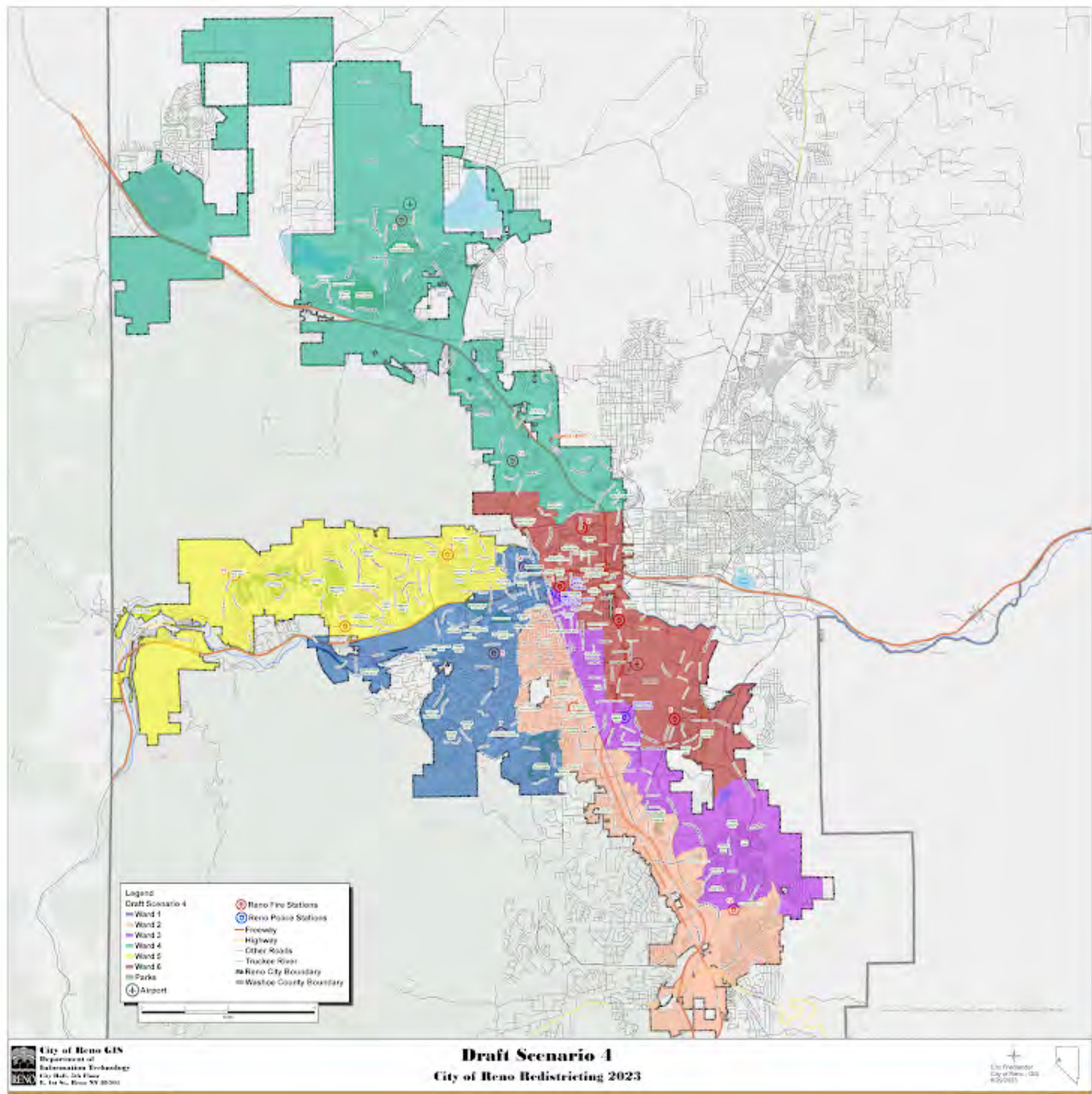
Any additional input you would like to add on draft map #3?

Fragmenting these communities could have detrimental consequences, leading to reduced political participation for people of color and ultimately harming our community as a whole. We must recognize the value and strength that comes from a united and empowered minority voice, and I urge you to prioritize the preservation of majority-minority districts in the redistricting process.

Draft Map #4

[Interactive Map](#)

Draft Map Scenario #4



Please rate draft map #4.

Unsatisfied

1 ☒

2 ☐

3 ☐

4 ☐

5 ☐

Highly Satisfied

What do you like about draft map #4?

Nothing

What could be better about draft map #4?

Keeping my community together

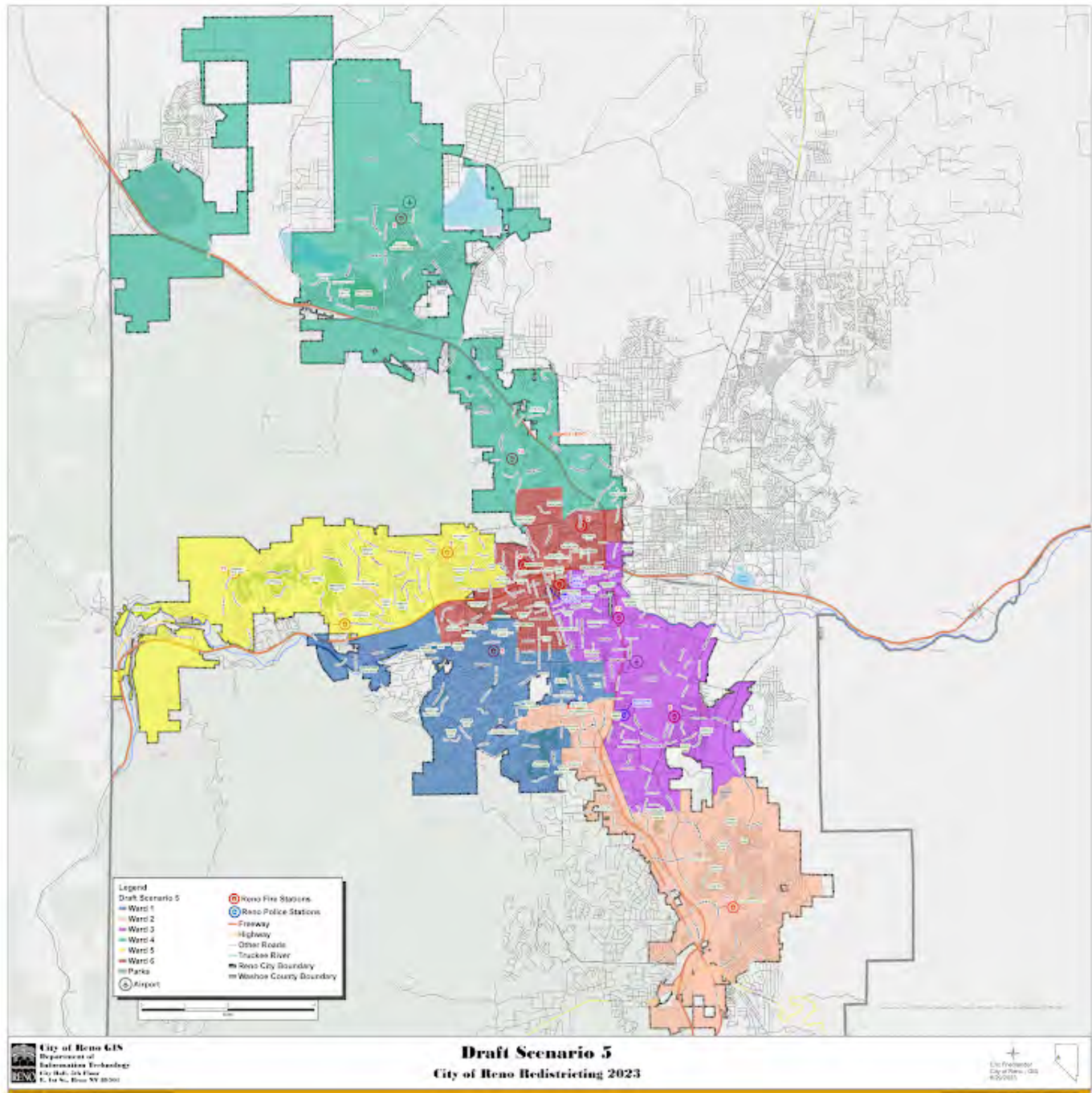
Any additional input you would like to add on draft map #4?

Like map #3, fragmenting these communities could have detrimental consequences, leading to reduced political participation for people of color and ultimately harming our community as a whole. We must recognize the value and strength that comes from a united and empowered minority voice, and I urge you to prioritize the preservation of majority-minority districts in the redistricting process.

Draft Map #5

[Interactive Map](#)

Draft Map Scenario #5



Please rate draft map #5.

Unsatisfied

1 ☐

2 ☐

3 ☐

4 ☐

5 ☐

Highly Satisfied

What do you like about draft map #5?

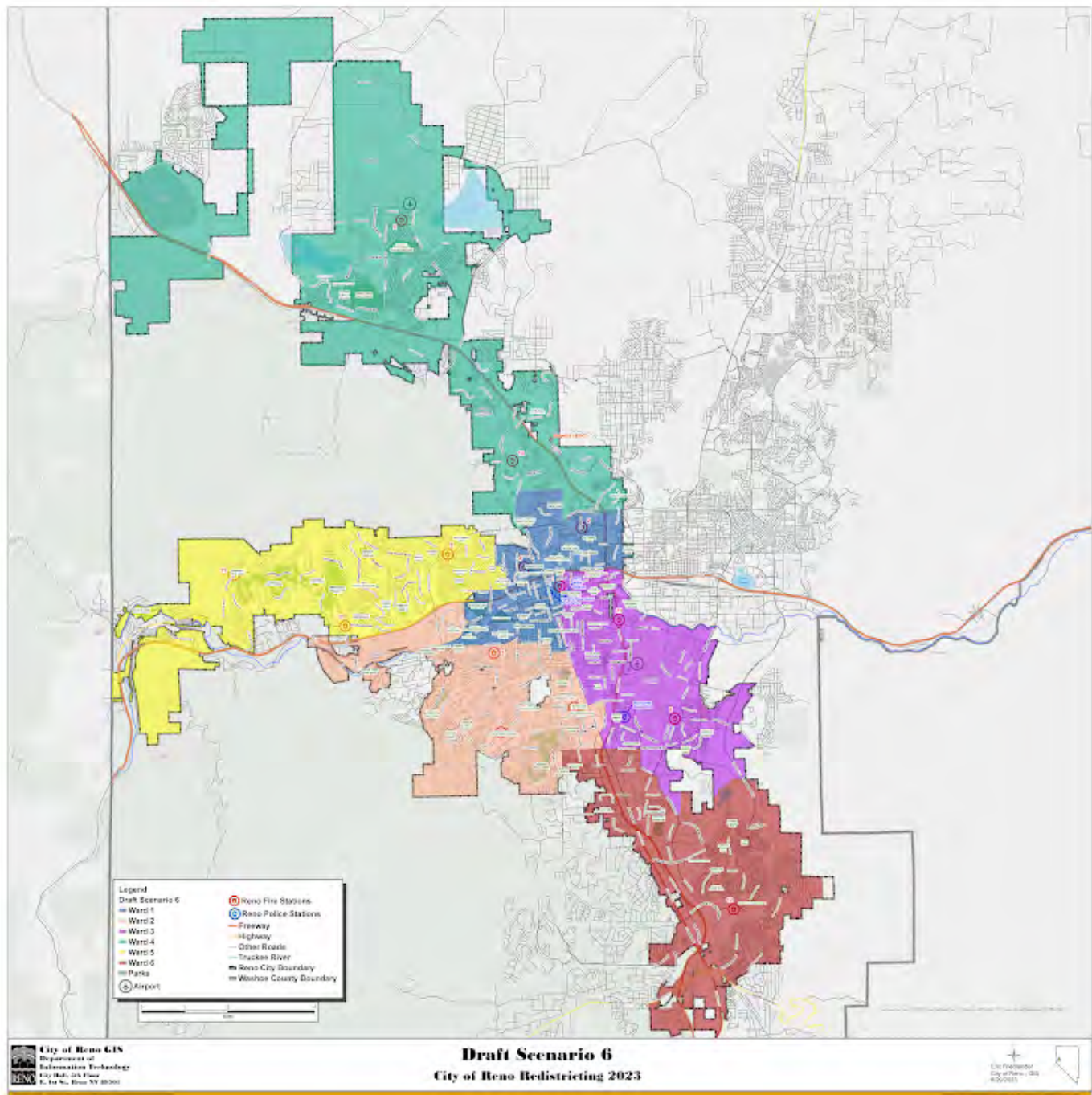
What could be better about draft map #5?

Any additional input you would like to add on draft map #5?

Draft Map #6

[Interactive Map](#)

Draft Map Scenario #6



Please rate draft map #6.

Unsatisfied

1 ☐

2 ☐

3 ☐

4 ☐

5 ☒

Highly Satisfied

What do you like about draft map #6?

It keeps my community together!

What could be better about draft map #6?

Any additional input you would like to add on draft map #6?

By keeping the Latino community in Ward 3 intact, we can ensure that their collective voice and needs are adequately represented, empowering them to shape the decisions that affect their lives and fostering a more equitable political landscape.

Your Information

First Name

Jenny

Last Name

Melendez

Current Ward

4

Email or Address

Jennymele2808@gmail.com

This form was created inside of City of Reno.

Google Forms

Redistricting Draft Maps Feedback

The City of Reno is redrawing its ward boundaries to transition from five to six wards. Please provide your feedback on the six draft scenarios below. Check on [Reno.Gov/Redistricting](https://reno.gov/redistricting) for information about this process.

Draft Map #1

[Interactive Map](#)

Draft Map #1



Please rate draft map #1.

Unsatisfied

1 ☐

2 ☐

3 ☐

4 ☐

5 ☐

Highly Satisfied

What do you like about draft map #1?

What could be better about draft map #1?

Any additional input you would like to add for draft map #1?

Draft Map #2

[Interactive Map](#)

City of Reno GIS
Department of Information Technology
City Hall, 2nd Floor
221 E. 1st St., Reno, NV 89501

Draft Scenario 2
City of Reno Redistricting 2023

City of Reno
City of Reno - GIS
4/20/2023

Please rate draft map #2.

Unsatisfied

1 ☐

2 ☐

3 ☐

4 ☐

5 ☒

Highly Satisfied

What do you like about draft map #2?

Appears to be the most balanced and easier to determine your district

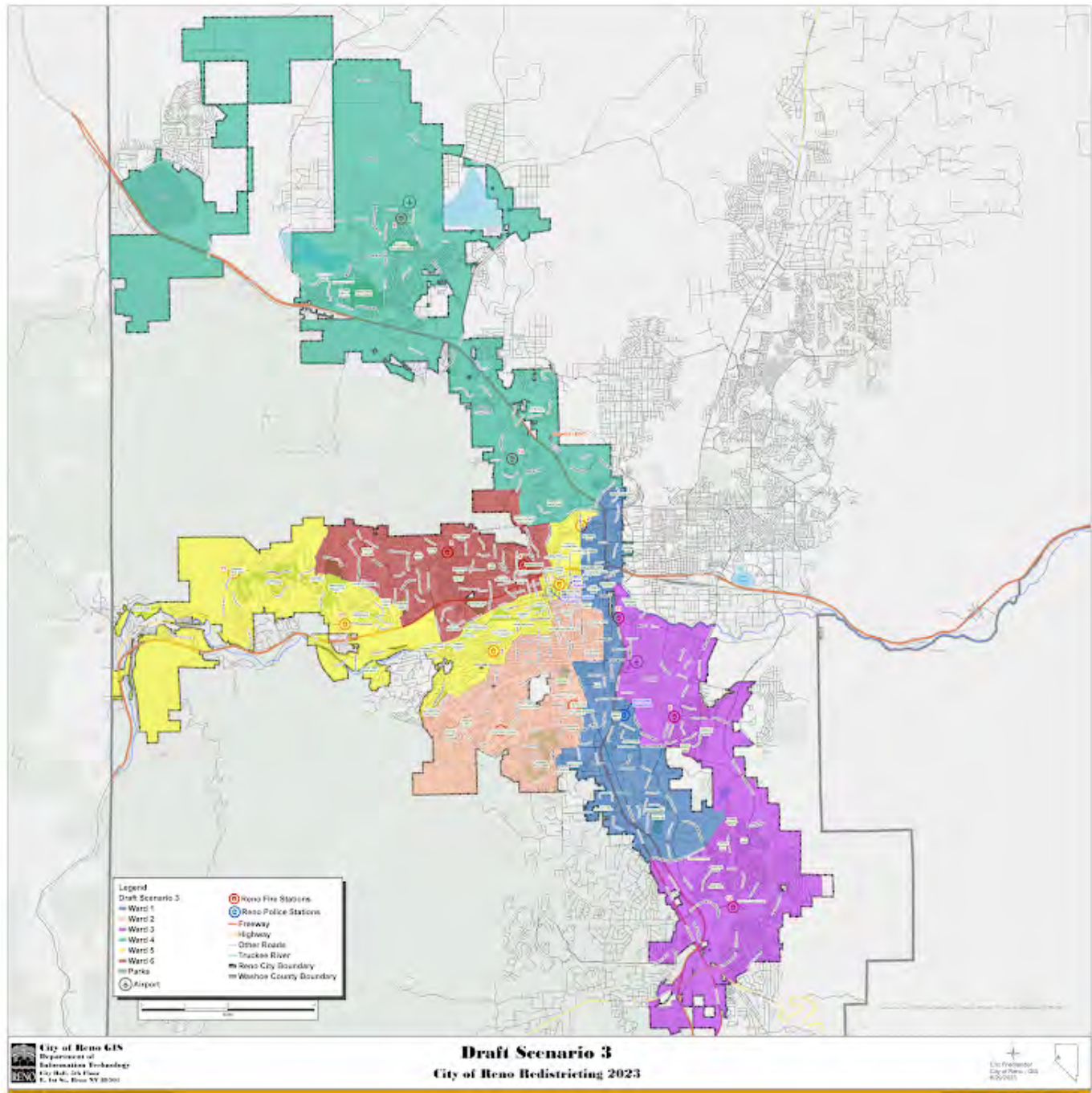
What could be better about draft map #2?

Any additional input you would like to add for draft map #2?

Draft Map #3

[Interactive Map](#)

Draft Map Scenario #3



Please rate draft map #3.

Unsatisfied

1 ☐

2 ☐

3 ☐

4 ☐

5 ☐

Highly Satisfied

What do you like about draft map #3?

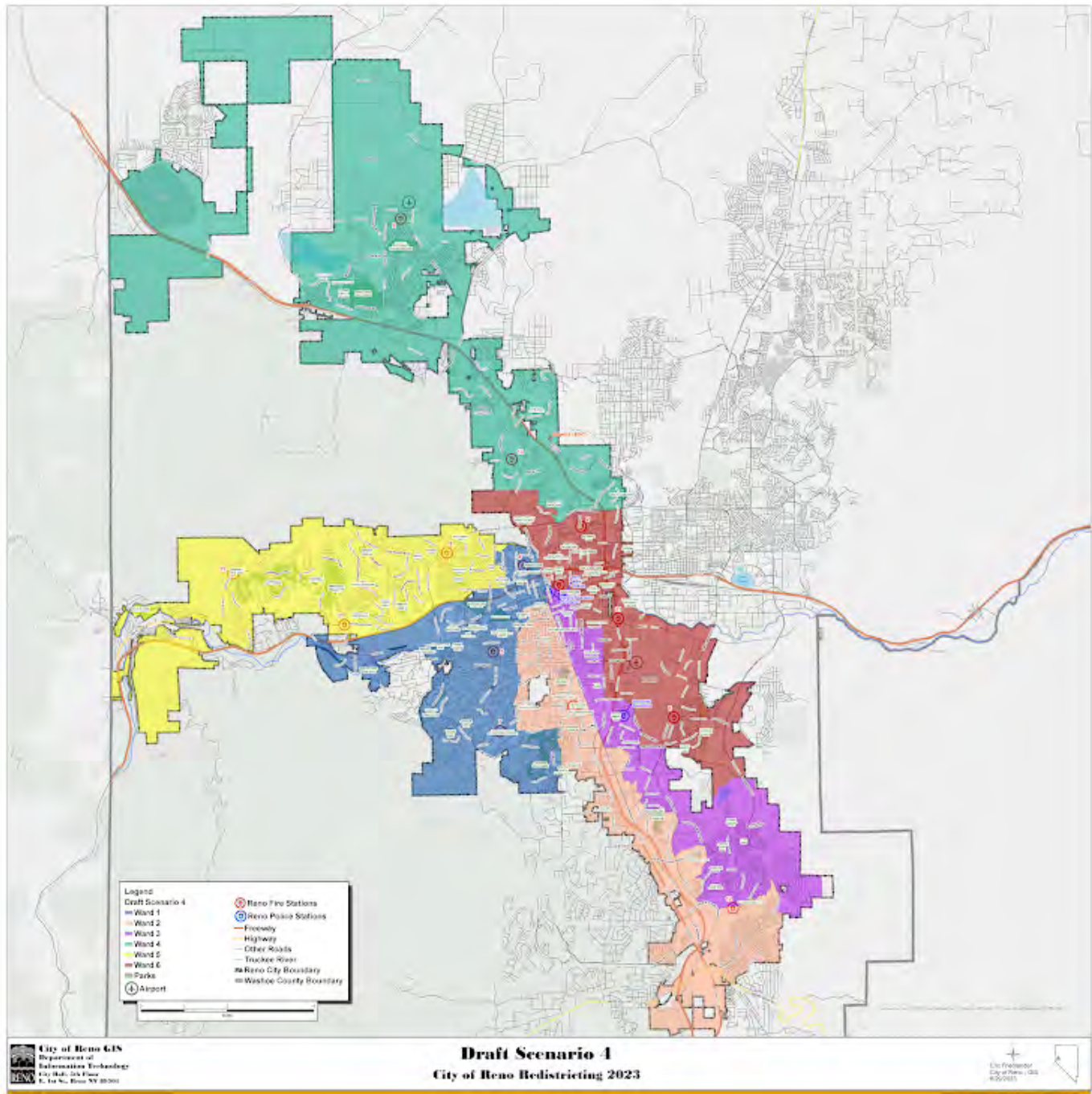
What could be better about draft map #3?

Any additional input you would like to add on draft map #3?

Draft Map #4

[Interactive Map](#)

Draft Map Scenario #4



Please rate draft map #4.

Unsatisfied

1 ☐

2 ☐

3 ☐

4 ☐

5 ☐

Highly Satisfied

What do you like about draft map #4?

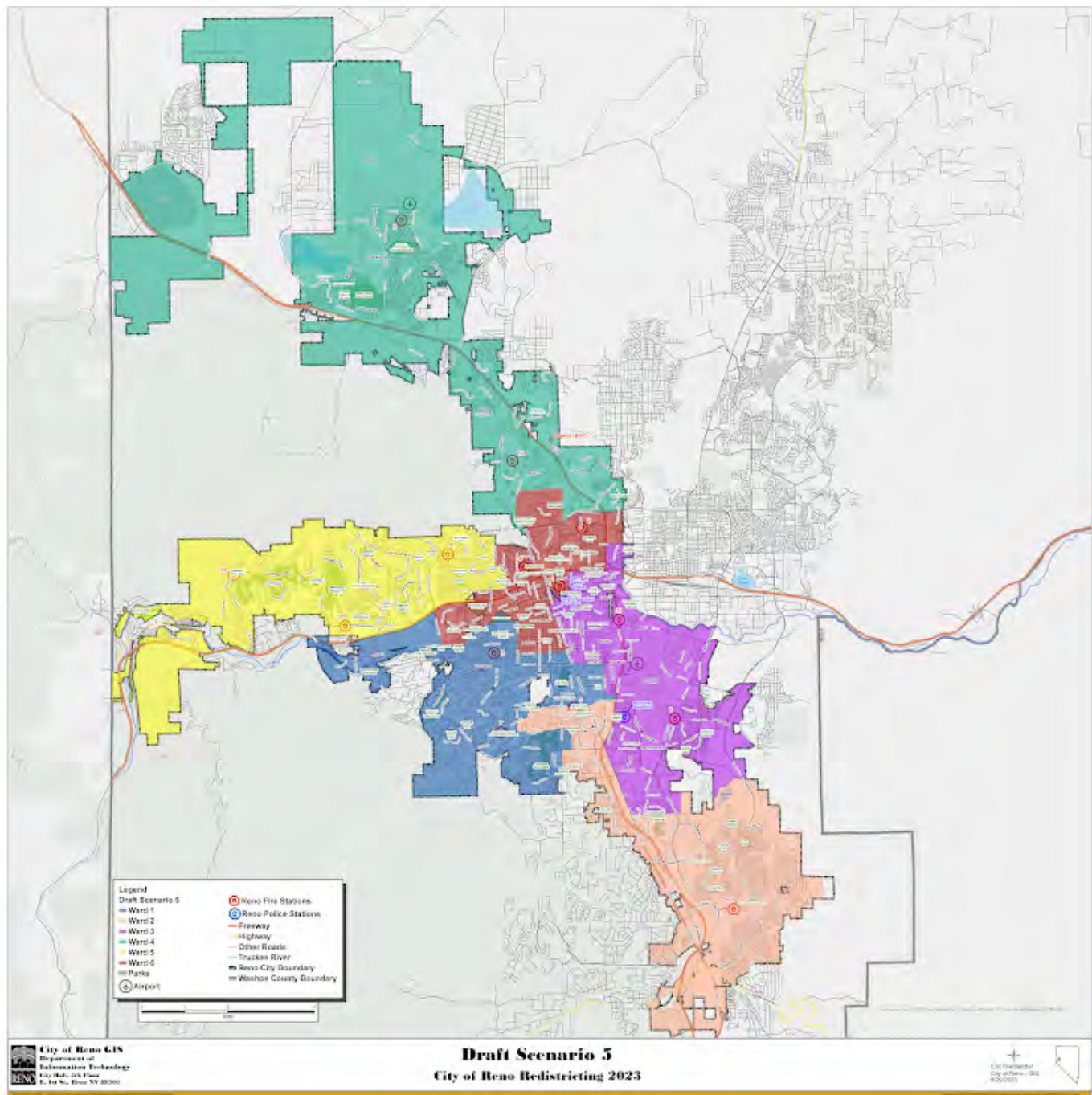
What could be better about draft map #4?

Any additional input you would like to add on draft map #4?

Draft Map #5

[Interactive Map](#)

Draft Map Scenario #5



Please rate draft map #5.

Unsatisfied

1 ☐

2 ☐

3 ☐

4 ☐

5 ☐

Highly Satisfied

What do you like about draft map #5?

What could be better about draft map #5?

Any additional input you would like to add on draft map #5?

Draft Map #6

[Interactive Map](#)

Draft Map Scenario #6



Please rate draft map #6.

Unsatisfied

1 ☐

2 ☐

3 ☐

4 ☐

5 ☐

Highly Satisfied

What do you like about draft map #6?

What could be better about draft map #6?

Any additional input you would like to add on draft map #6?

Your Information

First Name

Ken

Last Name

Schopfer

Current Ward

4

Email or Address

letitsnow@charter.net

This form was created inside of City of Reno.

Google Forms

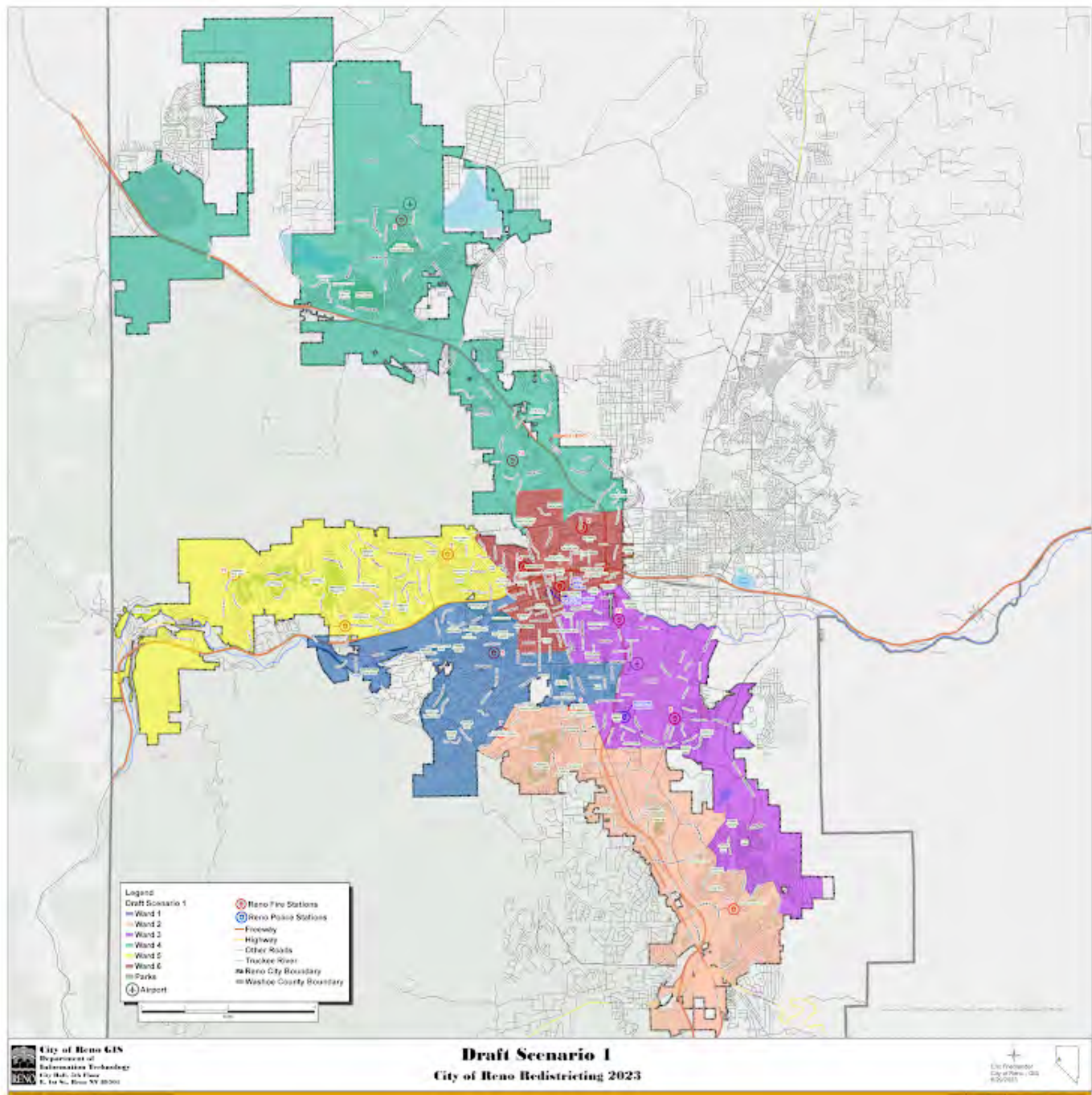
Redistricting Draft Maps Feedback

The City of Reno is redrawing its ward boundaries to transition from five to six wards. Please provide your feedback on the six draft scenarios below. Check on [Reno.Gov/Redistricting](https://reno.gov/redistricting) for information about this process.

Draft Map #1

[Interactive Map](#)

Draft Map #1



Please rate draft map #1.

Unsatisfied

1 ☐

2 ☒

3 ☐

4 ☐

5 ☐

Highly Satisfied

What do you like about draft map #1?

What could be better about draft map #1?

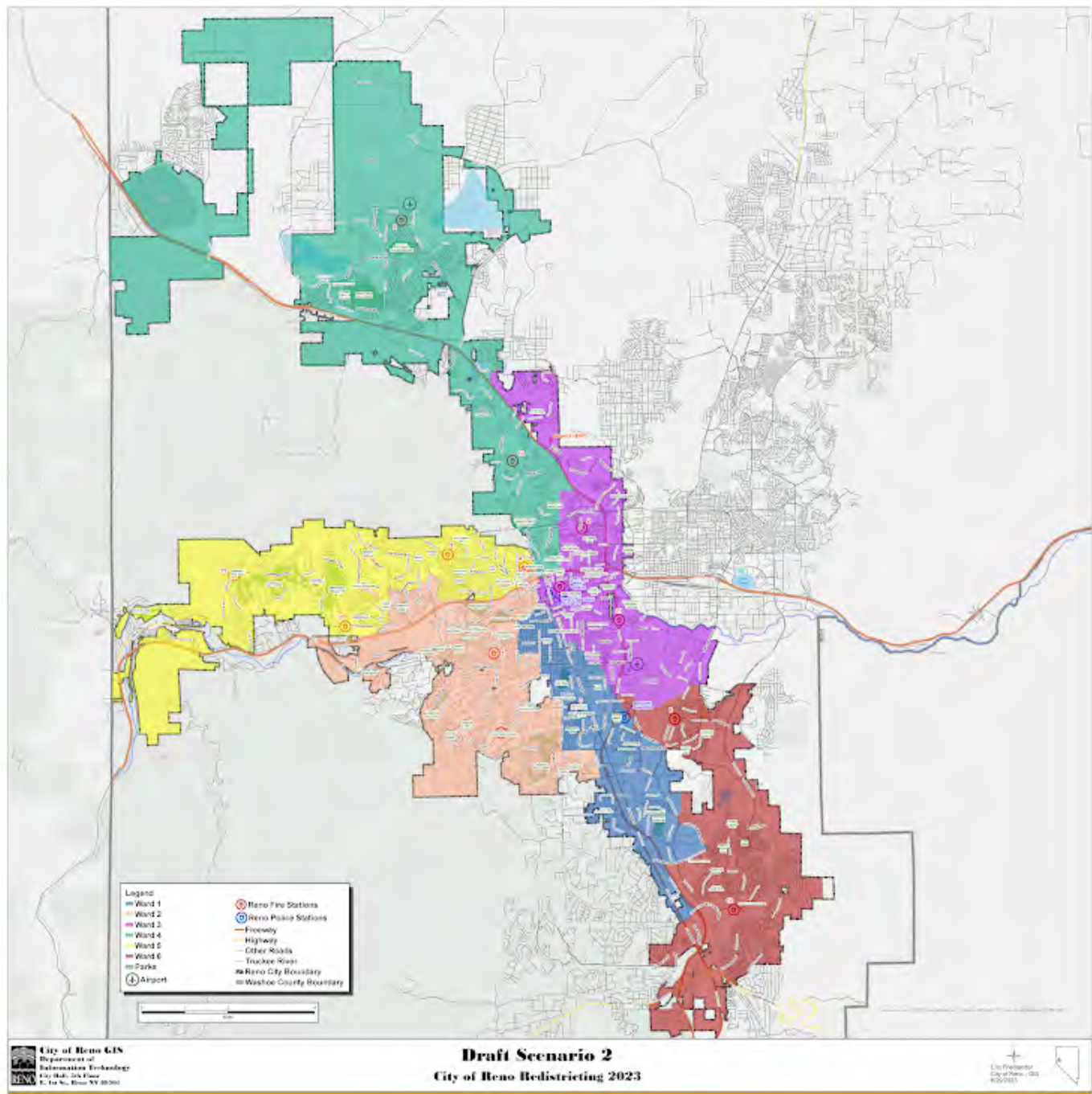
Allowing at least one other under served population to be majority

Any additional input you would like to add for draft map #1?

Draft Map #2

[Interactive Map](#)

Draft Map Scenario #2



Please rate draft map #2.

Unsatisfied

1 ☐

2 ☒

3 ☐

4 ☐

5 ☐

Highly Satisfied

What do you like about draft map #2?

.....

What could be better about draft map #2?

Allowing one of the underserved/minority populations to be majority in at least one ward for voting.

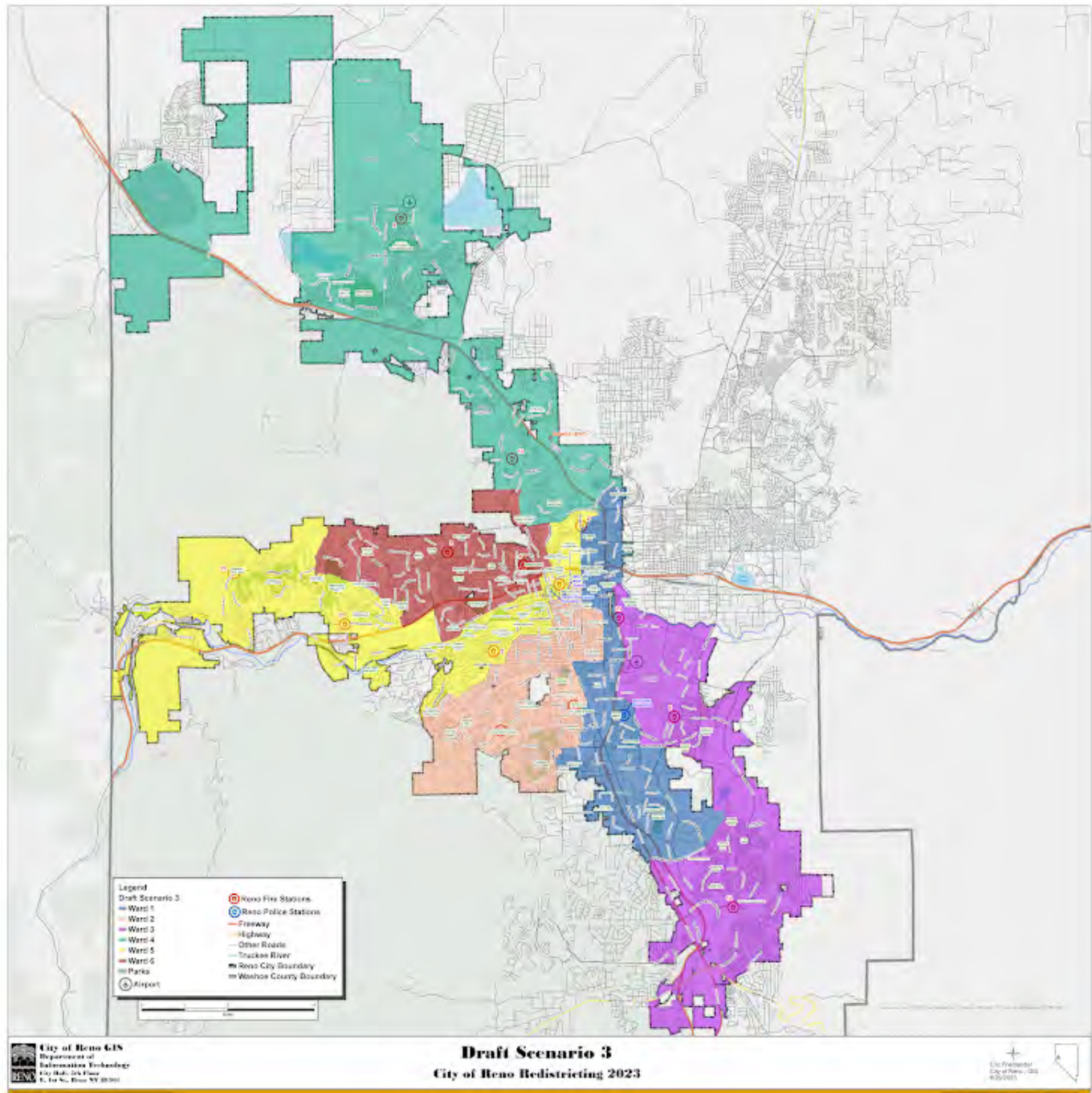
Any additional input you would like to add for draft map #2?

.....

Draft Map #3

[Interactive Map](#)

Draft Map Scenario #3



Please rate draft map #3.

Unsatisfied

1 ☐

2 ☐

3 ☐

4 ☒

5 ☐

Highly Satisfied

What do you like about draft map #3?

Ward 4 has at least one ethnicity majority above white ethnicity.

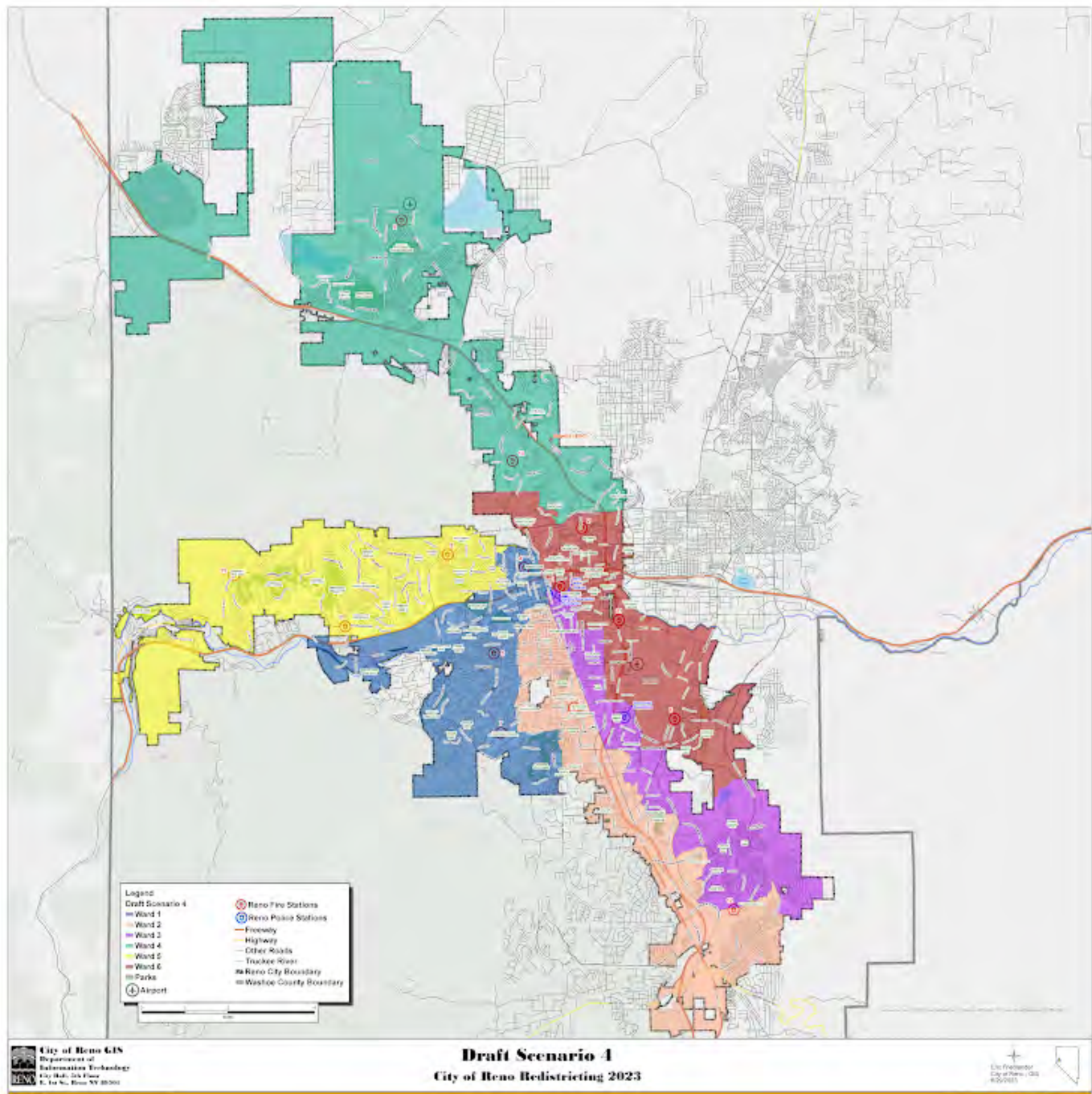
What could be better about draft map #3?

Any additional input you would like to add on draft map #3?

Draft Map #4

[Interactive Map](#)

Draft Map Scenario #4



Please rate draft map #4.

Unsatisfied

1 ☐

2 ☒

3 ☐

4 ☐

5 ☐

Highly Satisfied

What do you like about draft map #4?

.....

What could be better about draft map #4?

Allowing one of the underserved/minority populations to be majority in at least one ward for voting.

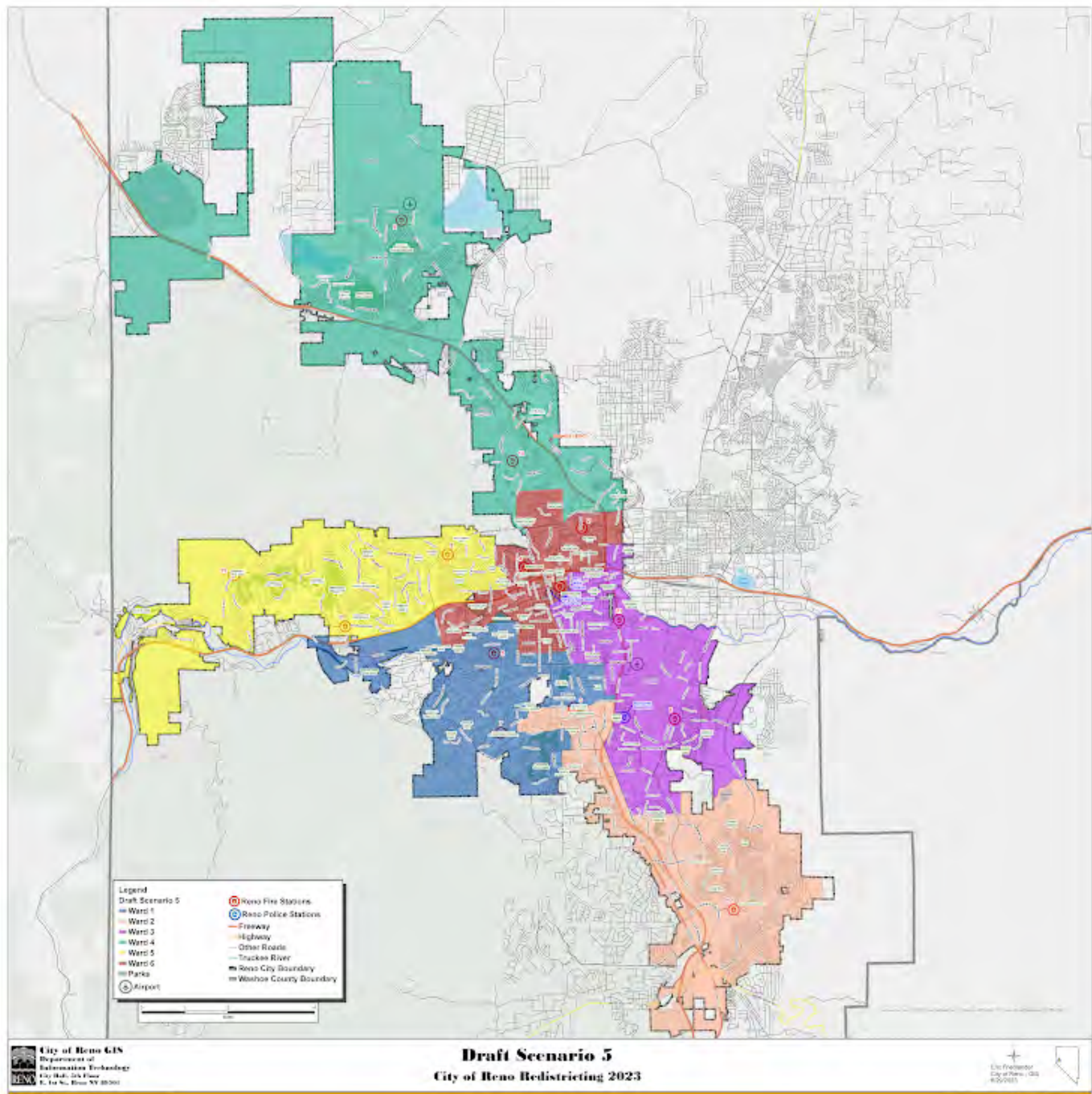
Any additional input you would like to add on draft map #4?

.....

Draft Map #5

[Interactive Map](#)

Draft Map Scenario #5



Please rate draft map #5.

Unsatisfied

1 ☐

2 ☒

3 ☐

4 ☐

5 ☐

Highly Satisfied

What do you like about draft map #5?

What could be better about draft map #5?

Allowing one of the underserved/minority populations to be majority in at least one ward for voting.

Any additional input you would like to add on draft map #5?

Draft Map #6

[Interactive Map](#)

Draft Map Scenario #6



Please rate draft map #6.

Unsatisfied

1 ☐

2 ☒

3 ☐

4 ☐

5 ☐

Highly Satisfied

What do you like about draft map #6?

.....

What could be better about draft map #6?

Allowing one of the underserved/minority populations to be majority in at least one ward for voting.

Any additional input you would like to add on draft map #6?

.....

Your Information

First Name

Shelby

Last Name

McAuliffe

Current Ward

2

Email or Address

This form was created inside of City of Reno.

Google Forms

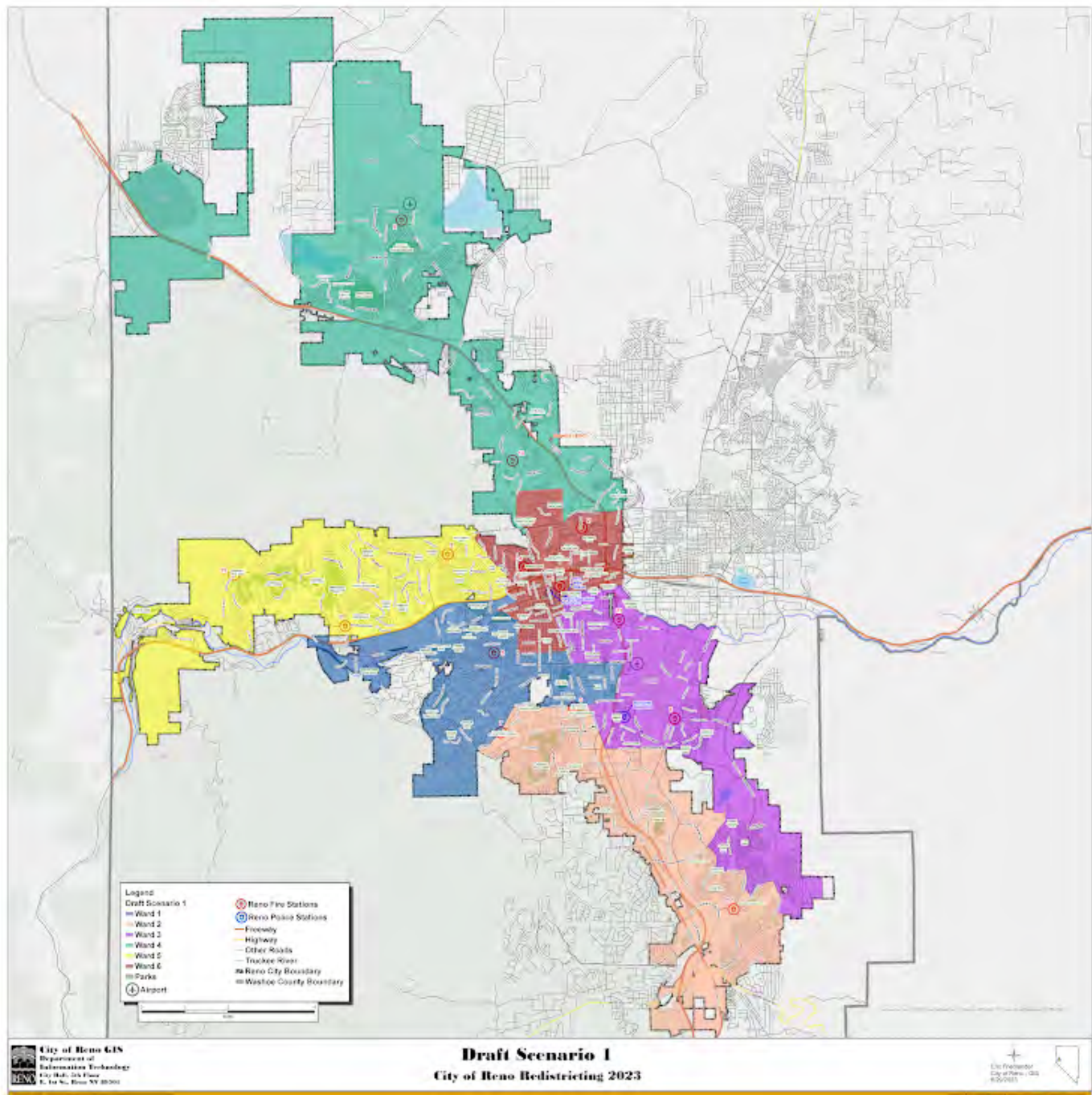
Redistricting Draft Maps Feedback

The City of Reno is redrawing its ward boundaries to transition from five to six wards. Please provide your feedback on the six draft scenarios below. Check on [Reno.Gov/Redistricting](https://reno.gov/redistricting) for information about this process.

Draft Map #1

[Interactive Map](#)

Draft Map #1



Please rate draft map #1.

Unsatisfied

1 ☒

2 ☐

3 ☐

4 ☐

5 ☐

Highly Satisfied

What do you like about draft map #1?

.....

What could be better about draft map #1?

.....

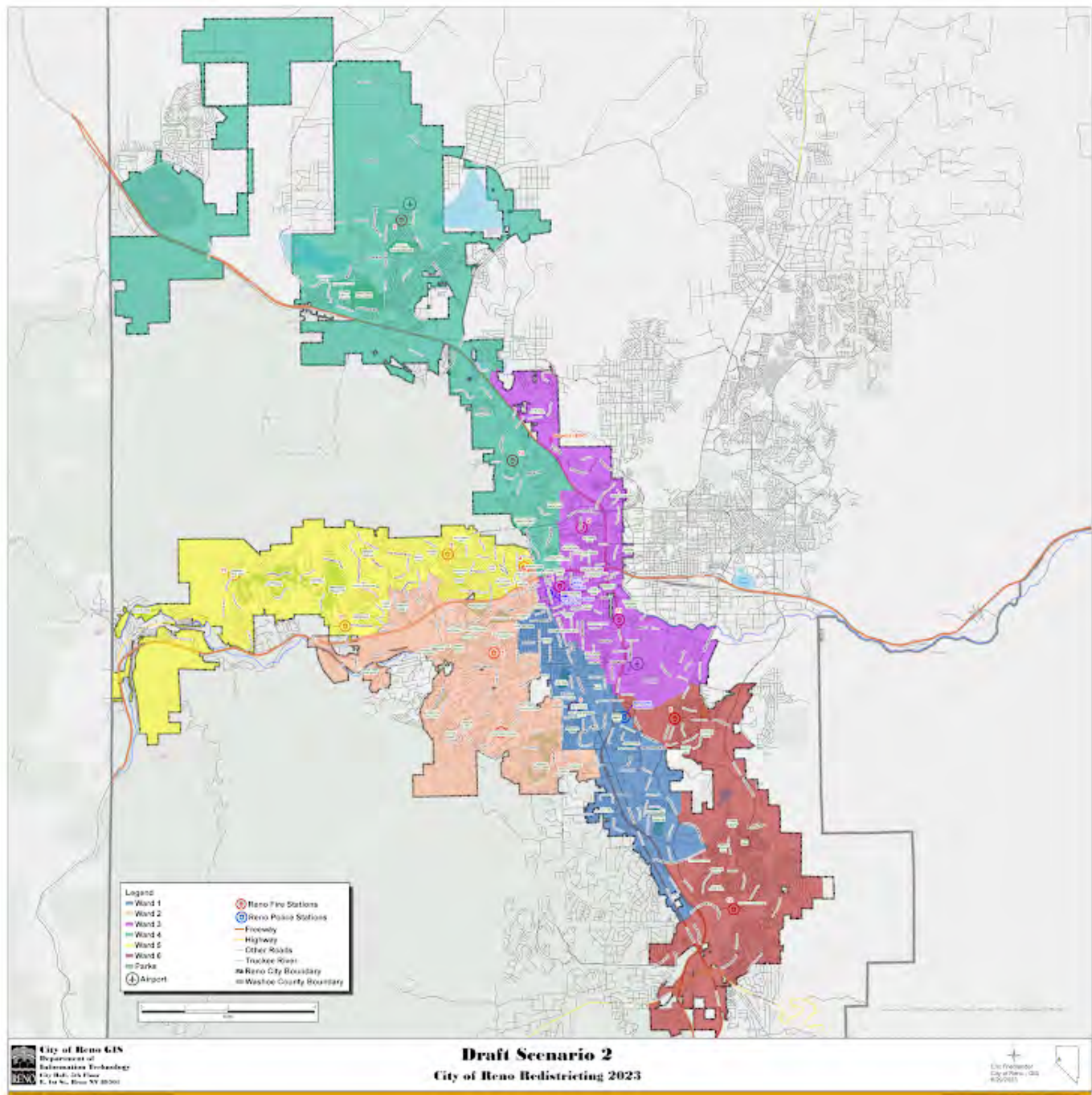
Any additional input you would like to add for draft map #1?

.....

Draft Map #2

[Interactive Map](#)

Draft Map Scenario #2



Please rate draft map #2.

Unsatisfied

1 ☒

2 ☐

3 ☐

4 ☐

5 ☐

Highly Satisfied

What do you like about draft map #2?

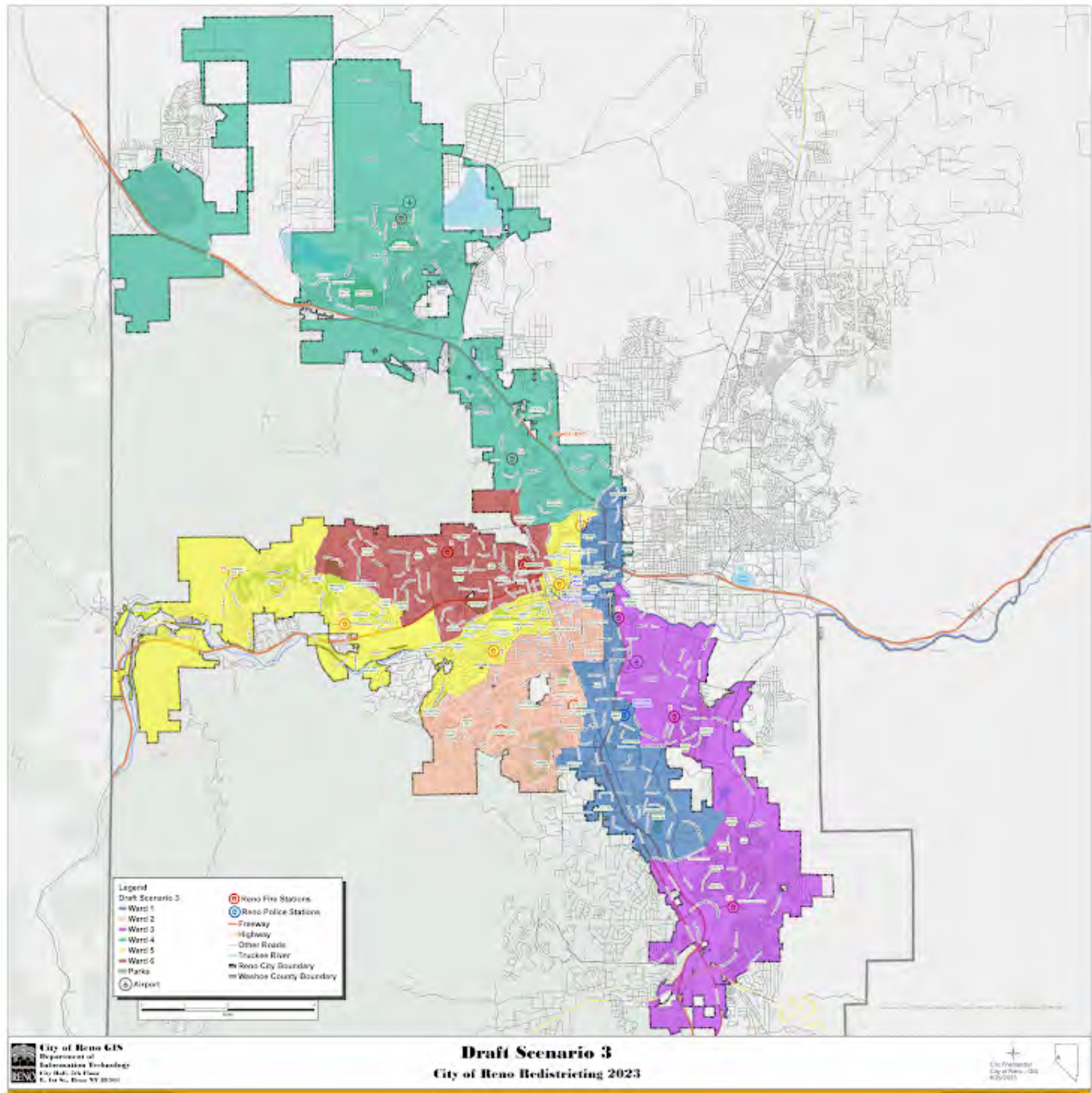
What could be better about draft map #2?

Any additional input you would like to add for draft map #2?

Draft Map #3

[Interactive Map](#)

Draft Map Scenario #3



Please rate draft map #3.

Unsatisfied

1 ☒

2 ☐

3 ☐

4 ☐

5 ☐

Highly Satisfied

What do you like about draft map #3?

What could be better about draft map #3?

Any additional input you would like to add on draft map #3?

Draft Map #4

[Interactive Map](#)

Draft Map Scenario #4



Please rate draft map #4.

Unsatisfied

1 ☐

2 ☐

3 ☒

4 ☐

5 ☐

Highly Satisfied

What do you like about draft map #4?

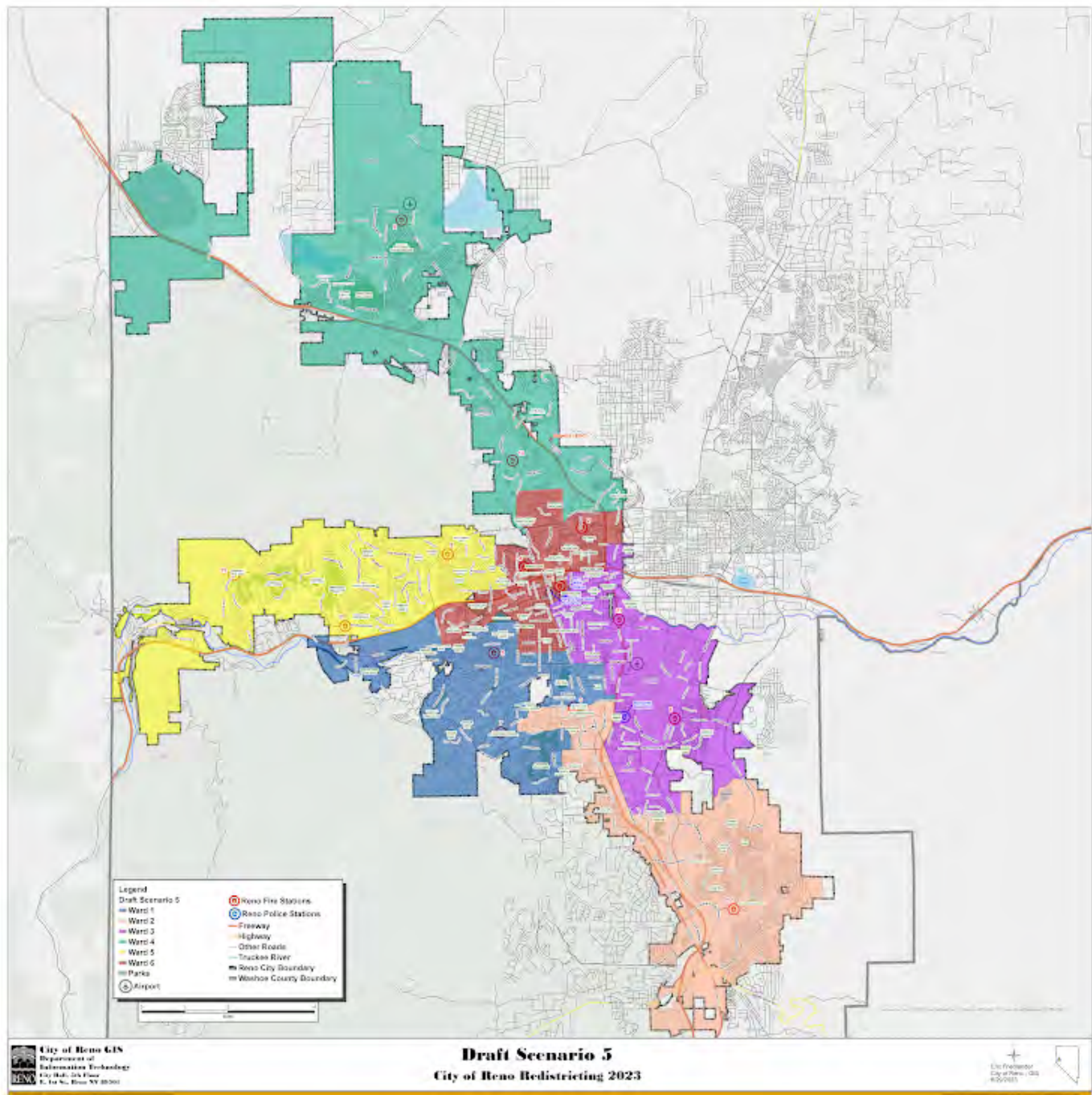
What could be better about draft map #4?

Any additional input you would like to add on draft map #4?

Draft Map #5

[Interactive Map](#)

Draft Map Scenario #5



Please rate draft map #5.

Unsatisfied

1 ☐

2 ☐

3 ☐

4 ☐

5 ☒

Highly Satisfied

What do you like about draft map #5?

Demographics look better represented.

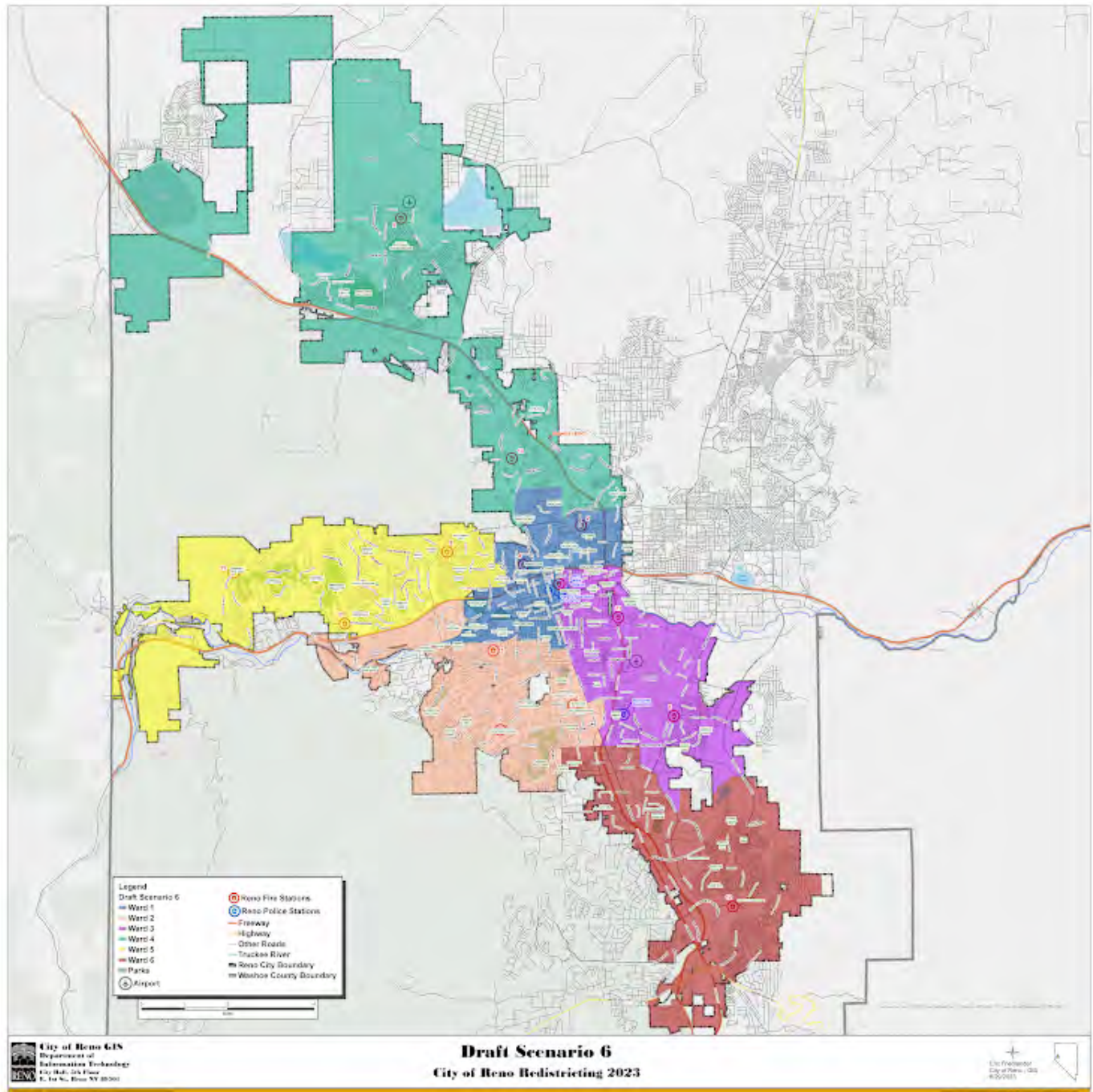
What could be better about draft map #5?

Any additional input you would like to add on draft map #5?

Draft Map #6

[Interactive Map](#)

Draft Map Scenario #6



Please rate draft map #6.

Unsatisfied

1 ☐

2 ☐

3 ☐

4 ☒

5 ☐

Highly Satisfied

What do you like about draft map #6?

Better than all but #5

What could be better about draft map #6?

Any additional input you would like to add on draft map #6?

Your Information

First Name

Theron

Last Name

Harper

Current Ward

Ward 3

Email or Address

t.harper27@gmail.com

This form was created inside of City of Reno.

Google Forms

Redistricting Draft Maps Feedback

The City of Reno is redrawing its ward boundaries to transition from five to six wards. Please provide your feedback on the six draft scenarios below. Check on [Reno.Gov/Redistricting](https://reno.gov/redistricting) for information about this process.

Draft Map #1

[Interactive Map](#)

Draft Map #1



Please rate draft map #1.

Unsatisfied

1 ☒

2 ☐

3 ☐

4 ☐

5 ☐

Highly Satisfied

What do you like about draft map #1?

I like how UNR and its surrounding neighborhoods are not split between multiple districts

What could be better about draft map #1?

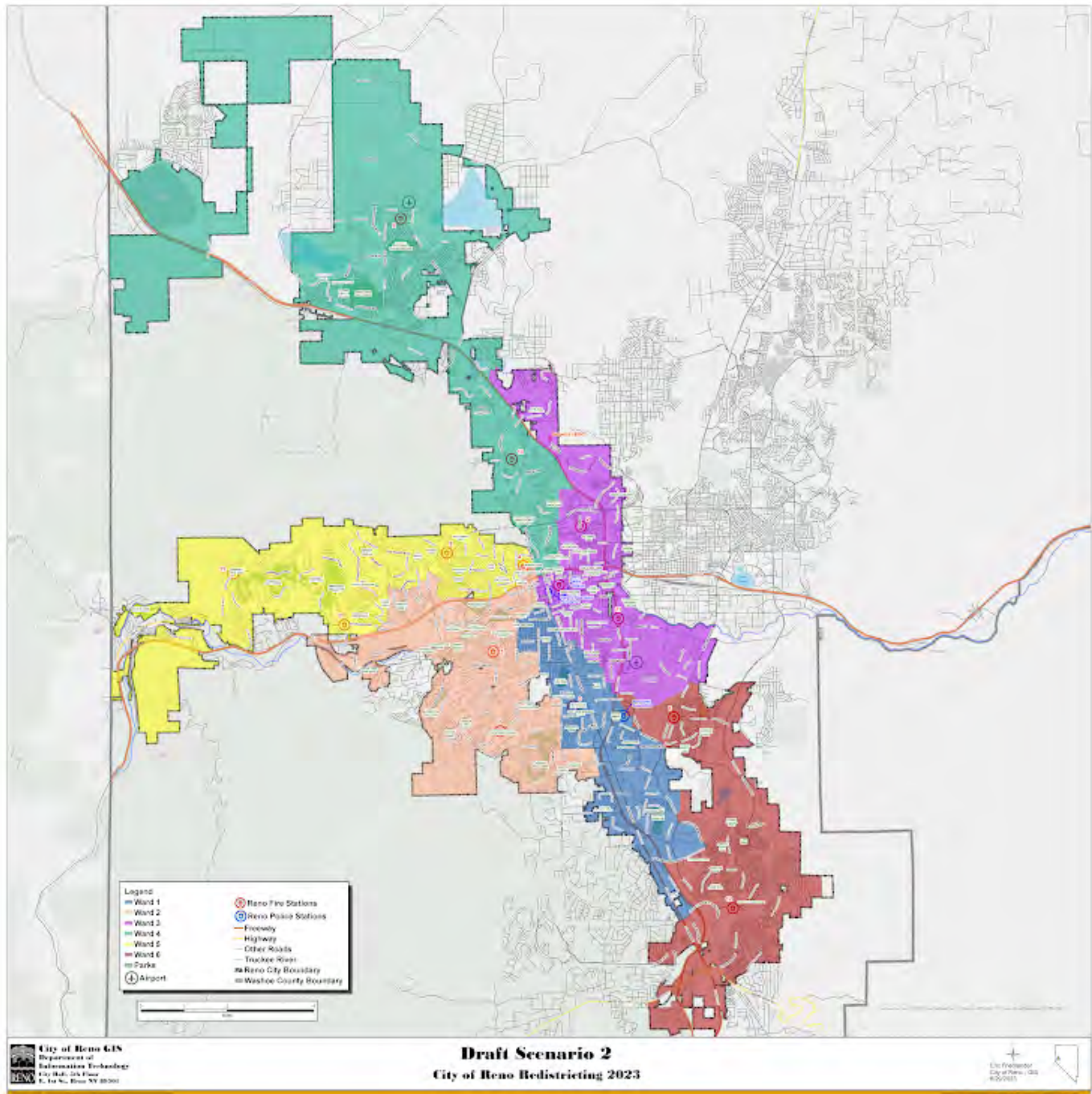
By not making D2 and D3 such long (north to south) districts

Any additional input you would like to add for draft map #1?

Draft Map #2

[Interactive Map](#)

Draft Map Scenario #2



Please rate draft map #2.

Unsatisfied

1 ☒

2 ☐

3 ☐

4 ☐

5 ☐

Highly Satisfied

What do you like about draft map #2?

nothing

What could be better about draft map #2?

not having the airport split into different districts

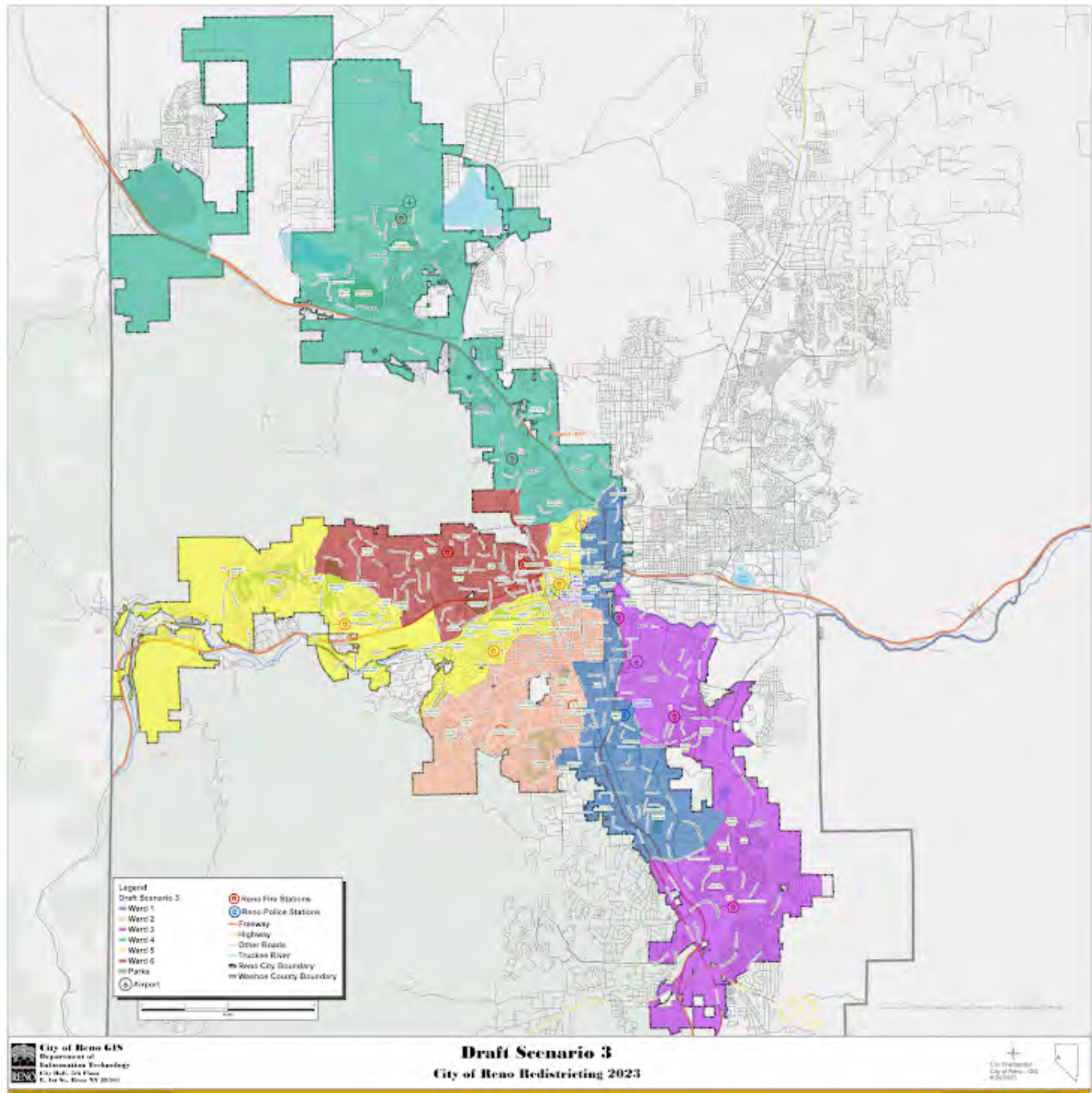
Any additional input you would like to add for draft map #2?

Neighborhoods on Mira Loma Dr will continue to be forgotten when Damonte area is in the same district because the residents off Mira Loma are living in more dense housing.

Draft Map #3

[Interactive Map](#)

Draft Map Scenario #3



Please rate draft map #3.

Unsatisfied

1 ☒

2 ☐

3 ☐

4 ☐

5 ☐

Highly Satisfied

What do you like about draft map #3?

nothing

What could be better about draft map #3?

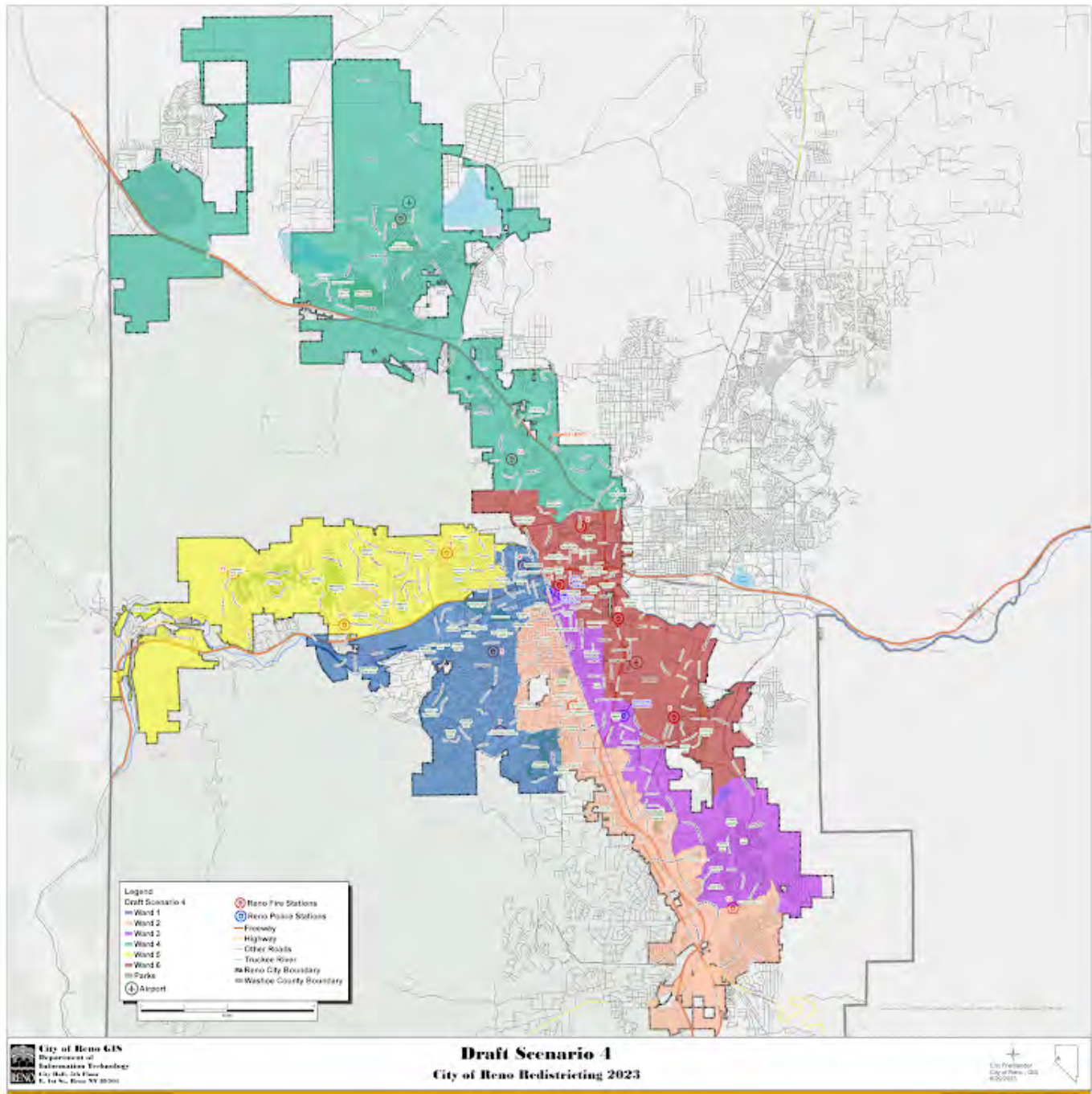
I don't even know how a slight improvement would fix this option

Any additional input you would like to add on draft map #3?

Draft Map #4

[Interactive Map](#)

Draft Map Scenario #4



Please rate draft map #4.

Unsatisfied

1 ☒

2 ☐

3 ☐

4 ☐

5 ☐

Highly Satisfied

What do you like about draft map #4?

nothing

What could be better about draft map #4?

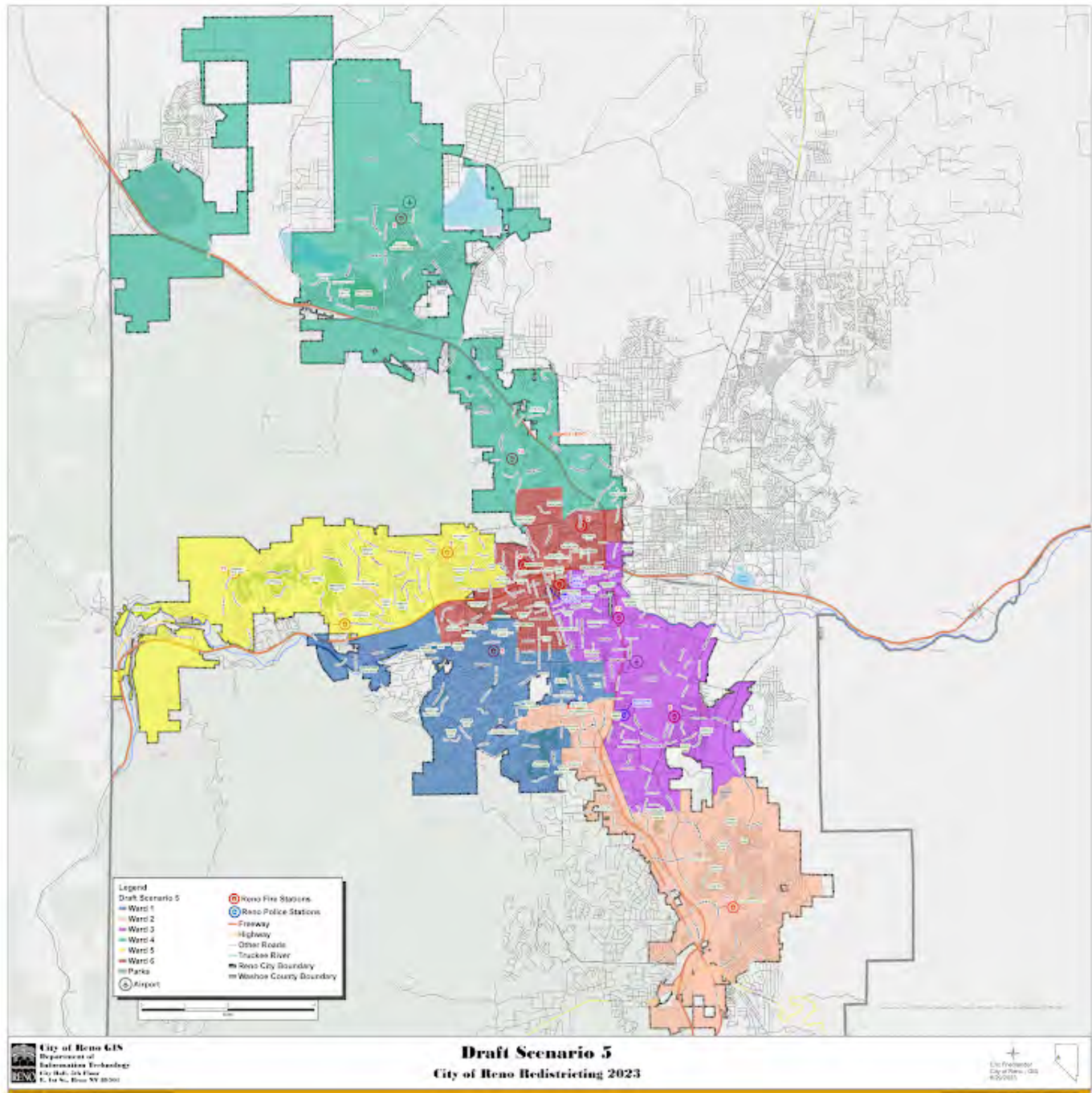
It's not even that different than what the districts already are

Any additional input you would like to add on draft map #4?

Draft Map #5

[Interactive Map](#)

Draft Map Scenario #5



Please rate draft map #5.

Unsatisfied

1 ☐

2 ☐

3 ☐

4 ☐

5 ☒

Highly Satisfied

What do you like about draft map #5?

UNR and its surrounding neighborhoods are in one district. Mira Loma Dr neighborhoods are in the same district with other neighborhoods surrounding the airport (including the Meadowood Mall area) which have similar house and income values

What could be better about draft map #5?

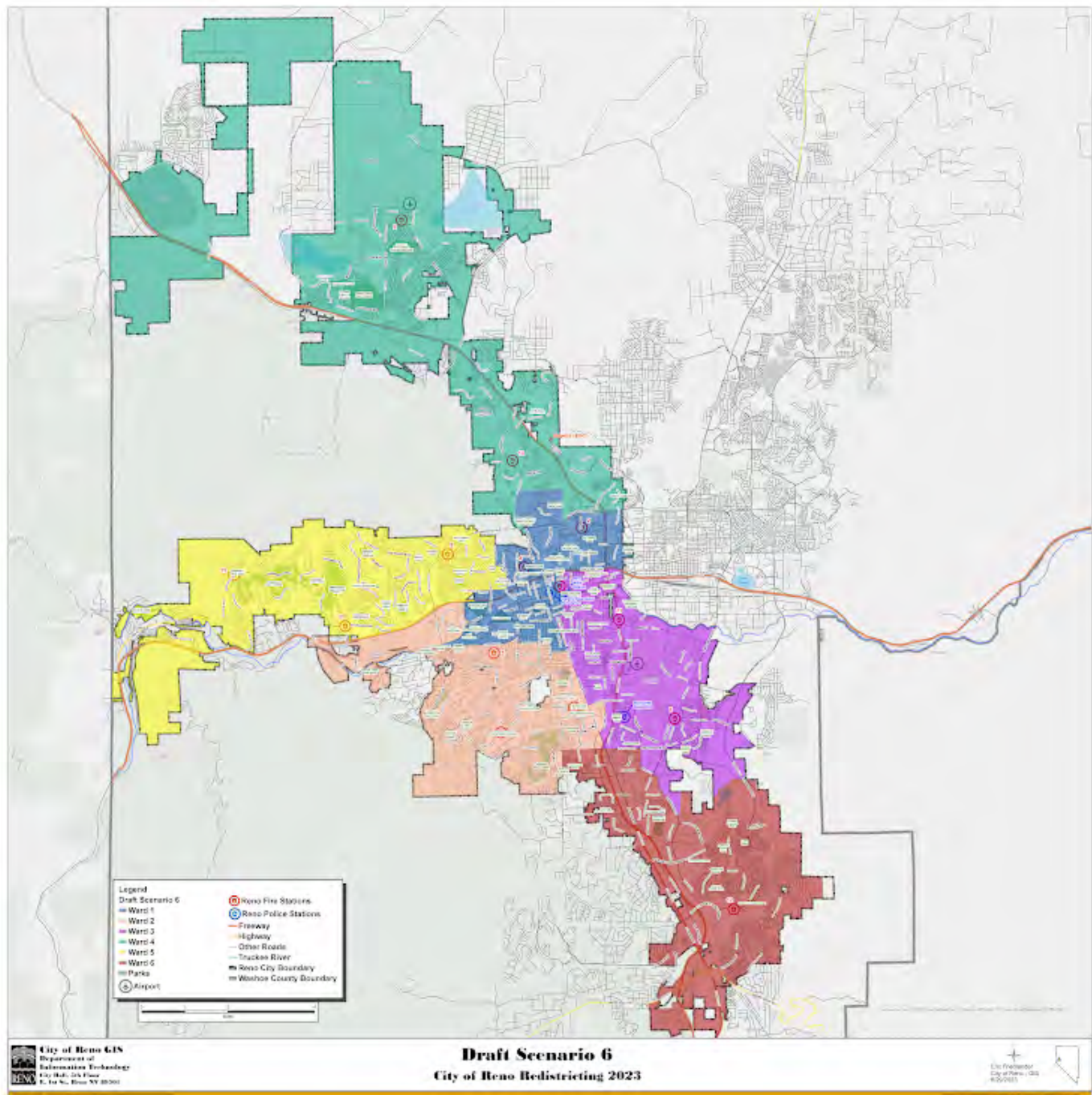
I'm not sure why South Reno (D2 in this map) would start north of S McCarran

Any additional input you would like to add on draft map #5?

Draft Map #6

[Interactive Map](#)

Draft Map Scenario #6



Please rate draft map #6.

Unsatisfied

1 ☐

2 ☐

3 ☐

4 ☐

5 ☒

Highly Satisfied

What do you like about draft map #6?

Again, I like how the Mira Loma area is part of the district of neighborhoods surrounding the airport, and how UNR is in the same district as its surrounding neighborhoods.

What could be better about draft map #6?

I think the Meadowood Mall area should be included in D3 on this map, as the issues are more similar to the neighborhoods surrounding the airport.

Any additional input you would like to add on draft map #6?

Your Information

First Name

Jacqueline

Last Name

McKinney

Current Ward

3

Email or Address

msjamckinney@gmail.com

This form was created inside of City of Reno.

Google Forms

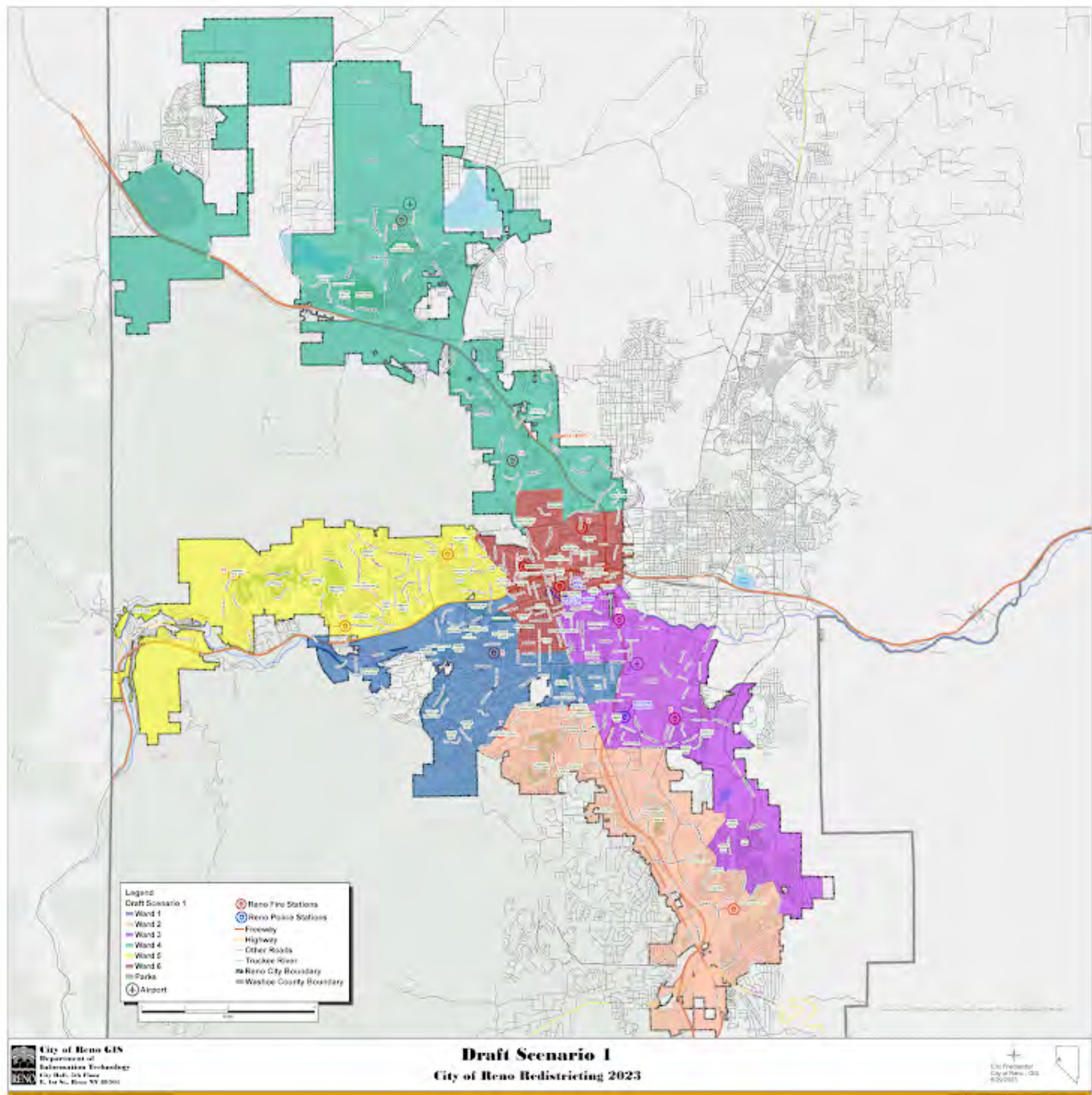
Redistricting Draft Maps Feedback

The City of Reno is redrawing its ward boundaries to transition from five to six wards. Please provide your feedback on the six draft scenarios below. Check on [Reno.Gov/Redistricting](https://reno.gov/redistricting) for information about this process.

Draft Map #1

[Interactive Map](#)

Draft Map #1



Please rate draft map #1.

Unsatisfied

1 ☐

2 ☐

3 ☐

4 ☐

5 ☐

Highly Satisfied

What do you like about draft map #1?

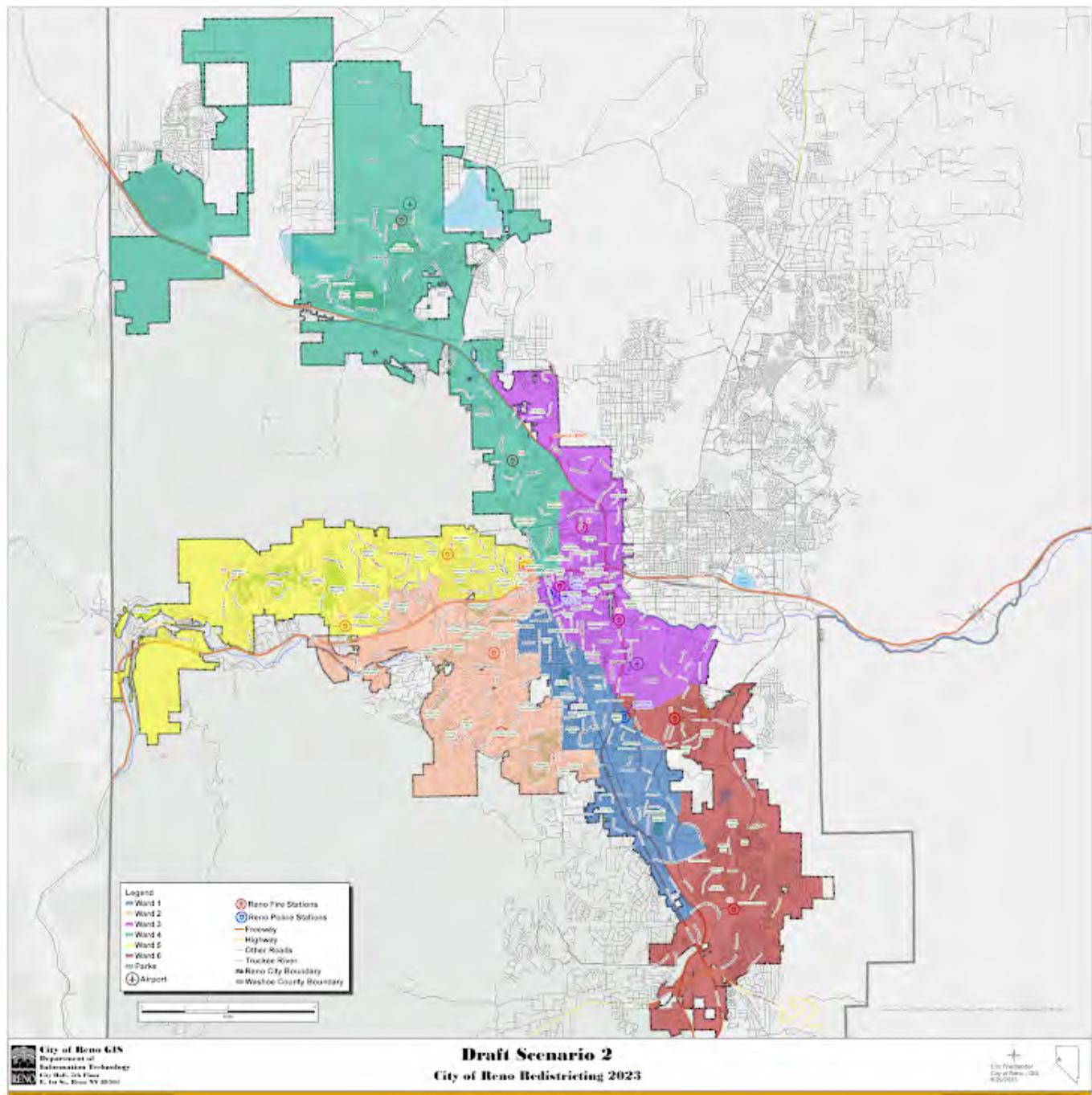
What could be better about draft map #1?

Any additional input you would like to add for draft map #1?

Draft Map #2

[Interactive Map](#)

Draft Map Scenario #2



Please rate draft map #2.

Unsatisfied

1 ☐

2 ☐

3 ☐

4 ☐

5 ☐

Highly Satisfied

What do you like about draft map #2?

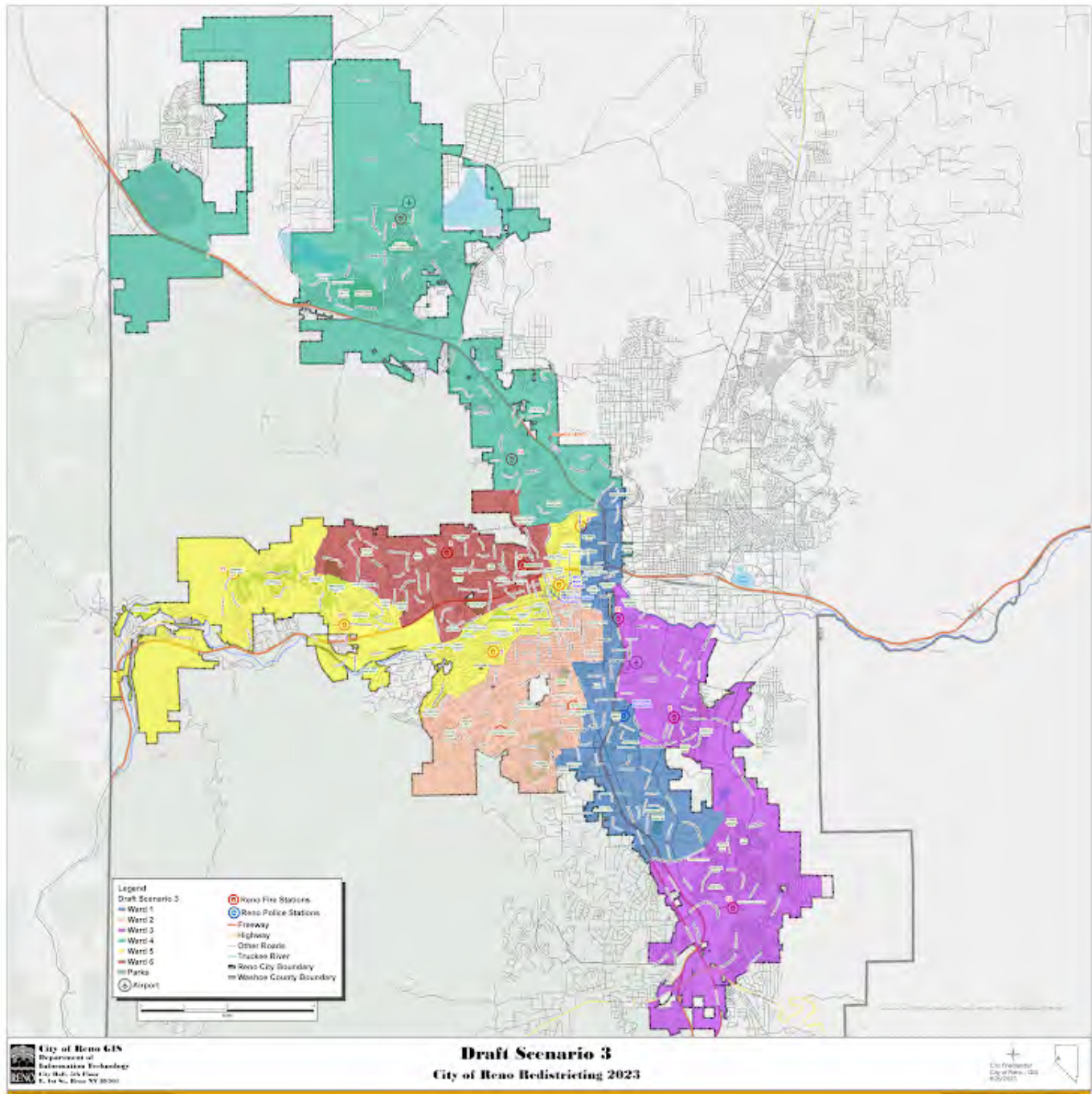
What could be better about draft map #2?

Any additional input you would like to add for draft map #2?

Draft Map #3

[Interactive Map](#)

Draft Map Scenario #3



Please rate draft map #3.

Unsatisfied

1 ☒

2 ☐

3 ☐

4 ☐

5 ☐

Highly Satisfied

What do you like about draft map #3?

What could be better about draft map #3?

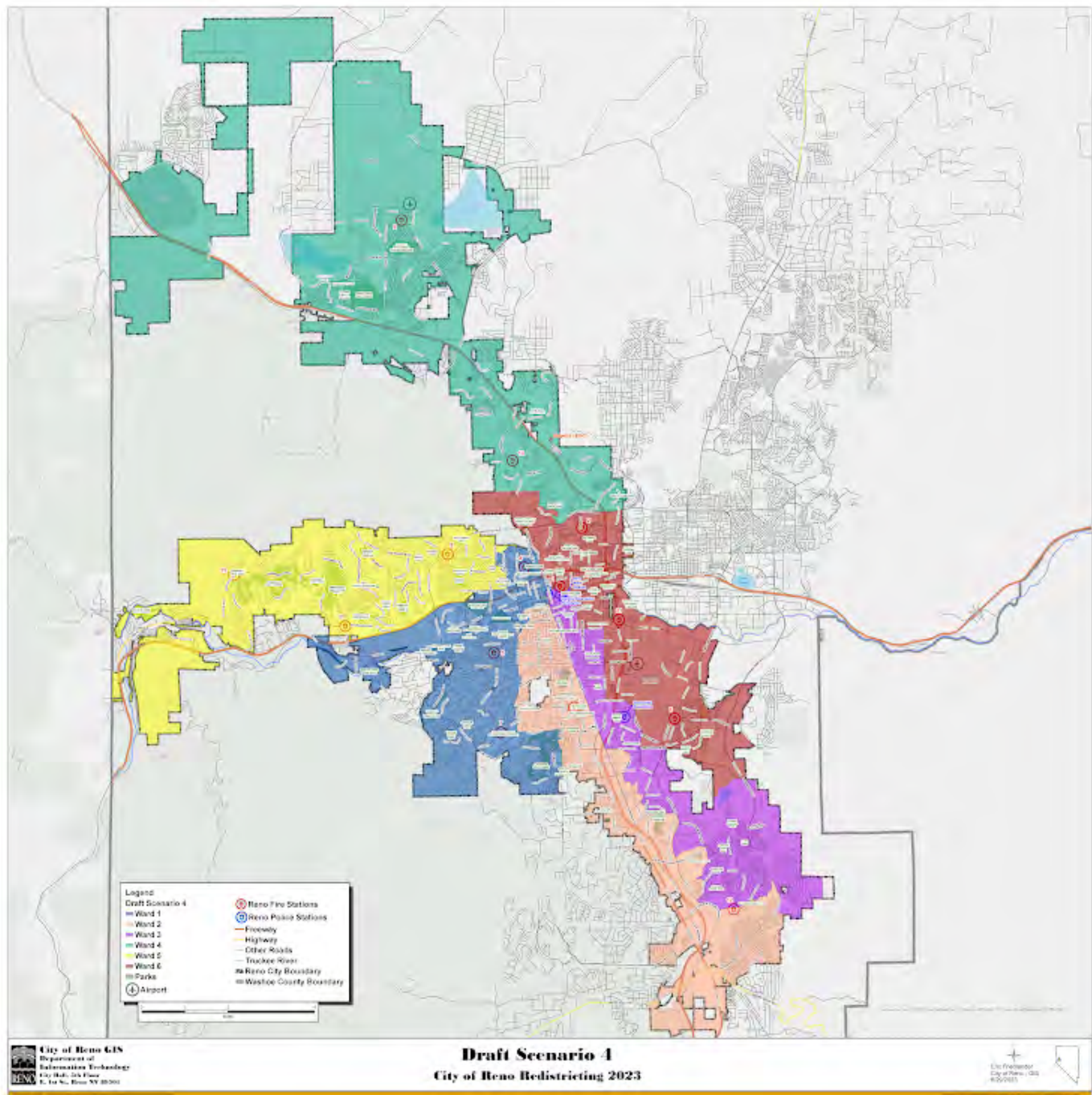
Any additional input you would like to add on draft map #3?

This map does not enhance minority political participation

Draft Map #4

[Interactive Map](#)

Draft Map Scenario #4



Please rate draft map #4.

Unsatisfied

1 ☒

2 ☐

3 ☐

4 ☐

5 ☐

Highly Satisfied

What do you like about draft map #4?

.....

What could be better about draft map #4?

.....

Any additional input you would like to add on draft map #4?

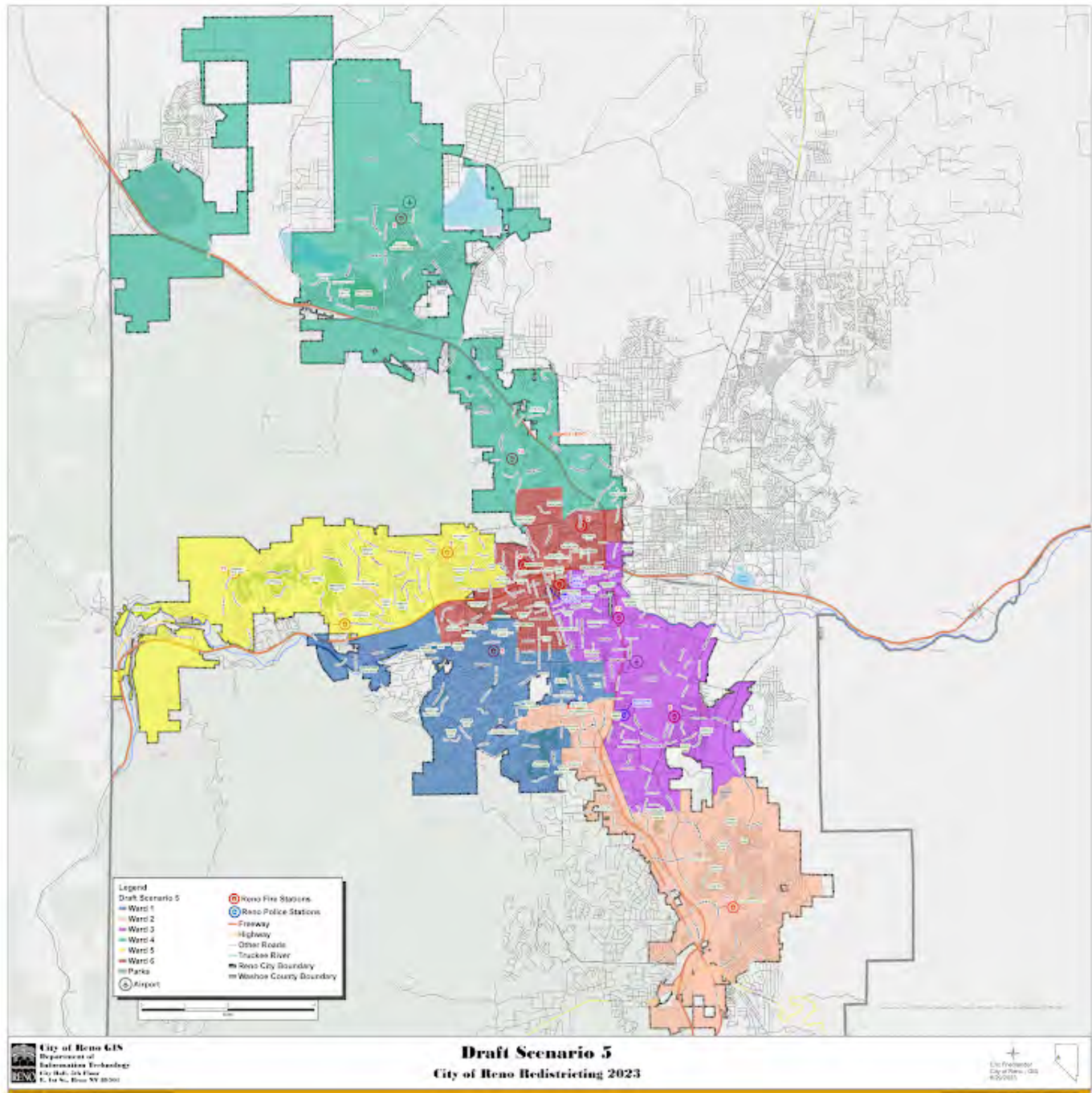
this map will separate my community

.....

Draft Map #5

[Interactive Map](#)

Draft Map Scenario #5



Please rate draft map #5.

Unsatisfied

1 ☐

2 ☐

3 ☐

4 ☐

5 ☒

Highly Satisfied

What do you like about draft map #5?

What could be better about draft map #5?

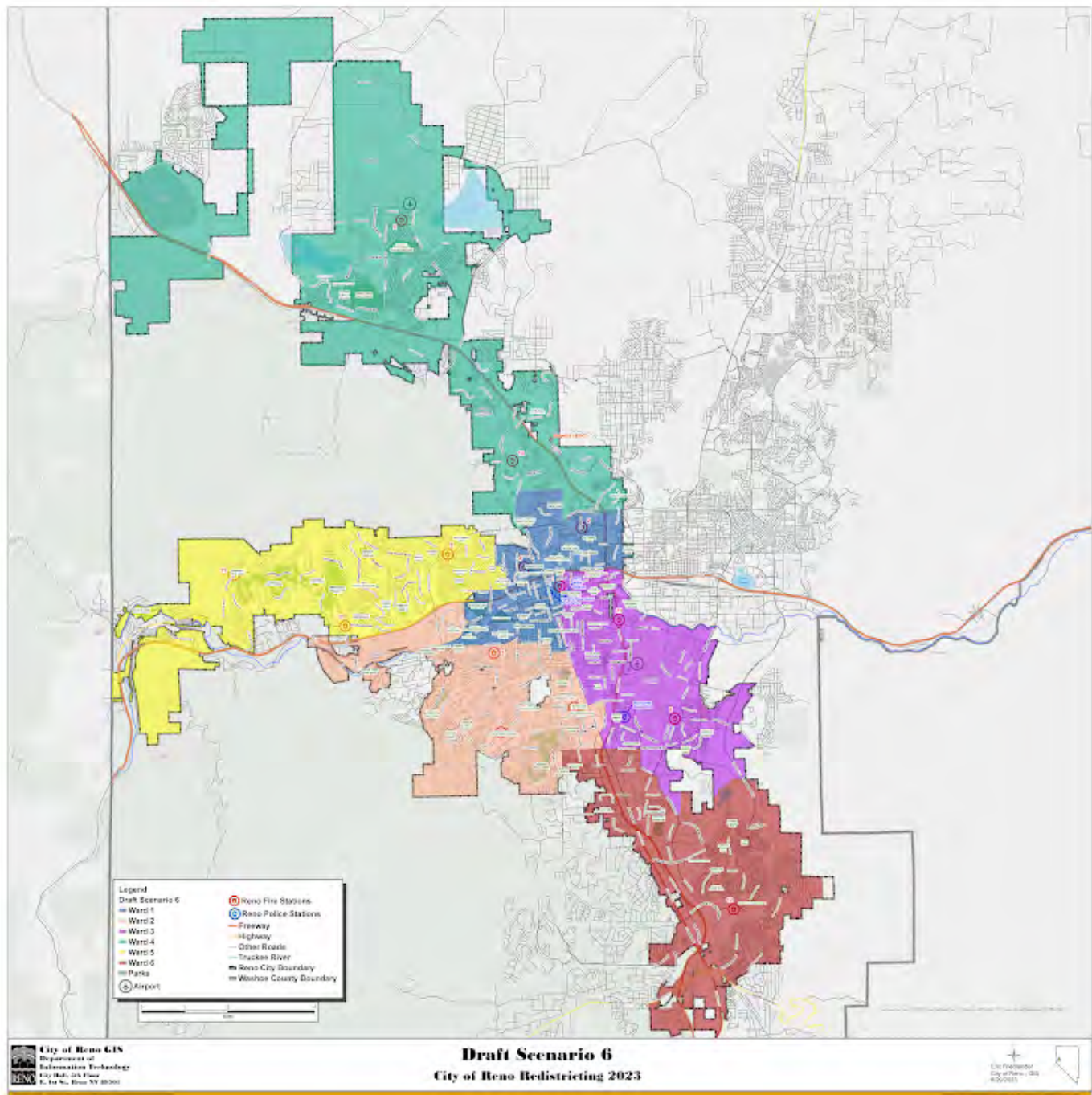
Any additional input you would like to add on draft map #5?

This map will enhance minority participation in the electoral process and unsure that the voices of color are heard and respected

Draft Map #6

[Interactive Map](#)

Draft Map Scenario #6



Please rate draft map #6.

Unsatisfied

1 ☐

2 ☐

3 ☐

4 ☐

5 ☒

Highly Satisfied

What do you like about draft map #6?

What could be better about draft map #6?

Any additional input you would like to add on draft map #6?

This map will enhance minority participation in the electoral process and unsure that the voices of color are heard and respected

Your Information

First Name

Raymond

Last Name

Sanchez

Current Ward

Ward 1

Email or Address

useonlys25@gmail.com

This form was created inside of City of Reno.

Google Forms

Redistricting Draft Maps Feedback

The City of Reno is redrawing its ward boundaries to transition from five to six wards. Please provide your feedback on the six draft scenarios below. Check on [Reno.Gov/Redistricting](https://reno.gov/redistricting) for information about this process.

Draft Map #1

[Interactive Map](#)

Draft Map #1



Please rate draft map #1.

Unsatisfied

1 ☐

2 ☐

3 ☐

4 ☒

5 ☐

Highly Satisfied

What do you like about draft map #1?

It mostly kept the districts similar to what they currently are.

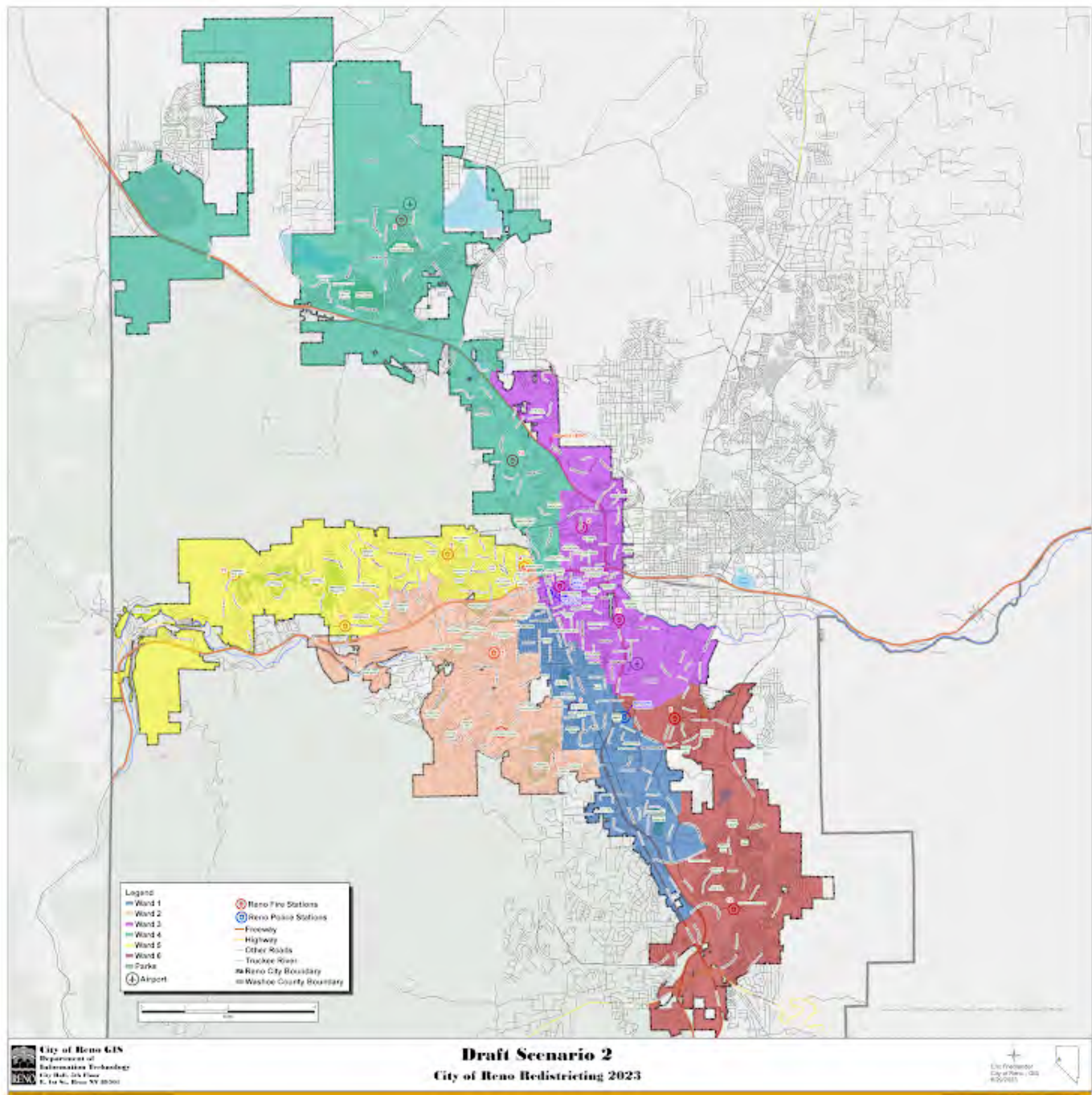
What could be better about draft map #1?

Any additional input you would like to add for draft map #1?

Draft Map #2

[Interactive Map](#)

Draft Map Scenario #2



Please rate draft map #2.

Unsatisfied

1 ☐

2 ☒

3 ☐

4 ☐

5 ☐

Highly Satisfied

What do you like about draft map #2?

Six is down south like what most people expect.

What could be better about draft map #2?

The wards are drastically different from current. Ward 1 has very little remaining of its original.

Any additional input you would like to add for draft map #2?

The wards are too stretched out, don't use clear boundaries, and are not compact.

Draft Map #3

[Interactive Map](#)

Draft Map Scenario #3



Please rate draft map #3.

Unsatisfied

1 ☒

2 ☐

3 ☐

4 ☐

5 ☐

Highly Satisfied

What do you like about draft map #3?

Nothing

What could be better about draft map #3?

Throw it out.

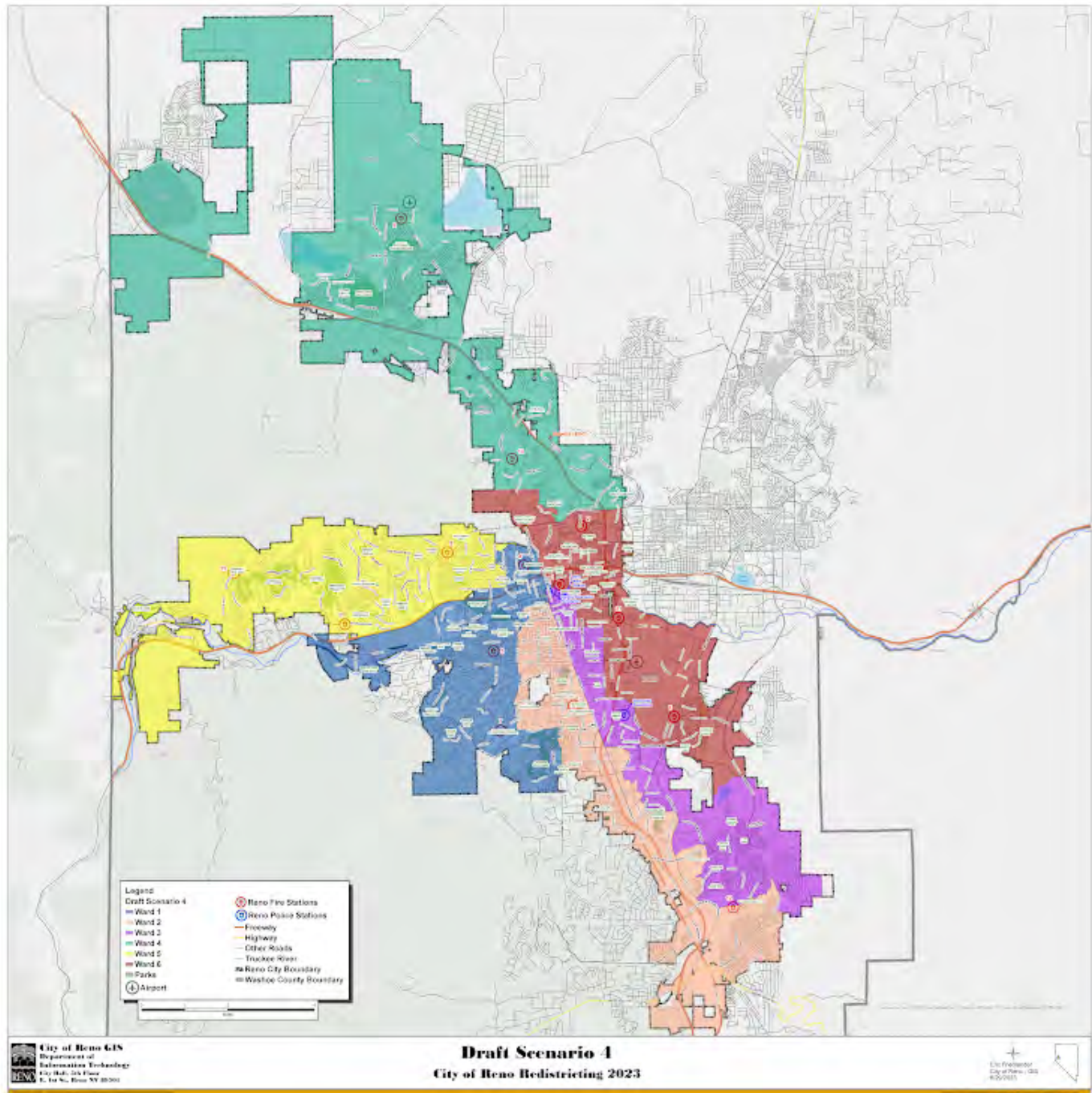
Any additional input you would like to add on draft map #3?

This looks like councilmembers Reese and Taylor drew it for themselves.

Draft Map #4

[Interactive Map](#)

Draft Map Scenario #4



Please rate draft map #4.

Unsatisfied

1 ☐

2 ☒

3 ☐

4 ☐

5 ☐

Highly Satisfied

What do you like about draft map #4?

It kinda keeps wards vaguely where they currently are.

What could be better about draft map #4?

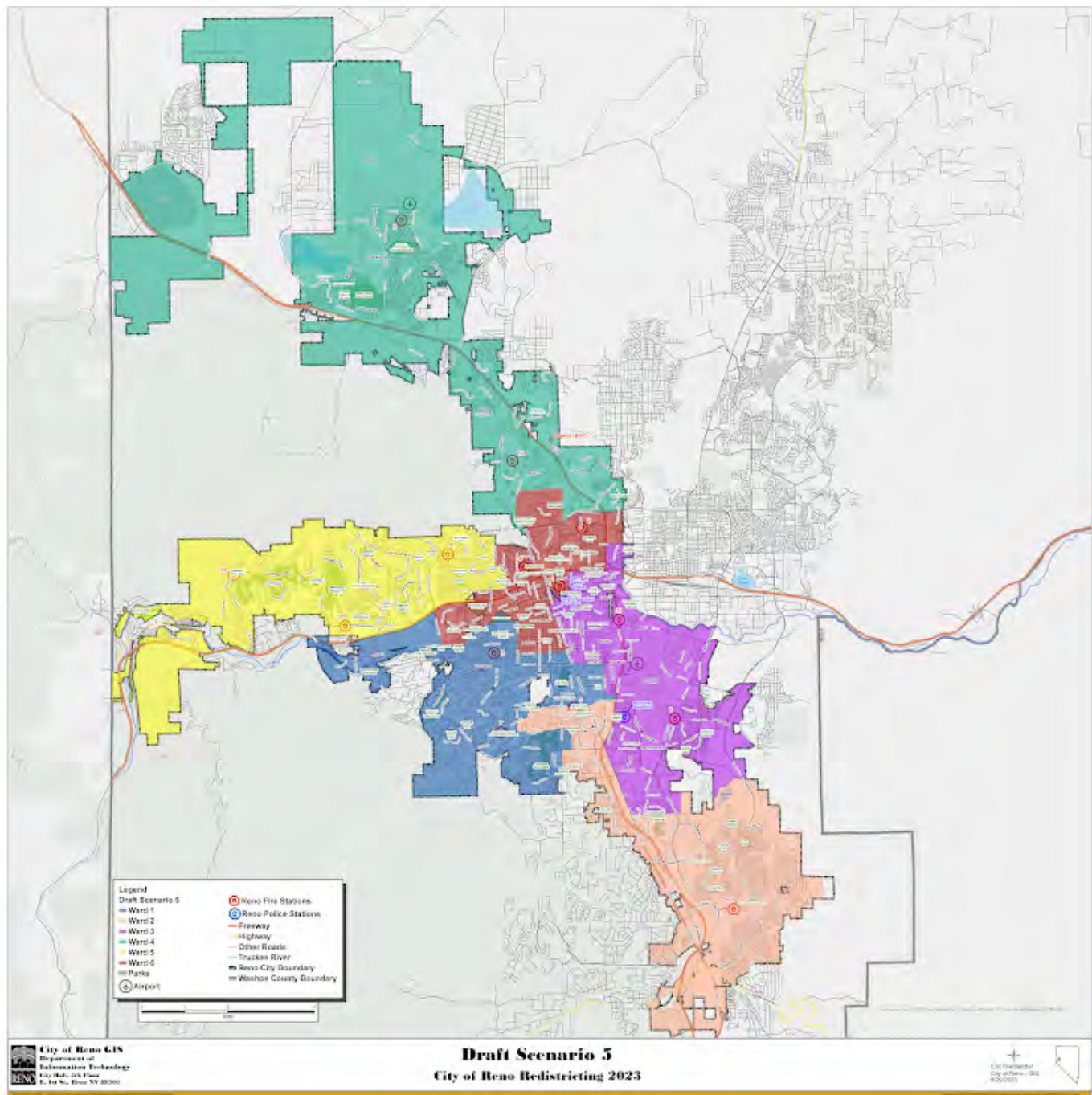
Don't focus on having so many wards touching downtown.

Any additional input you would like to add on draft map #4?

Draft Map #5

[Interactive Map](#)

Draft Map Scenario #5



Please rate draft map #5.

Unsatisfied

1 ☐

2 ☐

3 ☒

4 ☐

5 ☐

Highly Satisfied

What do you like about draft map #5?

Mostly compact

What could be better about draft map #5?

The NW could be tweaked to be more compact.

Any additional input you would like to add on draft map #5?

Draft Map #6

[Interactive Map](#)

Draft Map Scenario #6



Please rate draft map #6.

Unsatisfied

1 ☐

2 ☐

3 ☐

4 ☒

5 ☐

Highly Satisfied

What do you like about draft map #6?

It puts six in the south, where most of the growth is, and is compact.

What could be better about draft map #6?

Clean up the edges to align better with roads and natural barriers.

Any additional input you would like to add on draft map #6?

Your Information

First Name

Judi

Last Name

Rought

Current Ward

1

Email or Address

Judirought@gmail.com

This form was created inside of City of Reno.

Google Forms

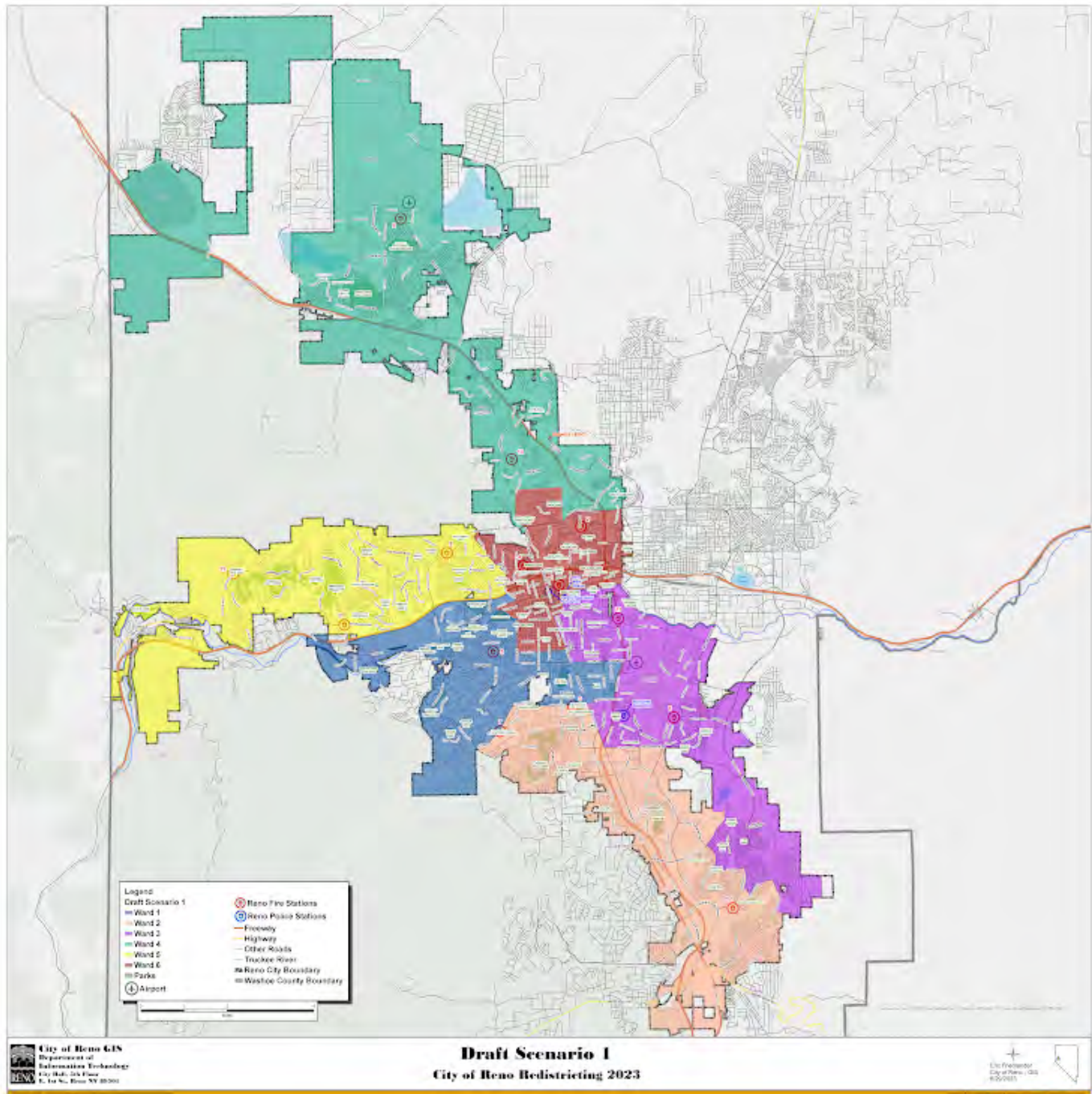
Redistricting Draft Maps Feedback

The City of Reno is redrawing its ward boundaries to transition from five to six wards. Please provide your feedback on the six draft scenarios below. Check on [Reno.Gov/Redistricting](https://reno.gov/redistricting) for information about this process.

Draft Map #1

[Interactive Map](#)

Draft Map #1



Please rate draft map #1.

Unsatisfied

1 ☐

2 ☐

3 ☒

4 ☐

5 ☐

Highly Satisfied

What do you like about draft map #1?

Cohesive neighborhood

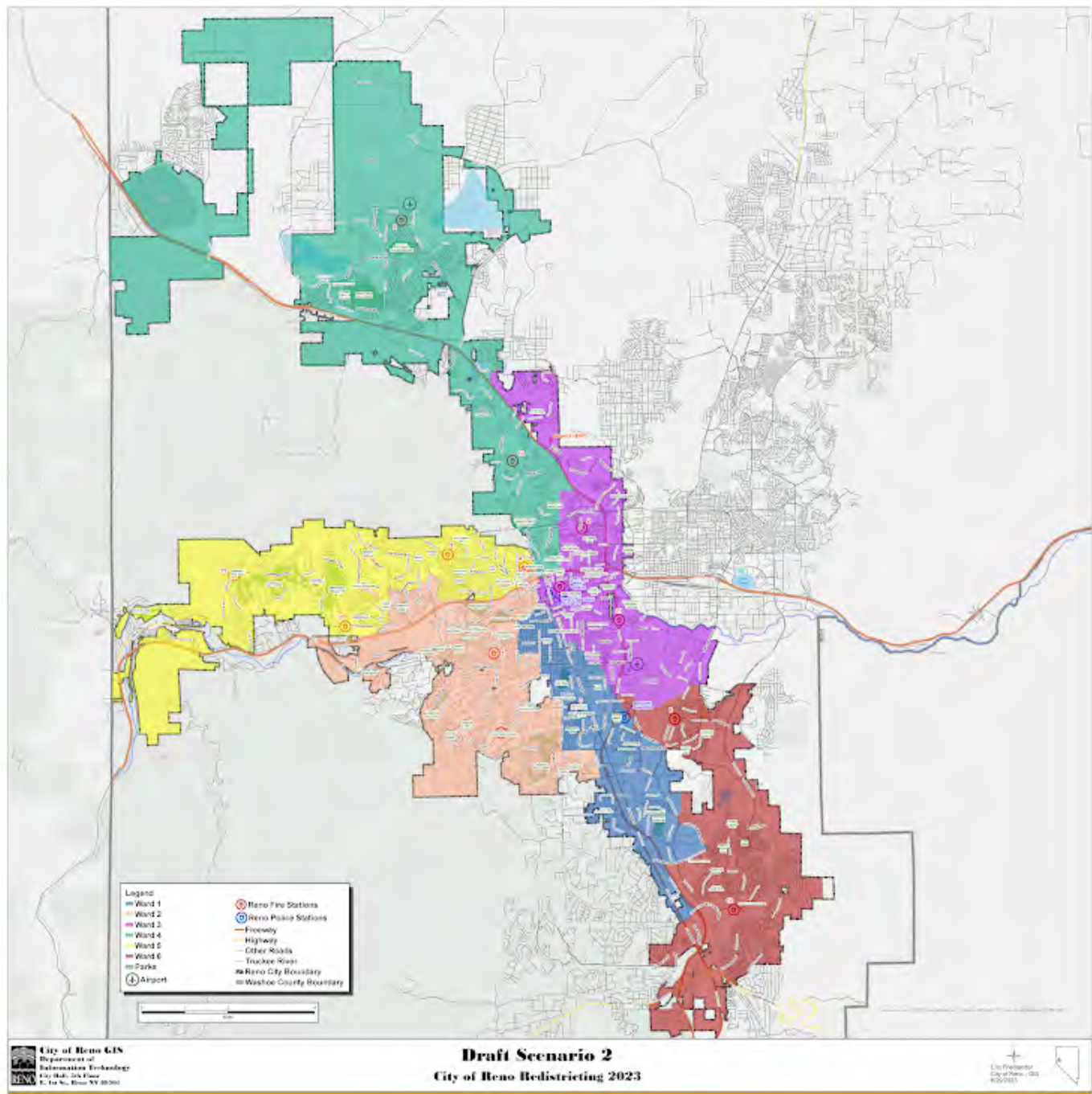
What could be better about draft map #1?

Any additional input you would like to add for draft map #1?

Draft Map #2

[Interactive Map](#)

Draft Map Scenario #2



Please rate draft map #2.

Unsatisfied

1 ☐

2 ☐

3 ☐

4 ☐

5 ☒

Highly Satisfied

What do you like about draft map #2?

Cohesive neighborhood

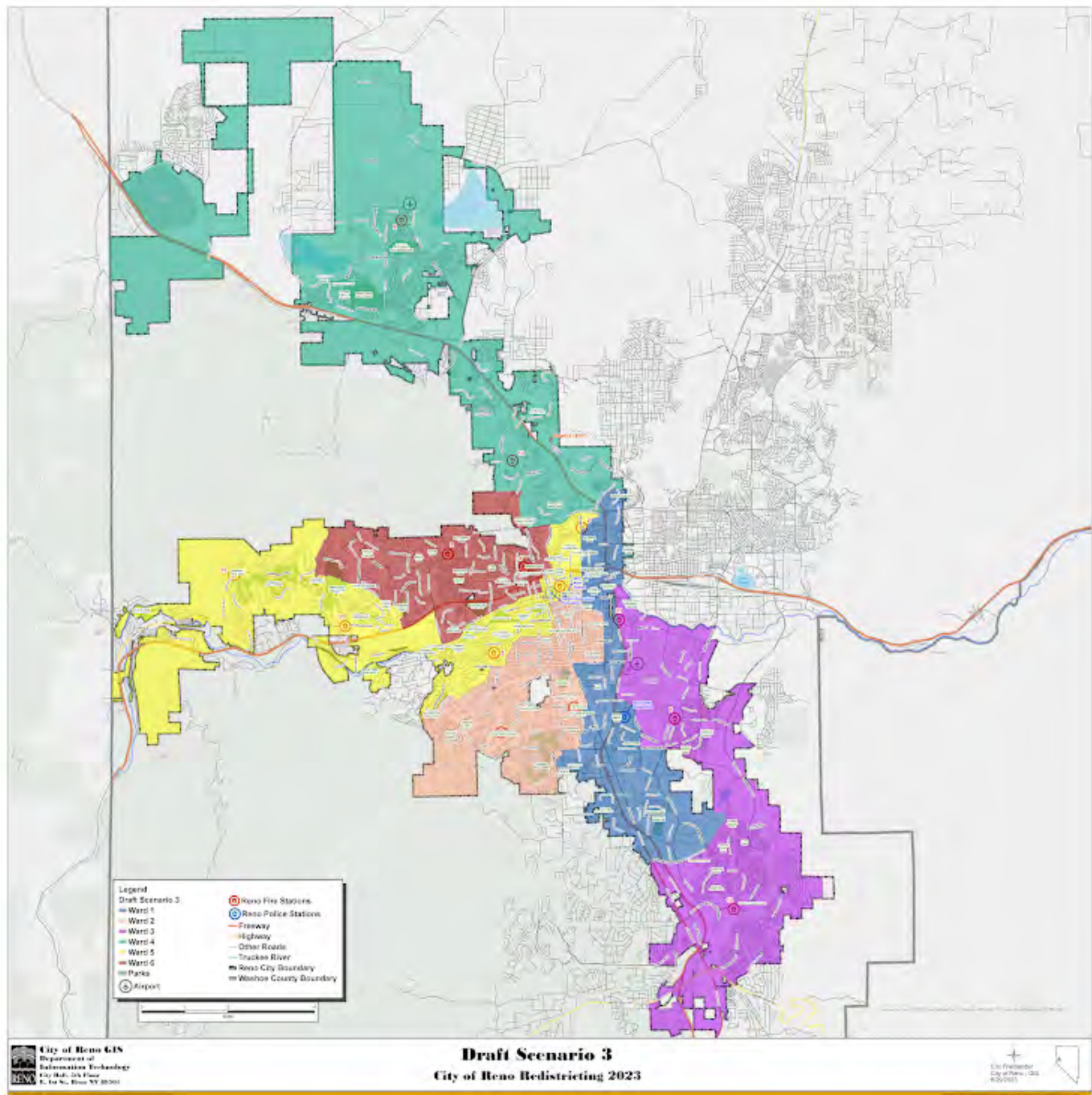
What could be better about draft map #2?

Any additional input you would like to add for draft map #2?

Draft Map #3

[Interactive Map](#)

Draft Map Scenario #3



Please rate draft map #3.

Unsatisfied

1 ☒

2 ☐

3 ☐

4 ☐

5 ☐

Highly Satisfied

What do you like about draft map #3?

Disjointed neighborhood

What could be better about draft map #3?

Any additional input you would like to add on draft map #3?

Draft Map #4

[Interactive Map](#)

Draft Map Scenario #4



Please rate draft map #4.

Unsatisfied

1 ☐

2 ☐

3 ☒

4 ☐

5 ☐

Highly Satisfied

What do you like about draft map #4?

What could be better about draft map #4?

Any additional input you would like to add on draft map #4?

Draft Map #5

[Interactive Map](#)

Draft Map Scenario #5



Please rate draft map #5.

Unsatisfied

1 ☒

2 ☐

3 ☐

4 ☐

5 ☐

Highly Satisfied

What do you like about draft map #5?

Nothing

What could be better about draft map #5?

Any additional input you would like to add on draft map #5?

My neighborhood too disjointed

Draft Map #6

[Interactive Map](#)

Draft Map Scenario #6



Please rate draft map #6.

Unsatisfied

1 ☒

2 ☐

3 ☐

4 ☐

5 ☐

Highly Satisfied

What do you like about draft map #6?

.....

What could be better about draft map #6?

.....

Any additional input you would like to add on draft map #6?

.....

Your Information

First Name

Heather

.....

Last Name

DeAngeli

Current Ward

1

Email or Address

deangelifamily@charter.net

This form was created inside of City of Reno.

Google Forms

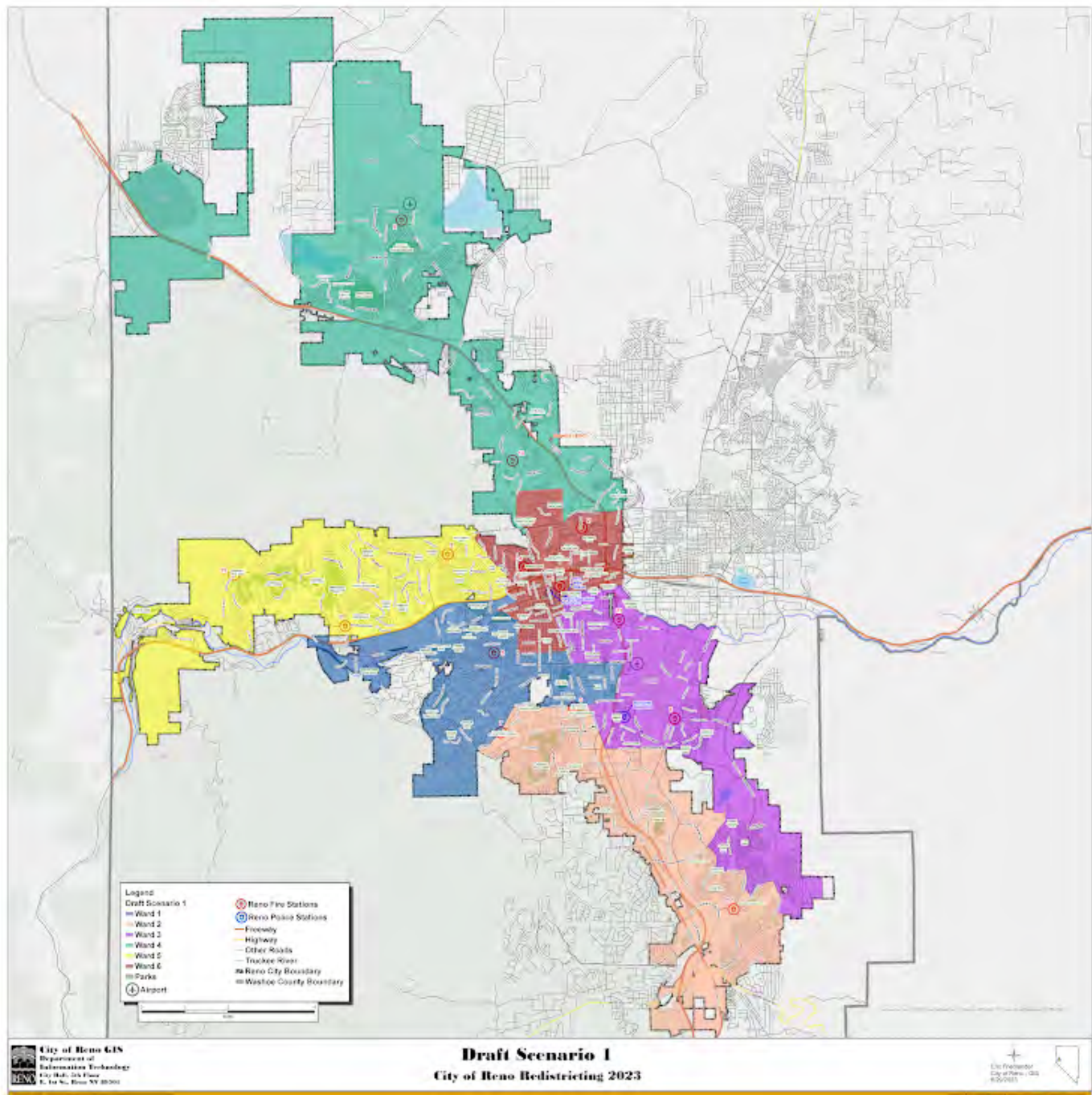
Redistricting Draft Maps Feedback

The City of Reno is redrawing its ward boundaries to transition from five to six wards. Please provide your feedback on the six draft scenarios below. Check on [Reno.Gov/Redistricting](https://reno.gov/redistricting) for information about this process.

Draft Map #1

[Interactive Map](#)

Draft Map #1



Please rate draft map #1.

Unsatisfied

1 ☐

2 ☐

3 ☐

4 ☐

5 ☒

Highly Satisfied

What do you like about draft map #1?

It seems to have the fairest distribution of population.

What could be better about draft map #1?

nothing

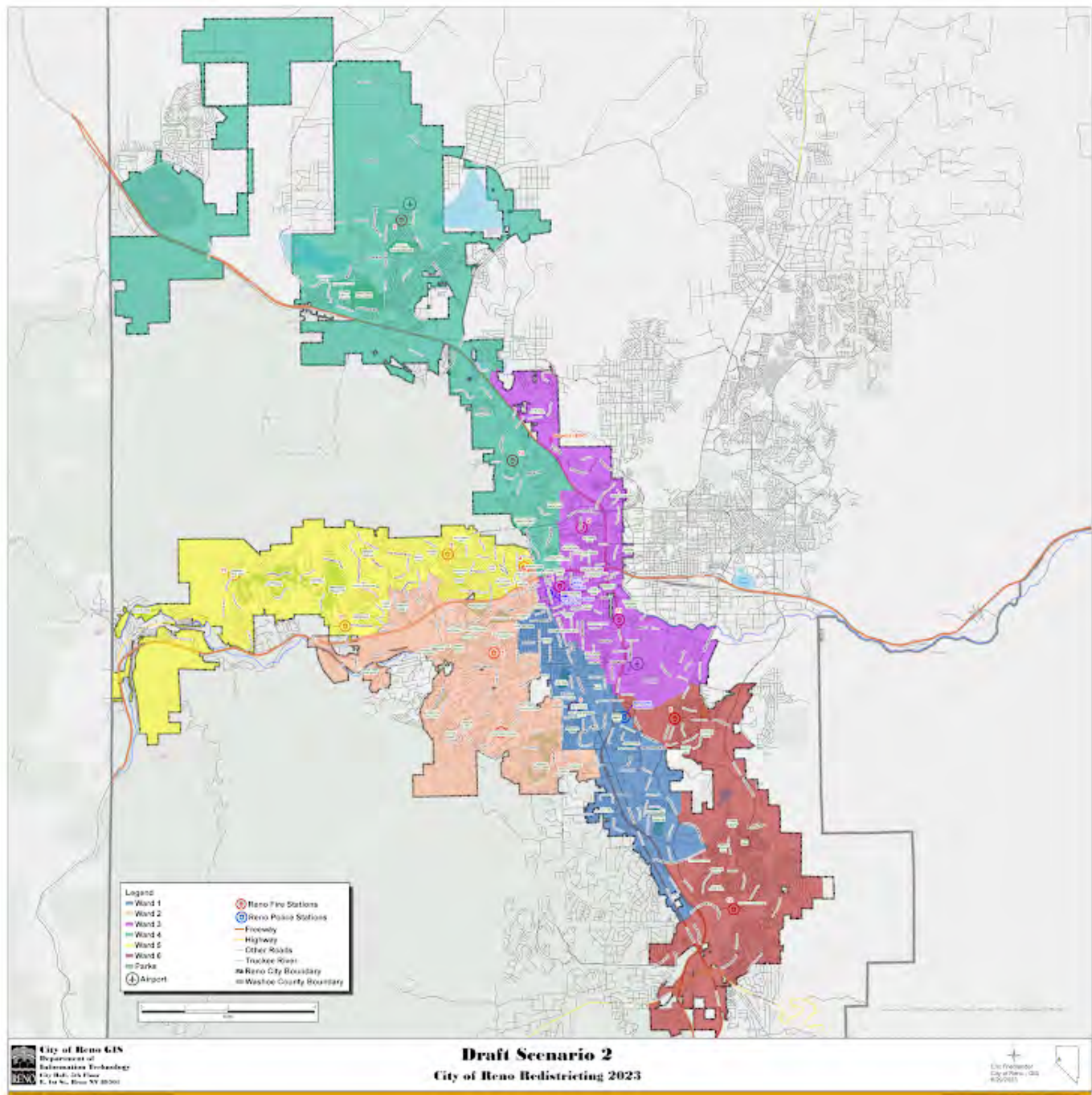
Any additional input you would like to add for draft map #1?

no

Draft Map #2

[Interactive Map](#)

Draft Map Scenario #2



Please rate draft map #2.

Unsatisfied

1 ☐

2 ☐

3 ☐

4 ☒

5 ☐

Highly Satisfied

What do you like about draft map #2?

It is a good distribution of population

What could be better about draft map #2?

Nothing

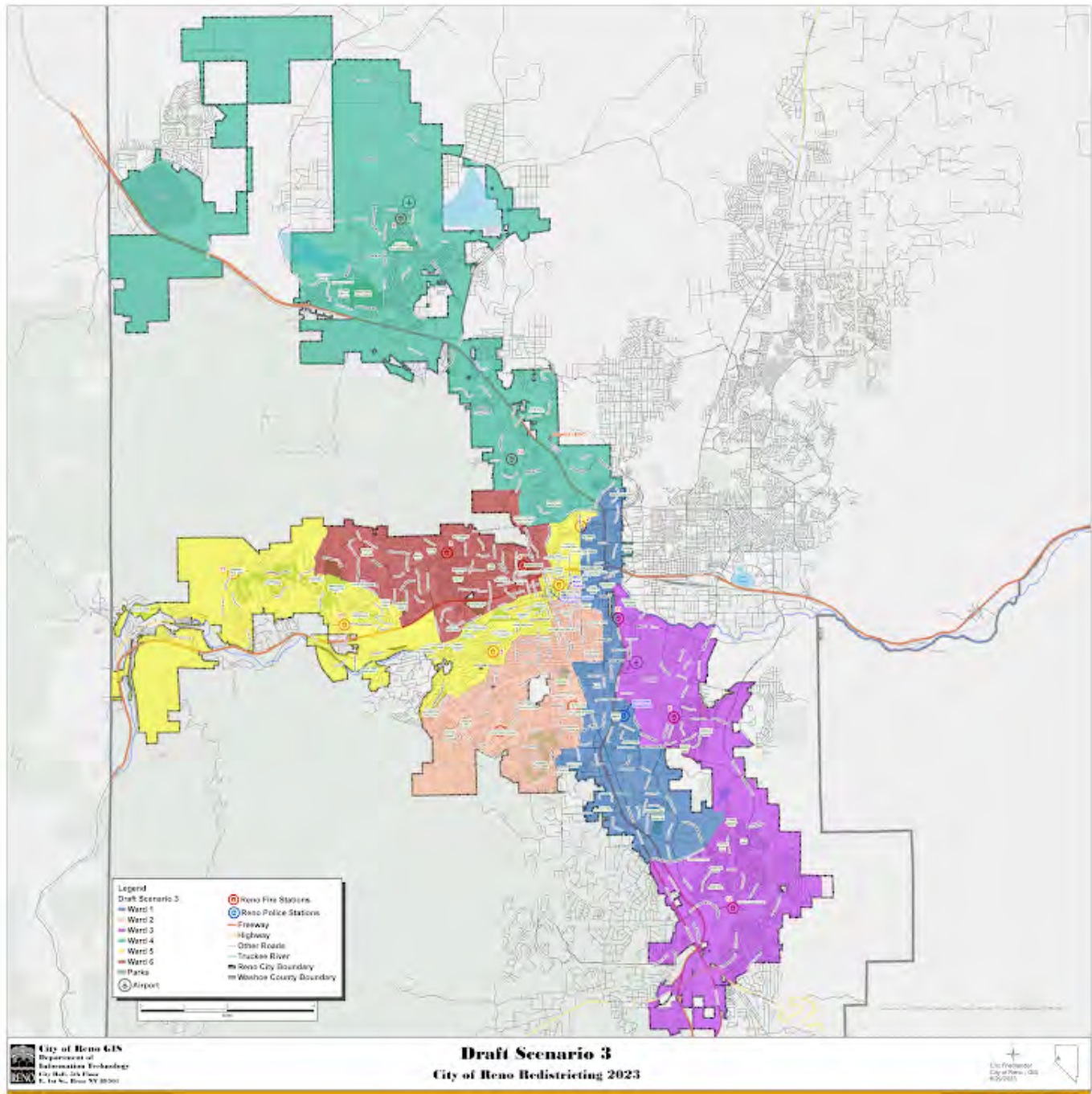
Any additional input you would like to add for draft map #2?

no

Draft Map #3

[Interactive Map](#)

Draft Map Scenario #3



Please rate draft map #3.

Unsatisfied

1 ☒

2 ☐

3 ☐

4 ☐

5 ☐

Highly Satisfied

What do you like about draft map #3?

Nothing

What could be better about draft map #3?

Not a good distribution of population

Any additional input you would like to add on draft map #3?

NO

Draft Map #4

[Interactive Map](#)

Draft Map Scenario #4



Please rate draft map #4.

Unsatisfied

1 ☐

2 ☒

3 ☐

4 ☐

5 ☐

Highly Satisfied

What do you like about draft map #4?

Not a fan

What could be better about draft map #4?

Redraw to map #1

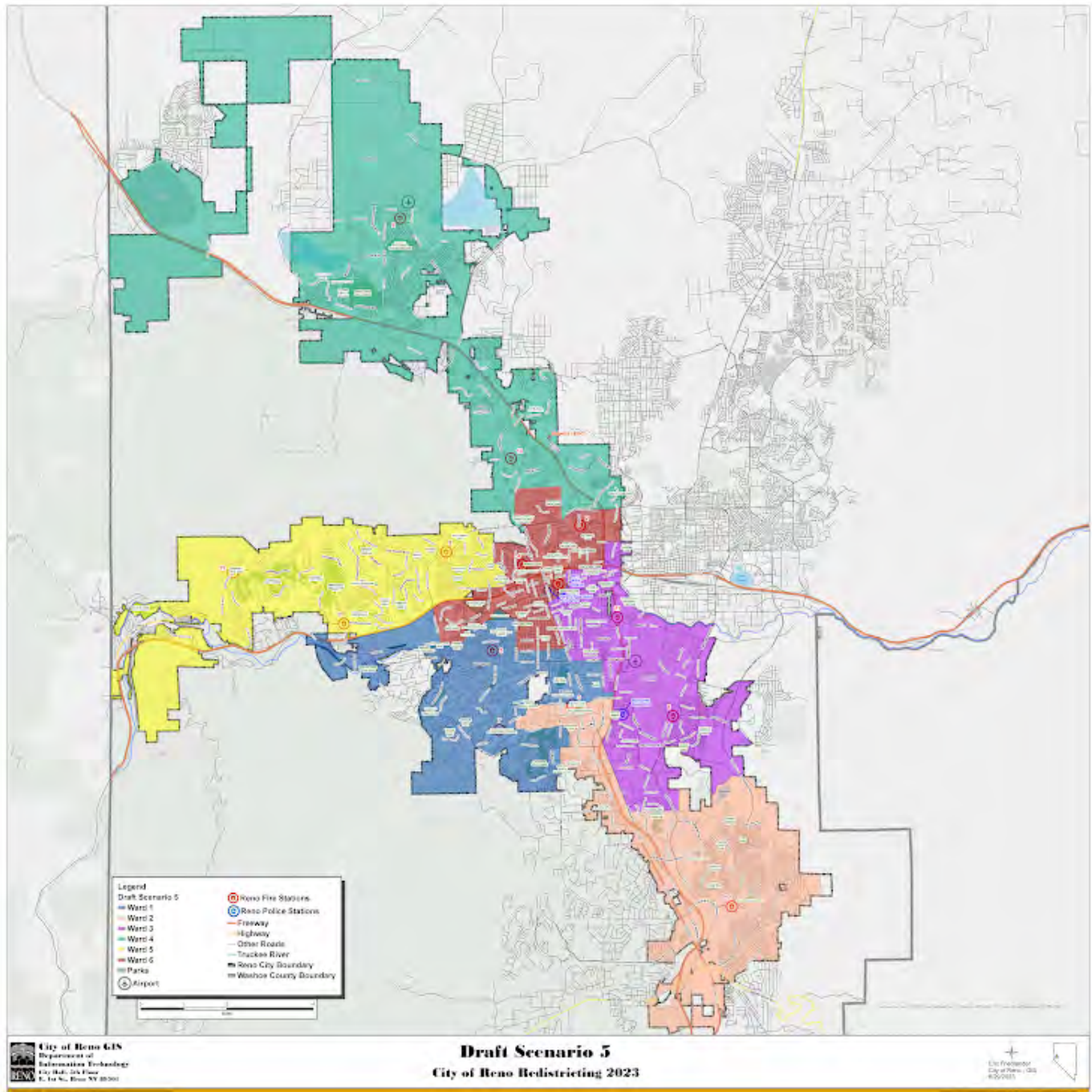
Any additional input you would like to add on draft map #4?

No

Draft Map #5

[Interactive Map](#)

Draft Map Scenario #5



Please rate draft map #5.

Unsatisfied

1 ☐

2 ☐

3 ☒

4 ☐

5 ☐

Highly Satisfied

What do you like about draft map #5?

The population distribution is better than map #3.

What could be better about draft map #5?

Redistribute to map #1

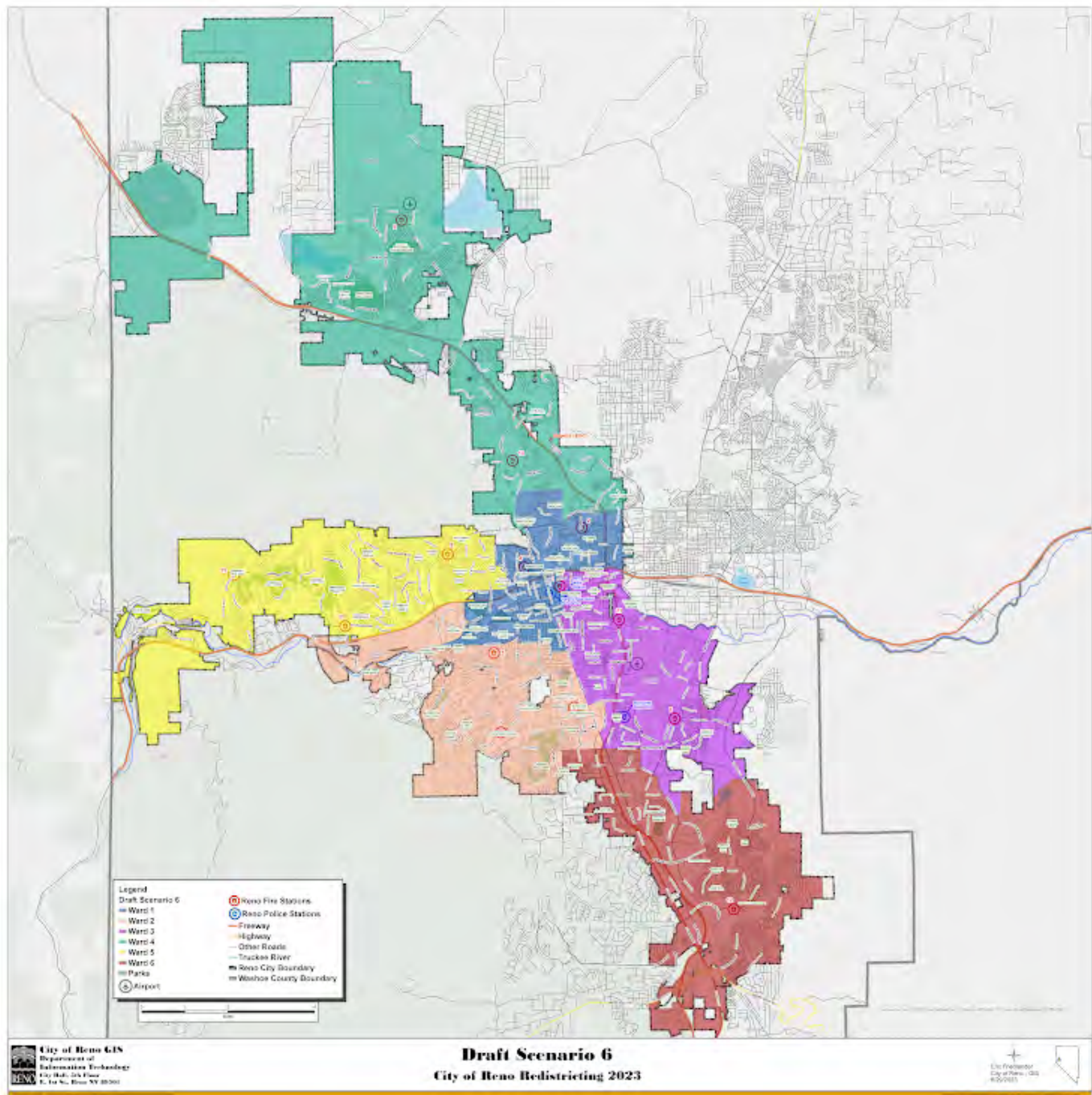
Any additional input you would like to add on draft map #5?

No

Draft Map #6

[Interactive Map](#)

Draft Map Scenario #6



Please rate draft map #6.

Unsatisfied

1 ☒

2 ☐

3 ☐

4 ☐

5 ☐

Highly Satisfied

What do you like about draft map #6?

Not a fan

What could be better about draft map #6?

Redistribute population to map #1

Any additional input you would like to add on draft map #6?

No

Your Information

First Name

Denise

Last Name

Stathes

Current Ward

3

Email or Address

dstathes@gmail.com

This form was created inside of City of Reno.

Google Forms

Redistricting Draft Maps Feedback

The City of Reno is redrawing its ward boundaries to transition from five to six wards. Please provide your feedback on the six draft scenarios below. Check on [Reno.Gov/Redistricting](https://reno.gov/redistricting) for information about this process.

Draft Map #1

[Interactive Map](#)

Draft Map #1



Please rate draft map #1.

Unsatisfied

1 ☐

2 ☒

3 ☐

4 ☐

5 ☐

Highly Satisfied

What do you like about draft map #1?

It is almost fair and equal

What could be better about draft map #1?

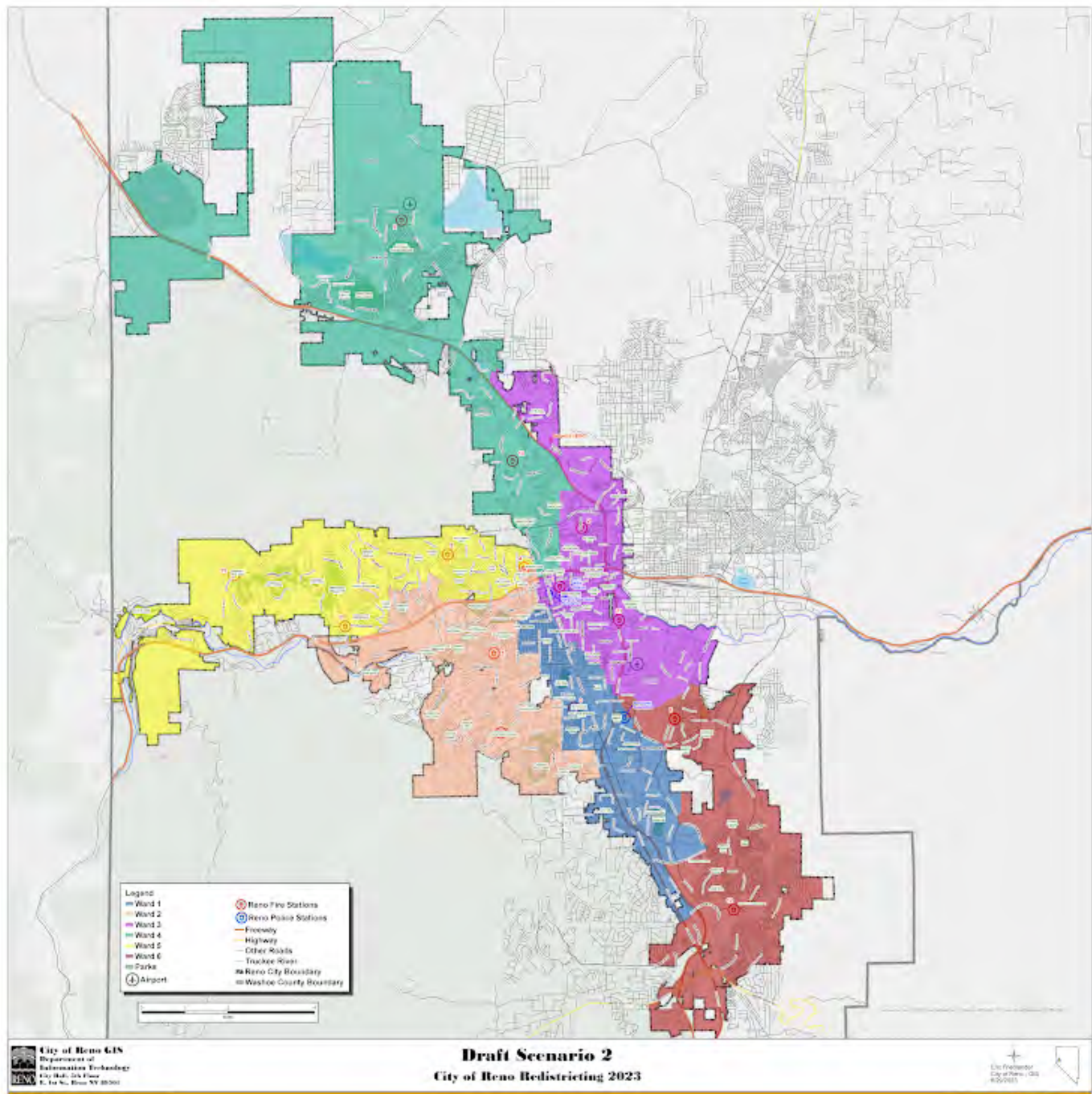
The districts represented in red, blue and green could be of a more equal distribution

Any additional input you would like to add for draft map #1?

Draft Map #2

[Interactive Map](#)

Draft Map Scenario #2



Please rate draft map #2.

Unsatisfied

1 ☐

2 ☐

3 ☒

4 ☐

5 ☐

Highly Satisfied

What do you like about draft map #2?

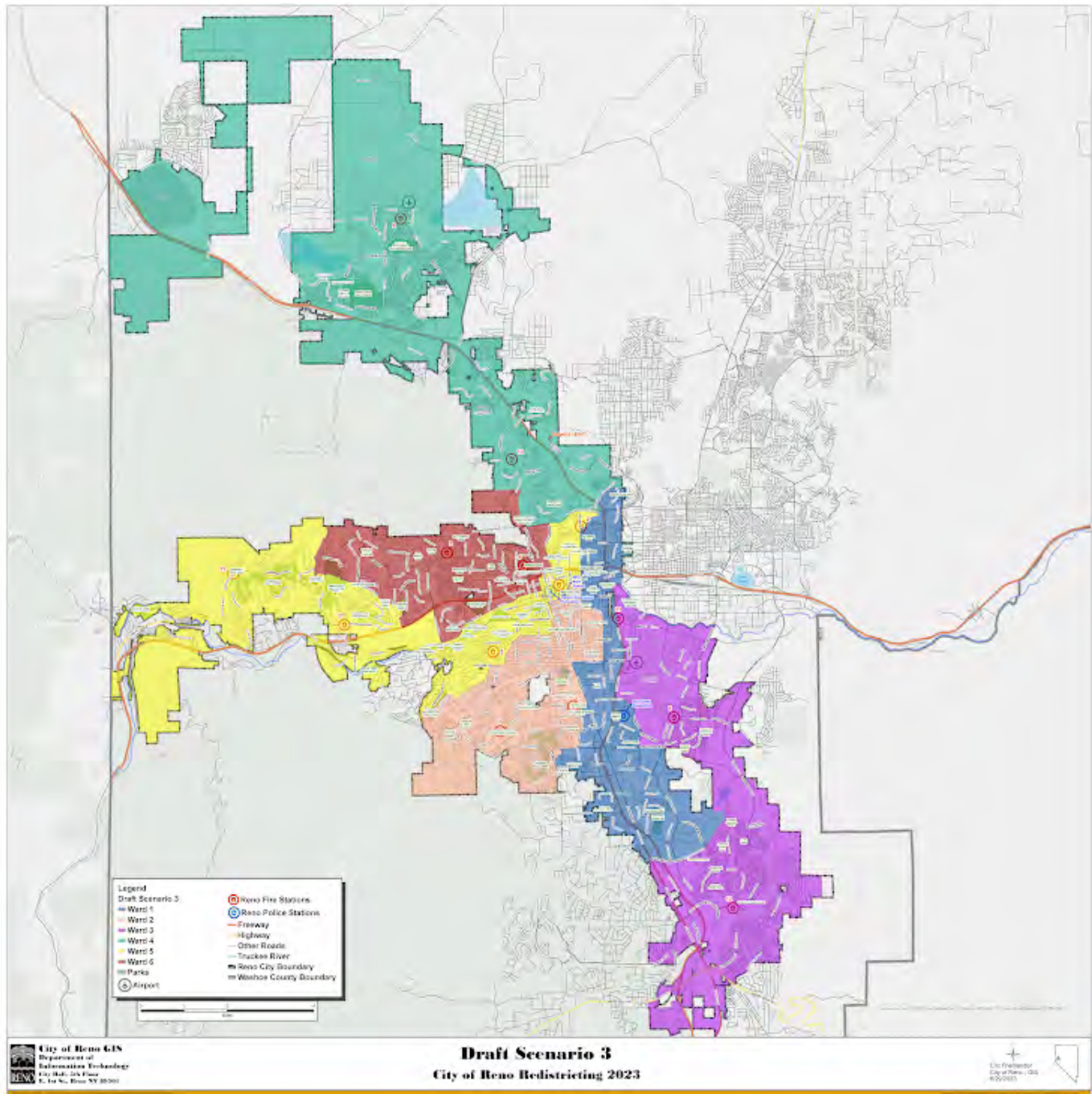
What could be better about draft map #2?

Any additional input you would like to add for draft map #2?

Draft Map #3

[Interactive Map](#)

Draft Map Scenario #3



Please rate draft map #3.

Unsatisfied

1 ☐

2 ☐

3 ☒

4 ☐

5 ☐

Highly Satisfied

What do you like about draft map #3?

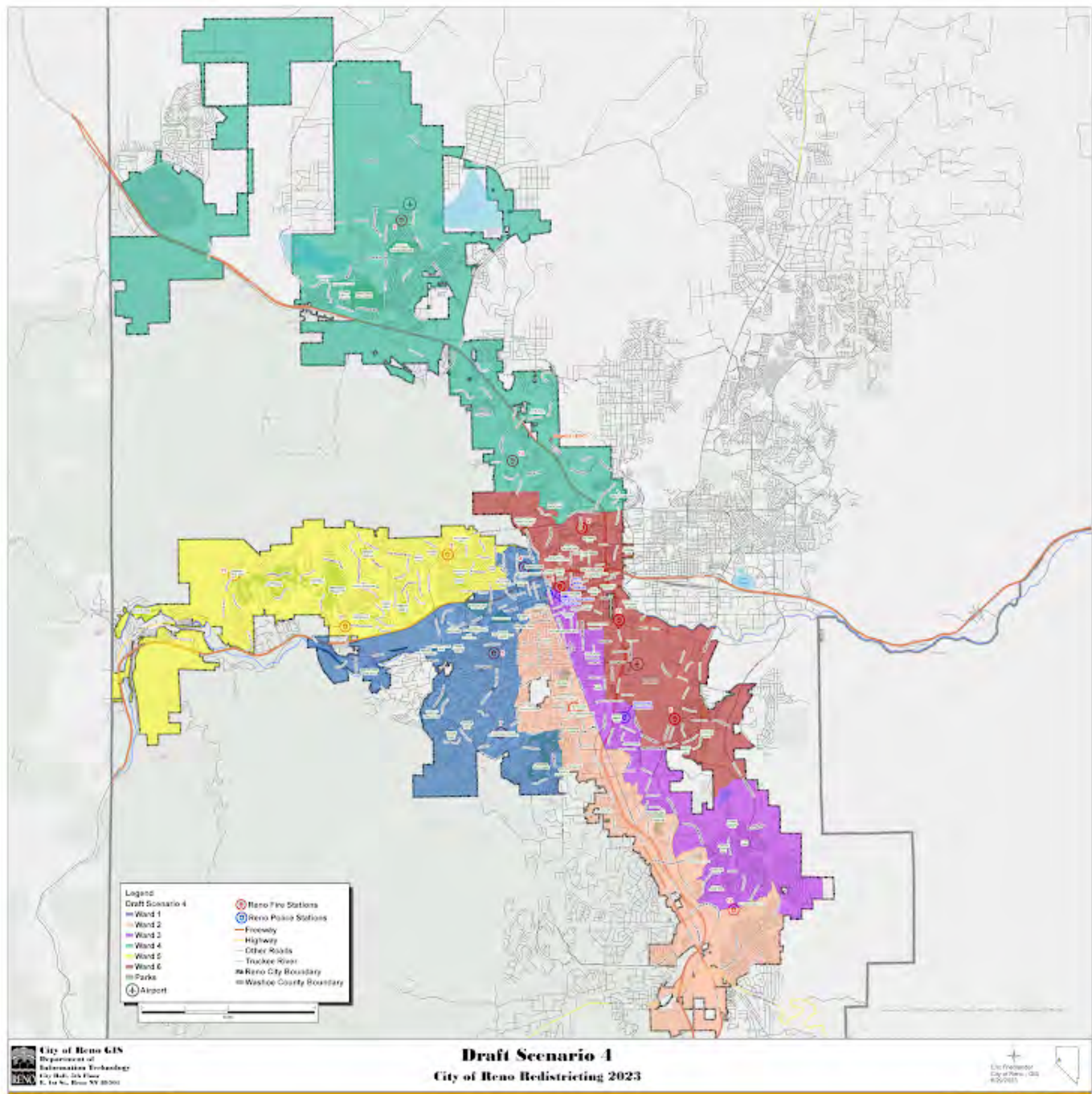
What could be better about draft map #3?

Any additional input you would like to add on draft map #3?

Draft Map #4

[Interactive Map](#)

Draft Map Scenario #4



Please rate draft map #4.

Unsatisfied

1 ☐

2 ☐

3 ☒

4 ☐

5 ☐

Highly Satisfied

What do you like about draft map #4?

All colors are more equal in representation

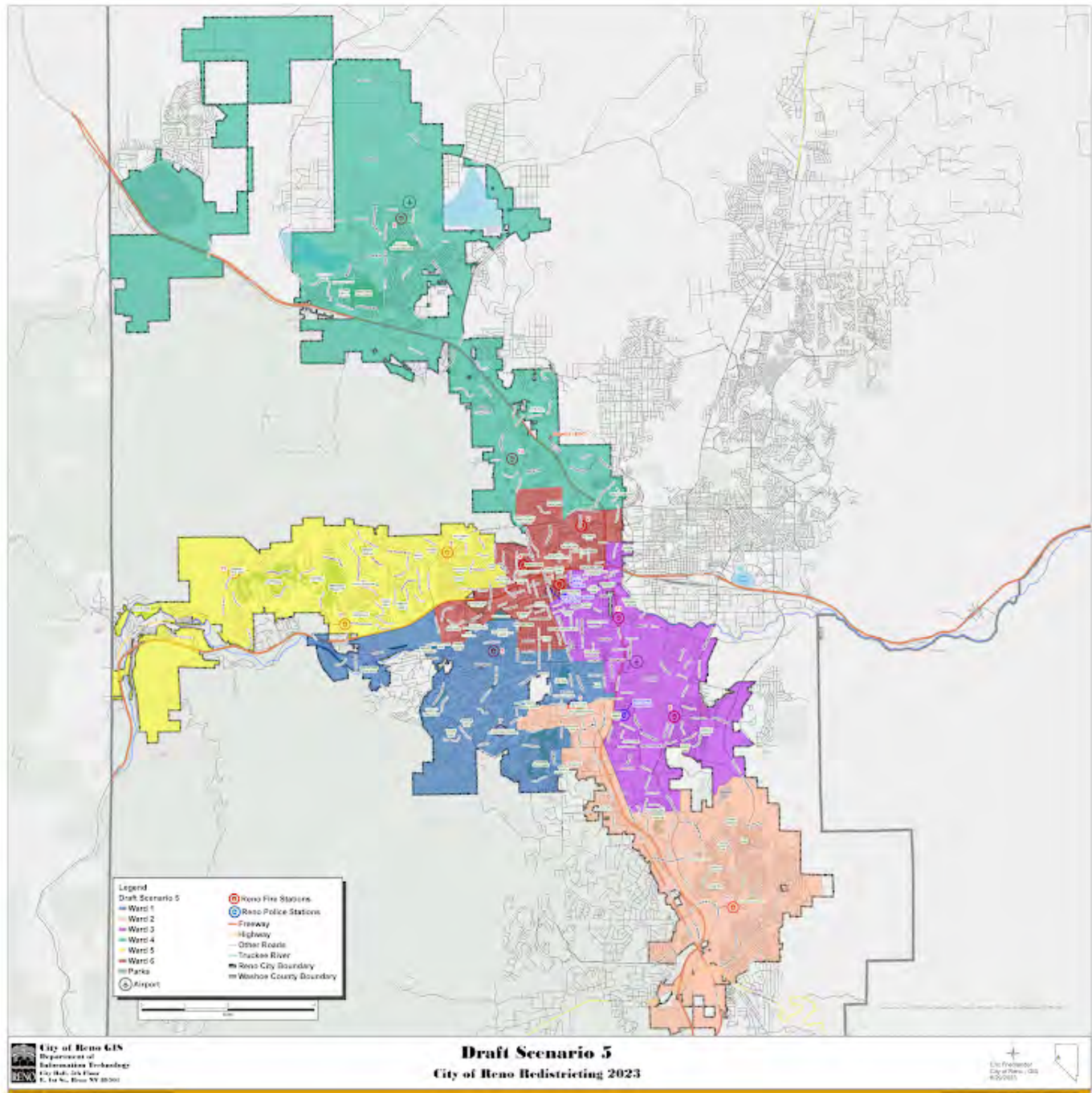
What could be better about draft map #4?

Any additional input you would like to add on draft map #4?

Draft Map #5

[Interactive Map](#)

Draft Map Scenario #5



Please rate draft map #5.

Unsatisfied

1 ☐

2 ☐

3 ☒

4 ☐

5 ☐

Highly Satisfied

What do you like about draft map #5?

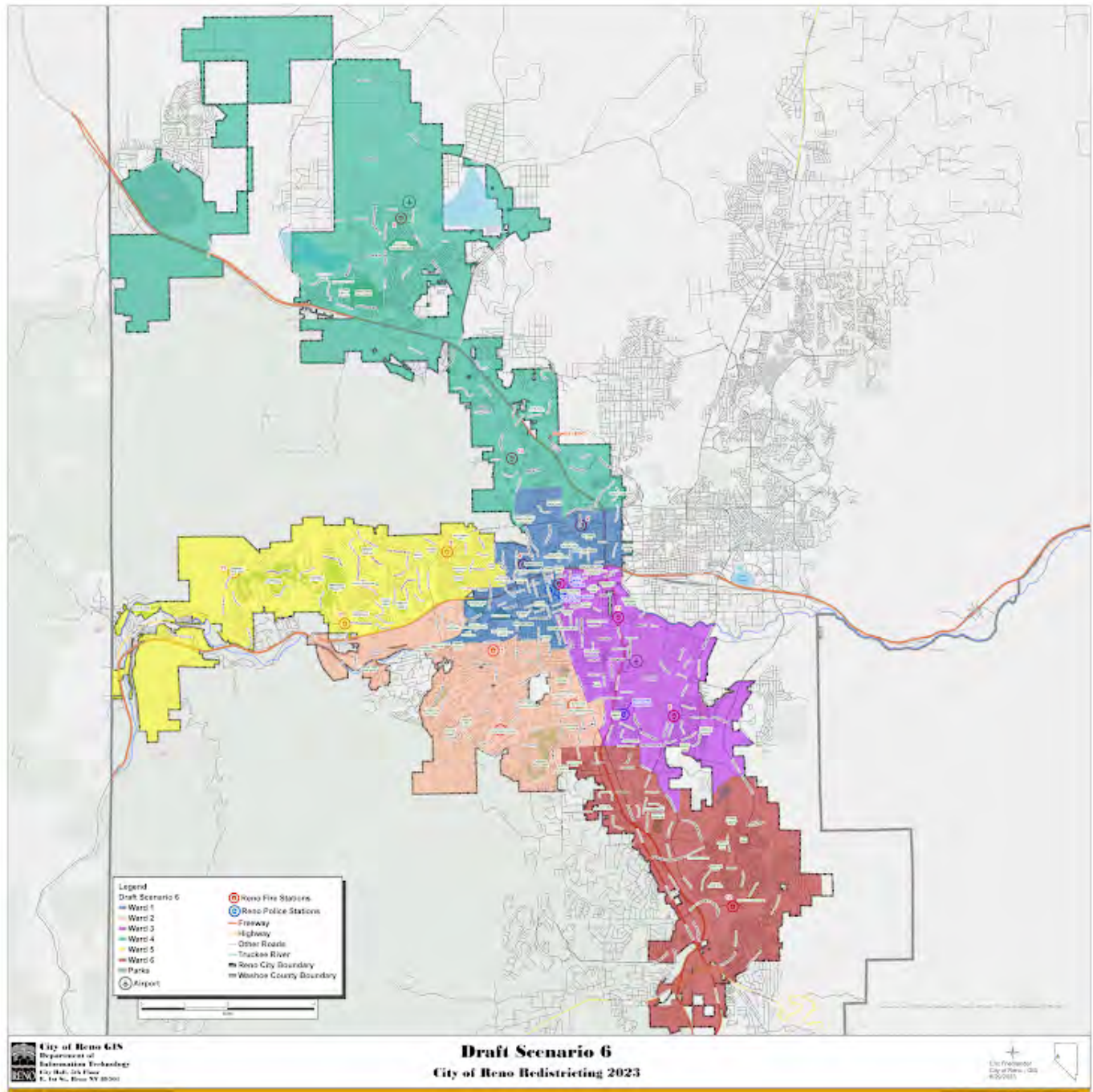
What could be better about draft map #5?

Any additional input you would like to add on draft map #5?

Draft Map #6

[Interactive Map](#)

Draft Map Scenario #6



Please rate draft map #6.

Unsatisfied

1 ☐

2 ☐

3 ☒

4 ☐

5 ☐

Highly Satisfied

What do you like about draft map #6?

What could be better about draft map #6?

Any additional input you would like to add on draft map #6?

Your Information

First Name

Leanna

Last Name

Maschiuno

Current Ward

Email or Address

This form was created inside of City of Reno.

Google Forms

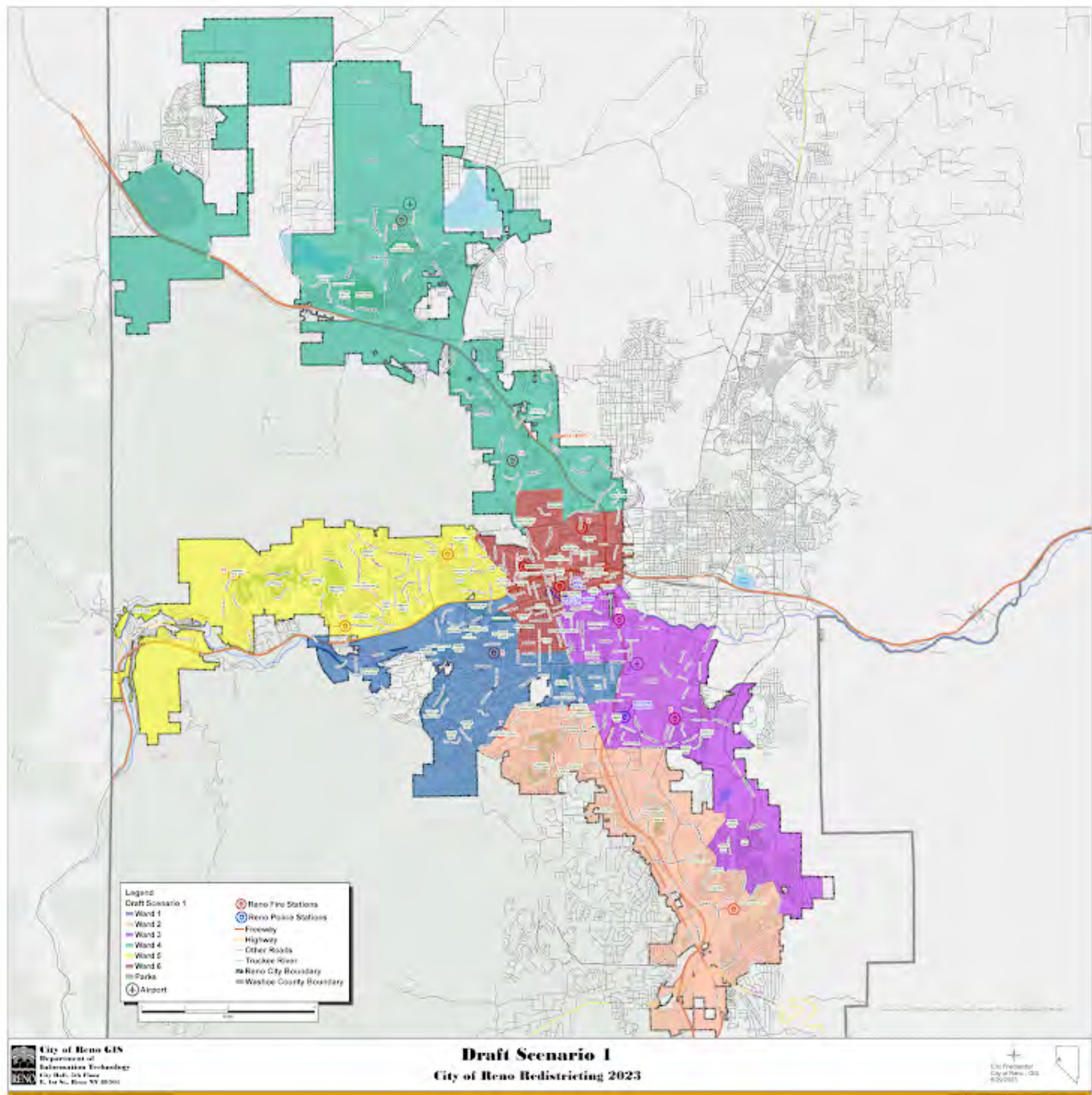
Redistricting Draft Maps Feedback

The City of Reno is redrawing its ward boundaries to transition from five to six wards. Please provide your feedback on the six draft scenarios below. Check on [Reno.Gov/Redistricting](https://reno.gov/redistricting) for information about this process.

Draft Map #1

[Interactive Map](#)

Draft Map #1



Please rate draft map #1.

Unsatisfied

1 ☒

2 ☐

3 ☐

4 ☐

5 ☐

Highly Satisfied

What do you like about draft map #1?

Ward 5 is to big, which continues to ignore needs of Old NW

What could be better about draft map #1?

Ward 5 is to big, which continues to ignore needs of Old NW

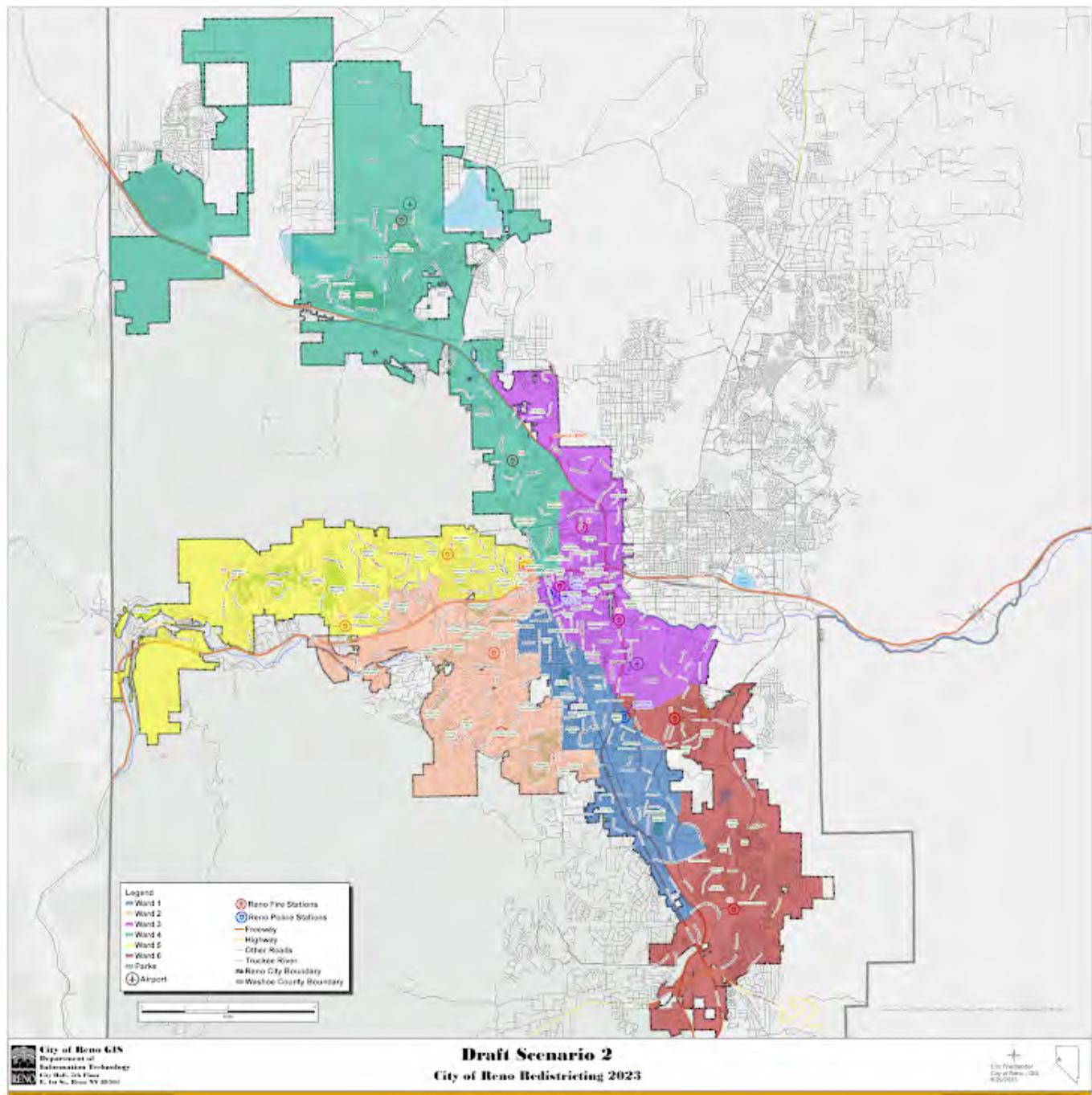
Any additional input you would like to add for draft map #1?

Ward 5 is to big, which continues to ignore needs of Old NW

Draft Map #2

[Interactive Map](#)

Draft Map Scenario #2



Please rate draft map #2.

Unsatisfied

1 ☒

2 ☐

3 ☐

4 ☐

5 ☐

Highly Satisfied

What do you like about draft map #2?

Ward 5 is to big, which continues to ignore needs of Old NW

What could be better about draft map #2?

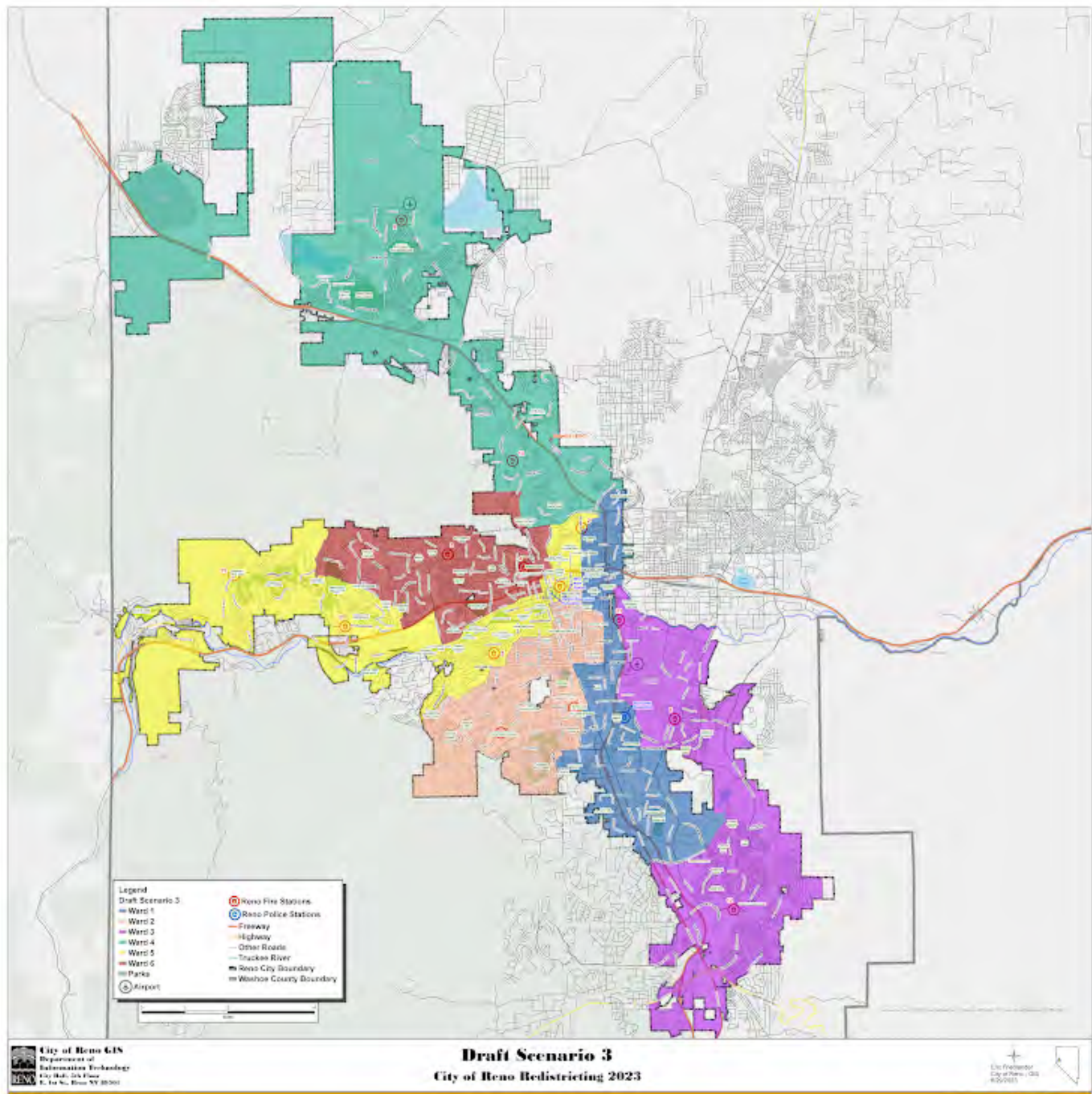
Any additional input you would like to add for draft map #2?

Ward 5 is to big, which continues to ignore needs of Old NW

Draft Map #3

[Interactive Map](#)

Draft Map Scenario #3



Please rate draft map #3.

Unsatisfied

1 ☐

2 ☒

3 ☐

4 ☐

5 ☐

Highly Satisfied

What do you like about draft map #3?

I like that ward 6 is not apart of ward 5

What could be better about draft map #3?

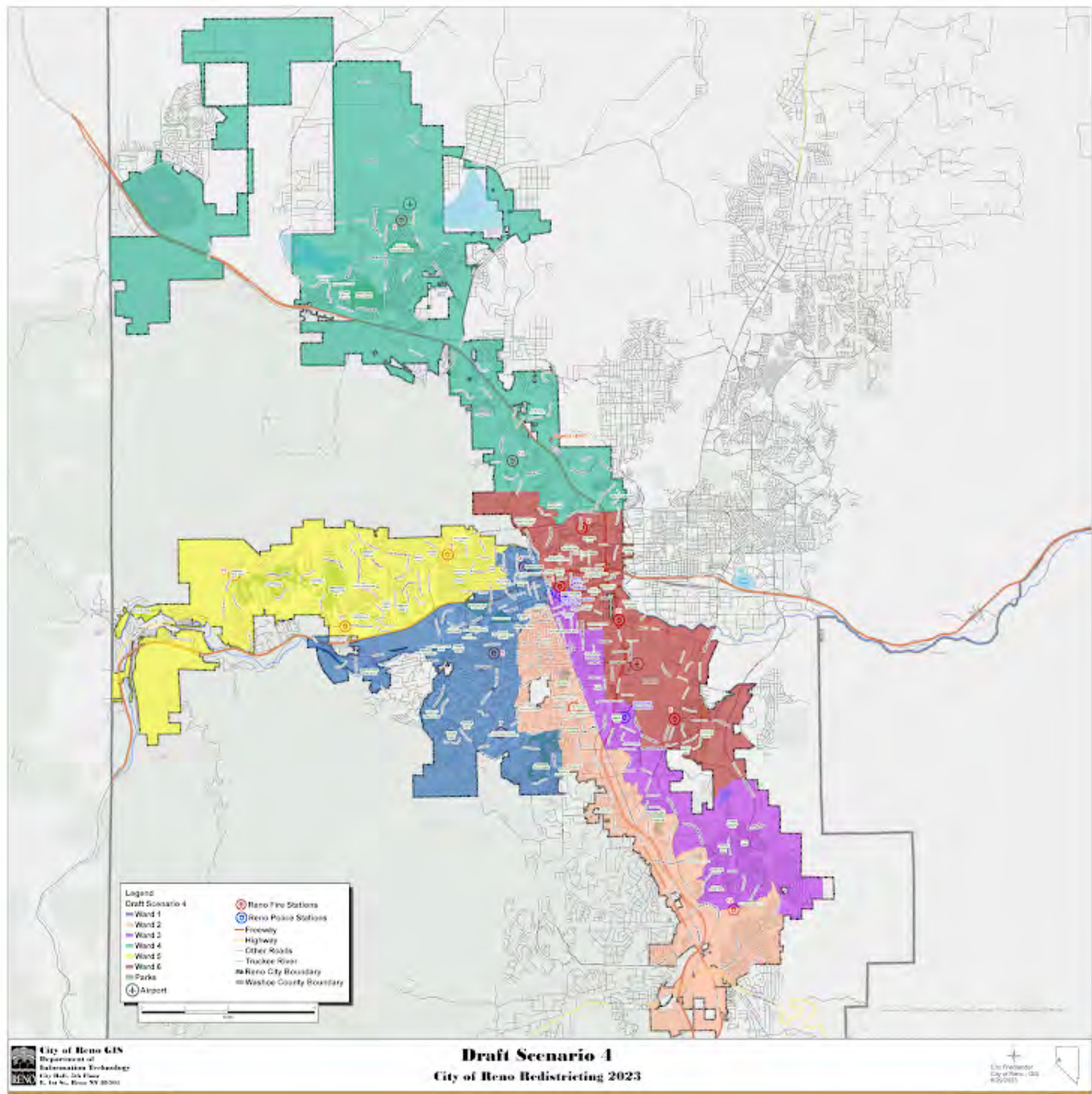
Ward 5 is still too big

Any additional input you would like to add on draft map #3?

Draft Map #4

[Interactive Map](#)

Draft Map Scenario #4



Please rate draft map #4.

Unsatisfied

1 ☐

2 ☐

3 ☐

4 ☐

5 ☒

Highly Satisfied

What do you like about draft map #4?

I think this creates the most balance on its relationship to the neighborhoods.

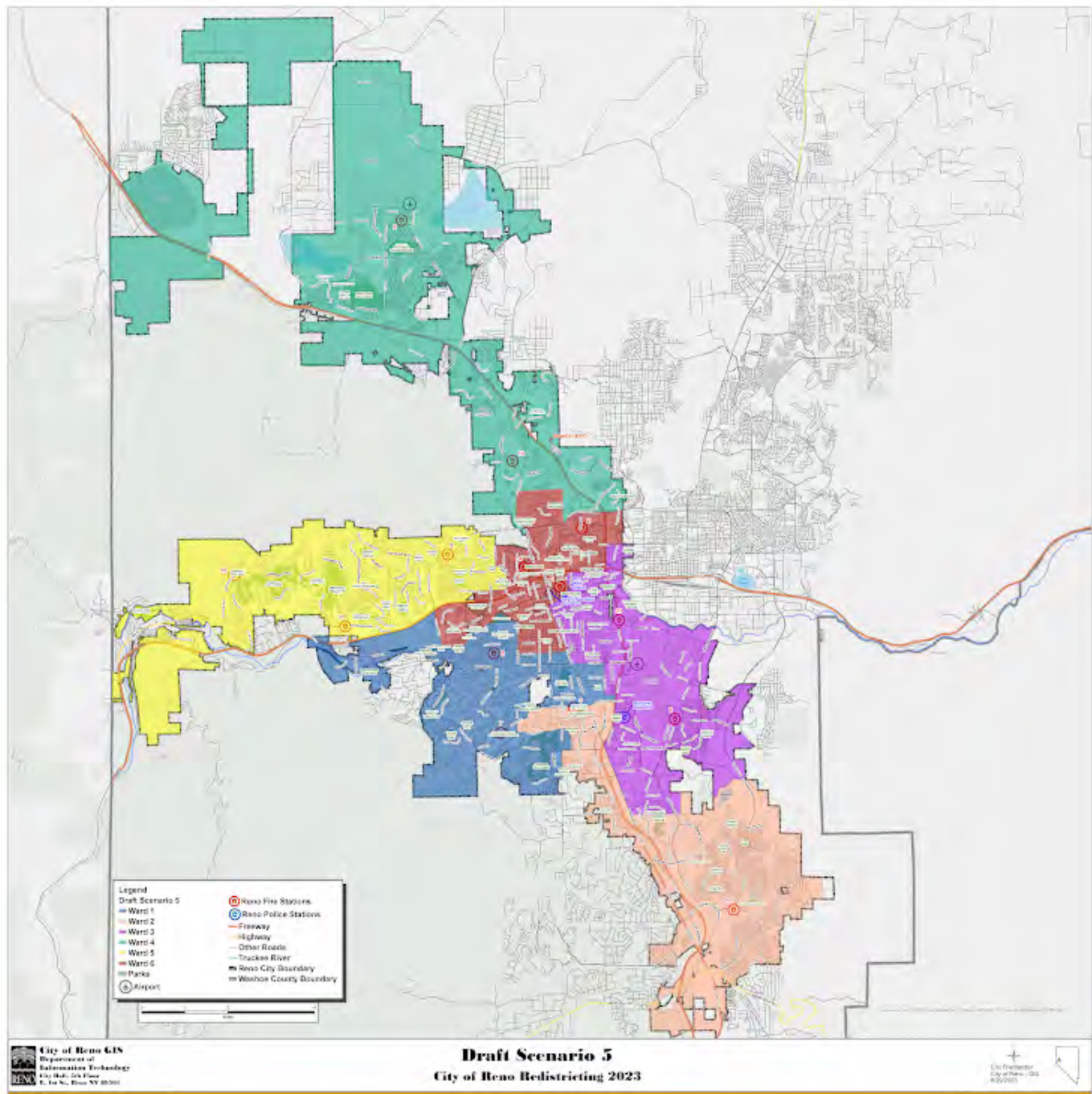
What could be better about draft map #4?

Any additional input you would like to add on draft map #4?

Draft Map #5

[Interactive Map](#)

Draft Map Scenario #5



Please rate draft map #5.

Unsatisfied

1 ☐

2 ☐

3 ☒

4 ☐

5 ☐

Highly Satisfied

What do you like about draft map #5?

Better for downtown

What could be better about draft map #5?

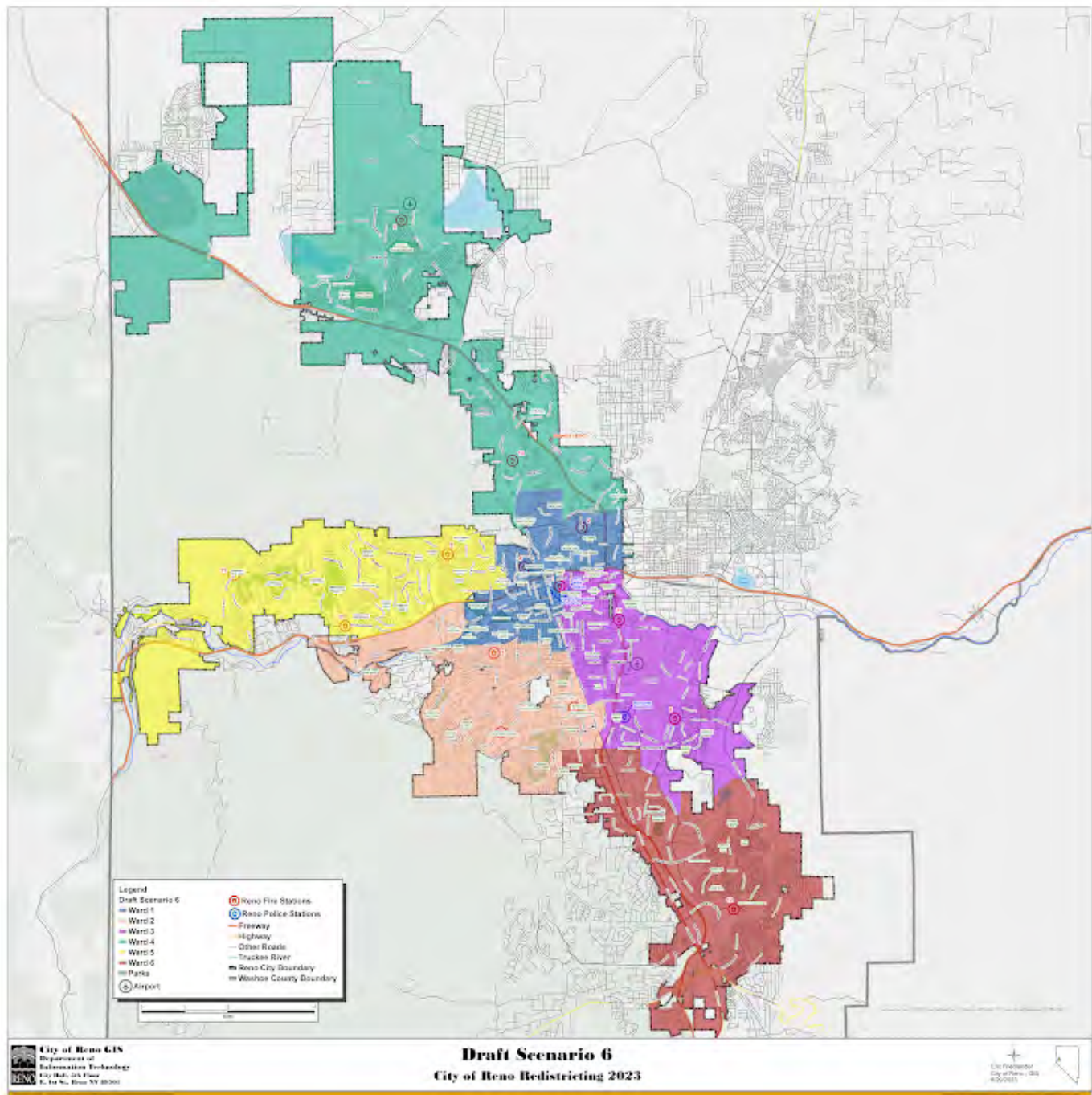
A lot of control for the downtown, not sure positive or negative.

Any additional input you would like to add on draft map #5?

Draft Map #6

[Interactive Map](#)

Draft Map Scenario #6



Please rate draft map #6.

Unsatisfied

1 ☐

2 ☐

3 ☒

4 ☐

5 ☐

Highly Satisfied

What do you like about draft map #6?

creates some diversity within downtown

What could be better about draft map #6?

Any additional input you would like to add on draft map #6?

Your Information

First Name

Scott

Last Name

Gold

Current Ward

ward 5

Email or Address

spgold2109@gmail.com

This form was created inside of City of Reno.

Google Forms

Redistricting Draft Maps Feedback

The City of Reno is redrawing its ward boundaries to transition from five to six wards. Please provide your feedback on the six draft scenarios below. Check on [Reno.Gov/Redistricting](https://reno.gov/redistricting) for information about this process.

Draft Map #1

[Interactive Map](#)

Draft Map #1



Please rate draft map #1.

Unsatisfied

1 ☐

2 ☒

3 ☐

4 ☐

5 ☐

Highly Satisfied

What do you like about draft map #1?

Nothing

What could be better about draft map #1?

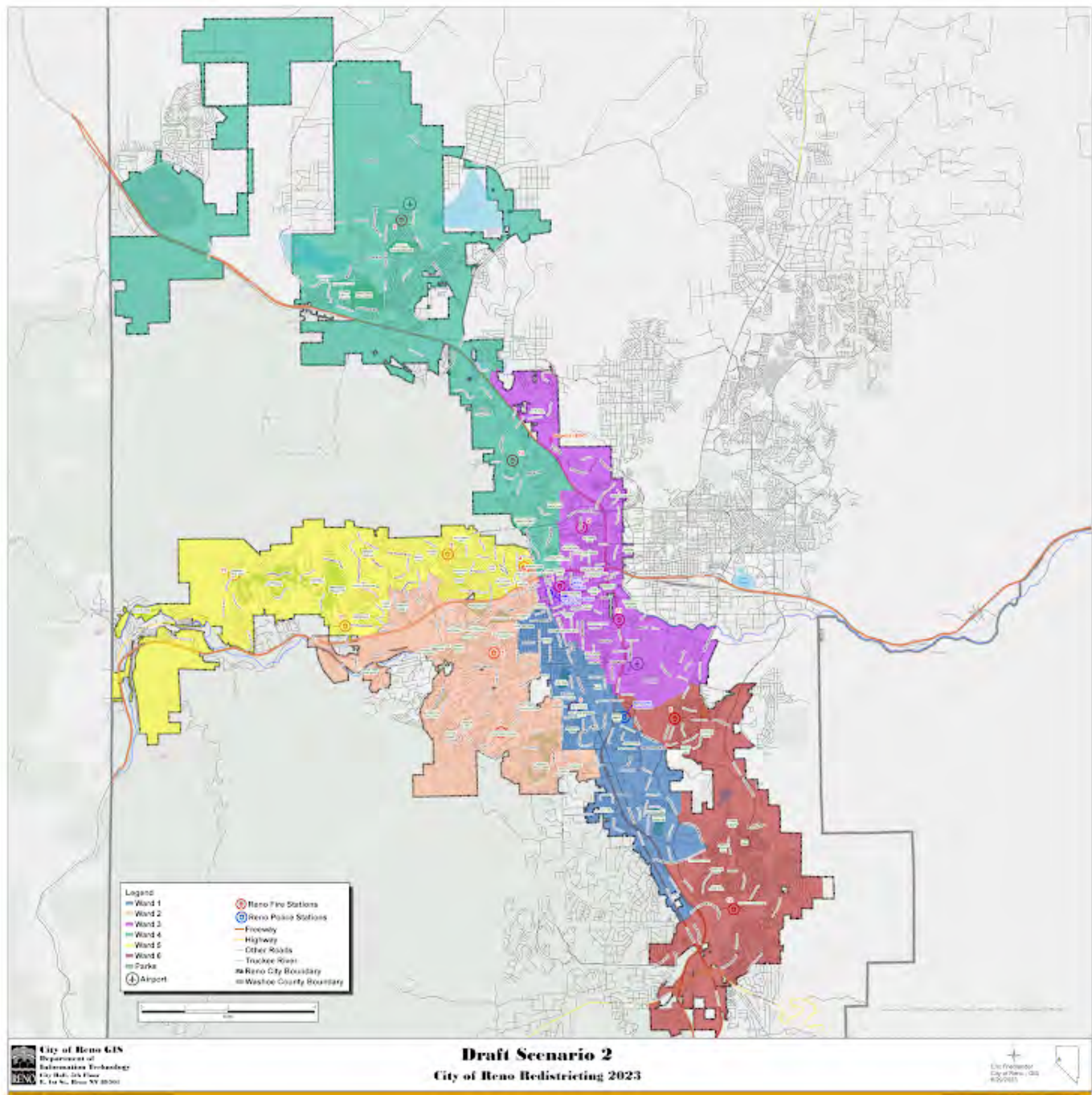
only 1 ward has interest in downtown and south meadows is split up

Any additional input you would like to add for draft map #1?

Draft Map #2

[Interactive Map](#)

Draft Map Scenario #2



Please rate draft map #2.

Unsatisfied

1 ☐

2 ☐

3 ☐

4 ☐

5 ☒

Highly Satisfied

What do you like about draft map #2?

Several neighborhoods have interest in downtown. UNR is not in the same ward as downtown. Wards 4 and 6 should can grow in next census

What could be better about draft map #2?

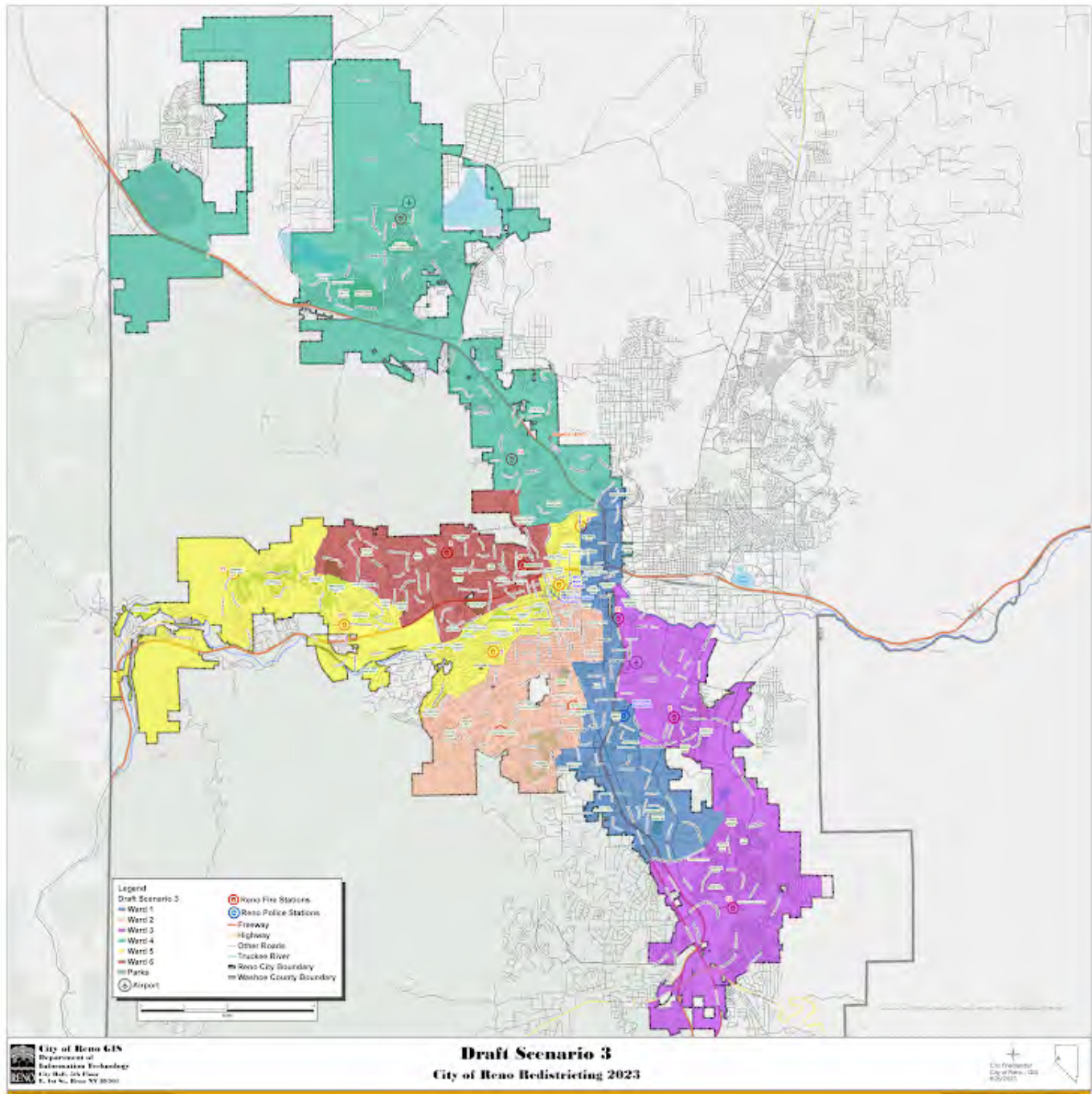
My top choice

Any additional input you would like to add for draft map #2?

Draft Map #3

[Interactive Map](#)

Draft Map Scenario #3



Please rate draft map #3.

Unsatisfied

1 ☒

2 ☐

3 ☐

4 ☐

5 ☐

Highly Satisfied

What do you like about draft map #3?

nothing

What could be better about draft map #3?

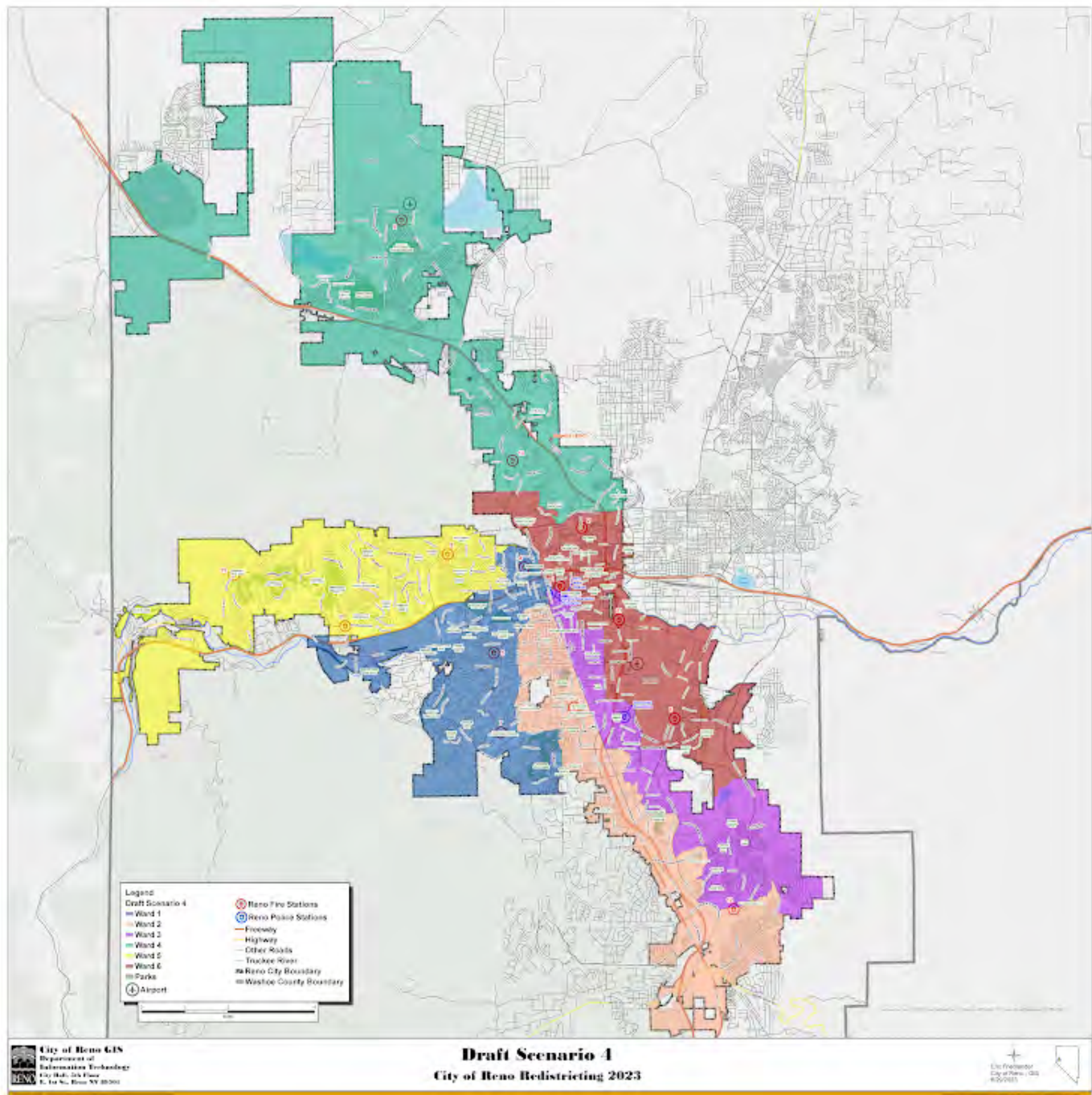
The long strange "fingers" in the map appear to be a technical attempt to keep numbers in a certain way rather than considering neighborhood cohesion.

Any additional input you would like to add on draft map #3?

Draft Map #4

[Interactive Map](#)

Draft Map Scenario #4



Please rate draft map #4.

Unsatisfied

1 ☐

2 ☐

3 ☒

4 ☐

5 ☐

Highly Satisfied

What do you like about draft map #4?

3 wards have interest in downtown

What could be better about draft map #4?

Strange layout geographical , Old SW is grouped in with South Meadows. Lacks cohesion in that ward 2 and 6

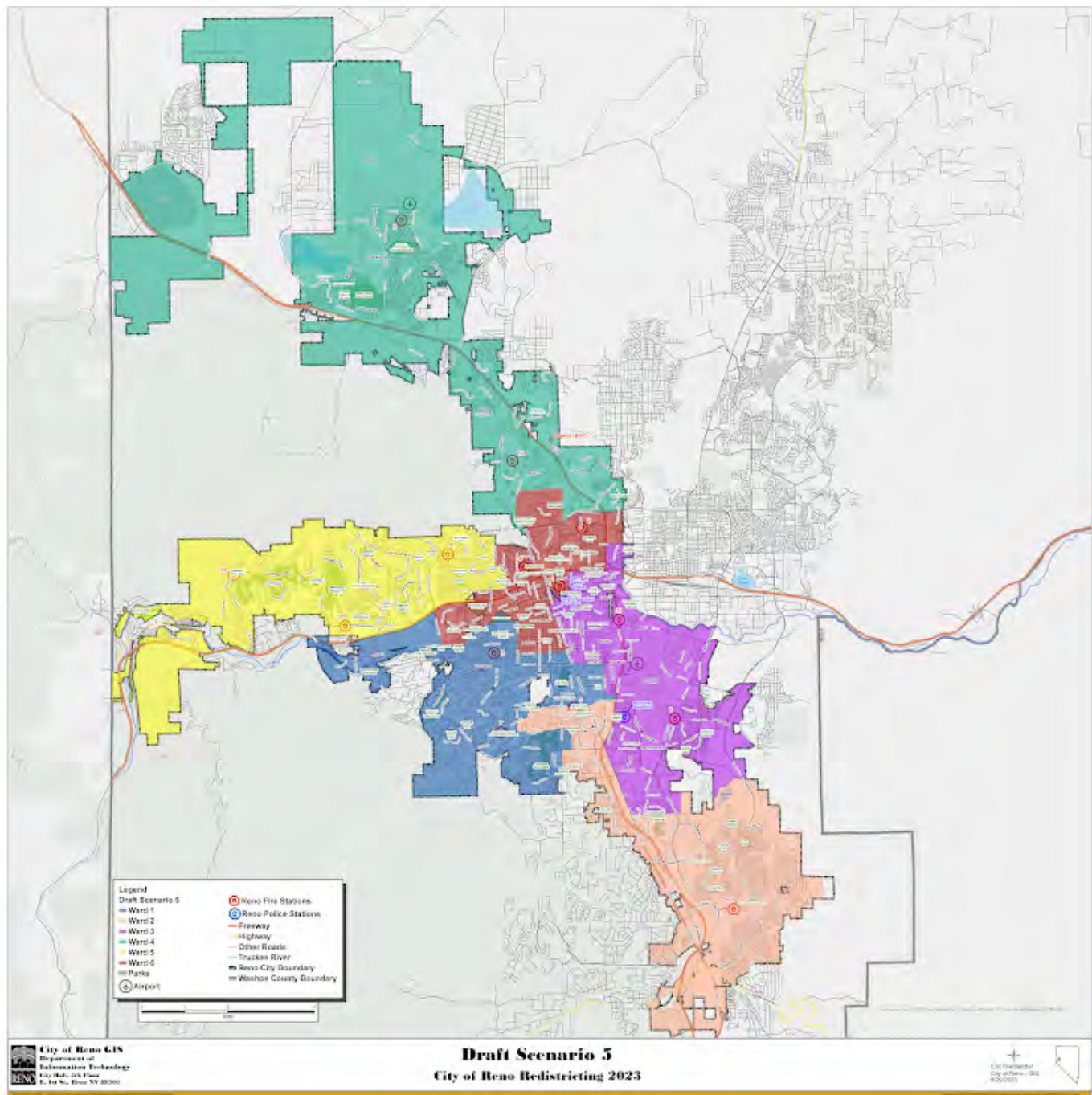
The long strange "fingers" in the map appear to be a technical attempt to keep numbers in a certain way rather than considering neighborhood cohesion.

Any additional input you would like to add on draft map #4?

Draft Map #5

[Interactive Map](#)

Draft Map Scenario #5



Please rate draft map #5.

Unsatisfied

1 ☐

2 ☐

3 ☐

4 ☒

5 ☐

Highly Satisfied

What do you like about draft map #5?

lots of neighborhood cohesion, this is a double edges sword. DRP, ROW, Aces ballpark, downtown in general and UNR are all grouped together and may have an outsized influence on the elected representative.

What could be better about draft map #5?

DRP, ROW, Aces ballpark, downtown in general and UNR are all grouped together and may have an outsized influence on the elected representative.

Any additional input you would like to add on draft map #5?

Draft Map #6

[Interactive Map](#)

Draft Map Scenario #6



Please rate draft map #6.

Unsatisfied

1 ☐

2 ☐

3 ☒

4 ☐

5 ☐

Highly Satisfied

What do you like about draft map #6?

.....

What could be better about draft map #6?

.....

Any additional input you would like to add on draft map #6?

.....

Your Information

First Name

Bill

.....

Last Name

Schrimpff

Current Ward

1

Email or Address

bschrimpff.reno@gmail.com

This form was created inside of City of Reno.

Google Forms

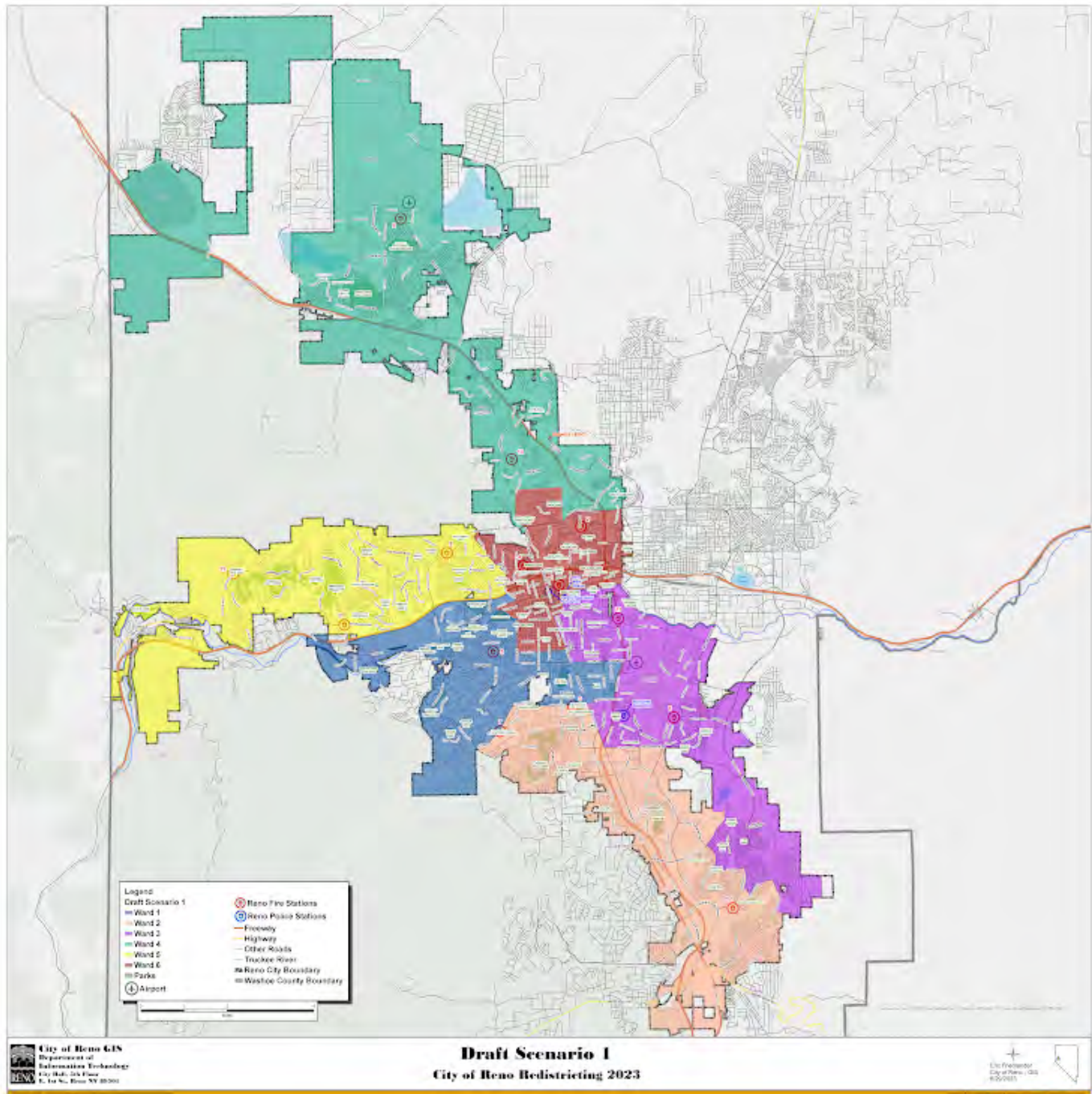
Redistricting Draft Maps Feedback

The City of Reno is redrawing its ward boundaries to transition from five to six wards. Please provide your feedback on the six draft scenarios below. Check on [Reno.Gov/Redistricting](https://reno.gov/redistricting) for information about this process.

Draft Map #1

[Interactive Map](#)

Draft Map #1



Please rate draft map #1.

Unsatisfied

1 ☐

2 ☐

3 ☒

4 ☐

5 ☐

Highly Satisfied

What do you like about draft map #1?

.....

What could be better about draft map #1?

.....

Any additional input you would like to add for draft map #1?

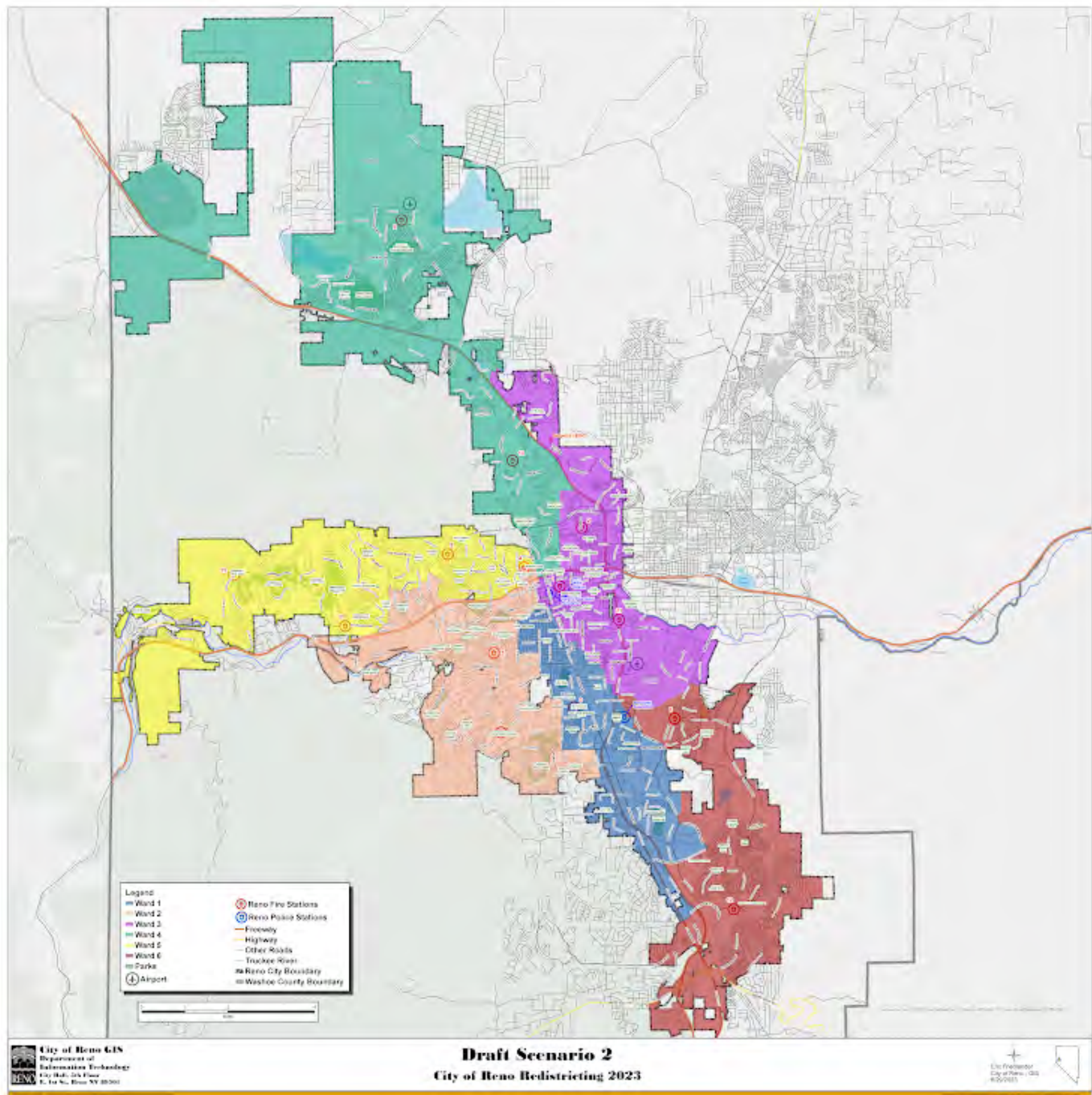
Hidden Valley should be included in its entirety

.....

Draft Map #2

[Interactive Map](#)

Draft Map Scenario #2



Please rate draft map #2.

Unsatisfied

1 ☐

2 ☐

3 ☒

4 ☐

5 ☐

Highly Satisfied

What do you like about draft map #2?

.....

What could be better about draft map #2?

.....

Any additional input you would like to add for draft map #2?

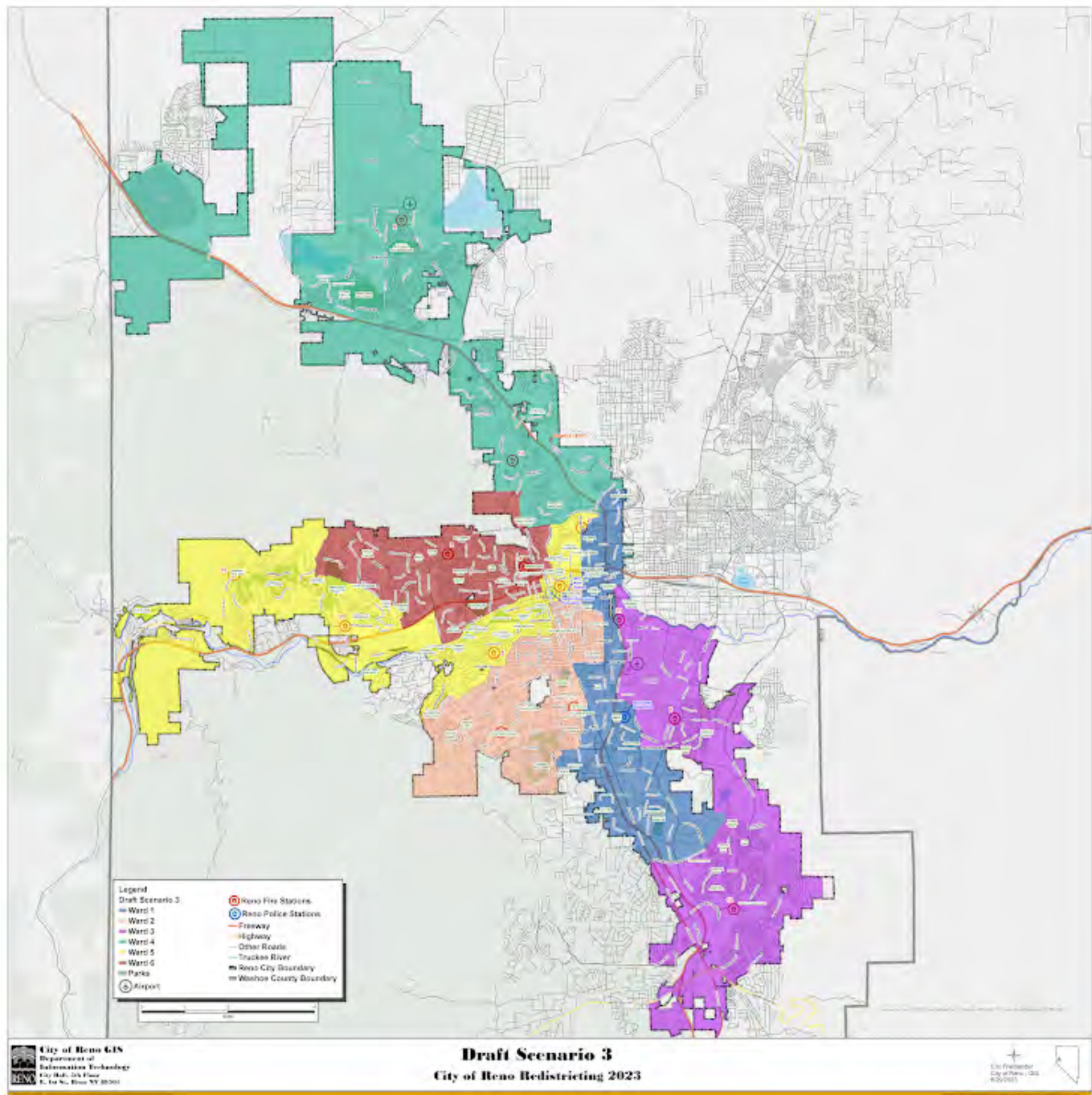
Hidden Valley should be included in it's entirety

.....

Draft Map #3

[Interactive Map](#)

Draft Map Scenario #3



Please rate draft map #3.

Unsatisfied

1 ☐

2 ☒

3 ☐

4 ☐

5 ☐

Highly Satisfied

What do you like about draft map #3?

What could be better about draft map #3?

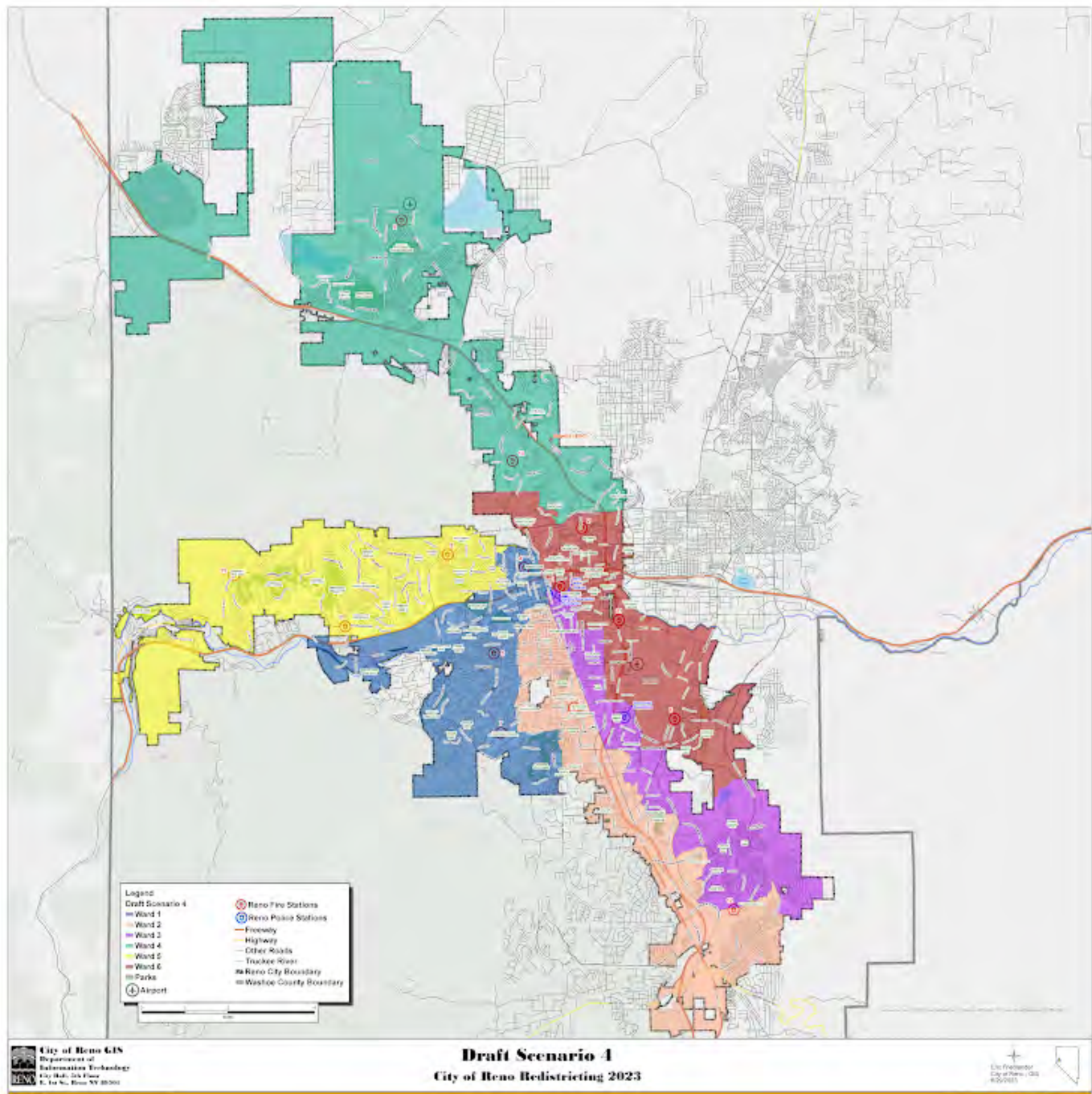
More balance

Any additional input you would like to add on draft map #3?

Draft Map #4

[Interactive Map](#)

Draft Map Scenario #4



Please rate draft map #4.

Unsatisfied

1 ☐

2 ☐

3 ☐

4 ☐

5 ☒

Highly Satisfied

What do you like about draft map #4?

It covers the development of South Reno best

What could be better about draft map #4?

Hidden Valley should be included in it's entirety

Any additional input you would like to add on draft map #4?

Draft Map #5

[Interactive Map](#)

Draft Map Scenario #5



Please rate draft map #5.

Unsatisfied

1 ☒

2 ☐

3 ☐

4 ☐

5 ☐

Highly Satisfied

What do you like about draft map #5?

.....

What could be better about draft map #5?

Too much concentration of downtown

.....

Any additional input you would like to add on draft map #5?

.....

Draft Map #6

[Interactive Map](#)

Draft Map Scenario #6



Please rate draft map #6.

Unsatisfied

1 ☐

2 ☐

3 ☐

4 ☒

5 ☐

Highly Satisfied

What do you like about draft map #6?

It looks balanced

What could be better about draft map #6?

Any additional input you would like to add on draft map #6?

Include Hidden Valley in it's entirety

Your Information

First Name

Teri

Last Name

Oldknow

Current Ward

Email or Address

Soulordering@gmail.com

This form was created inside of City of Reno.

Google Forms

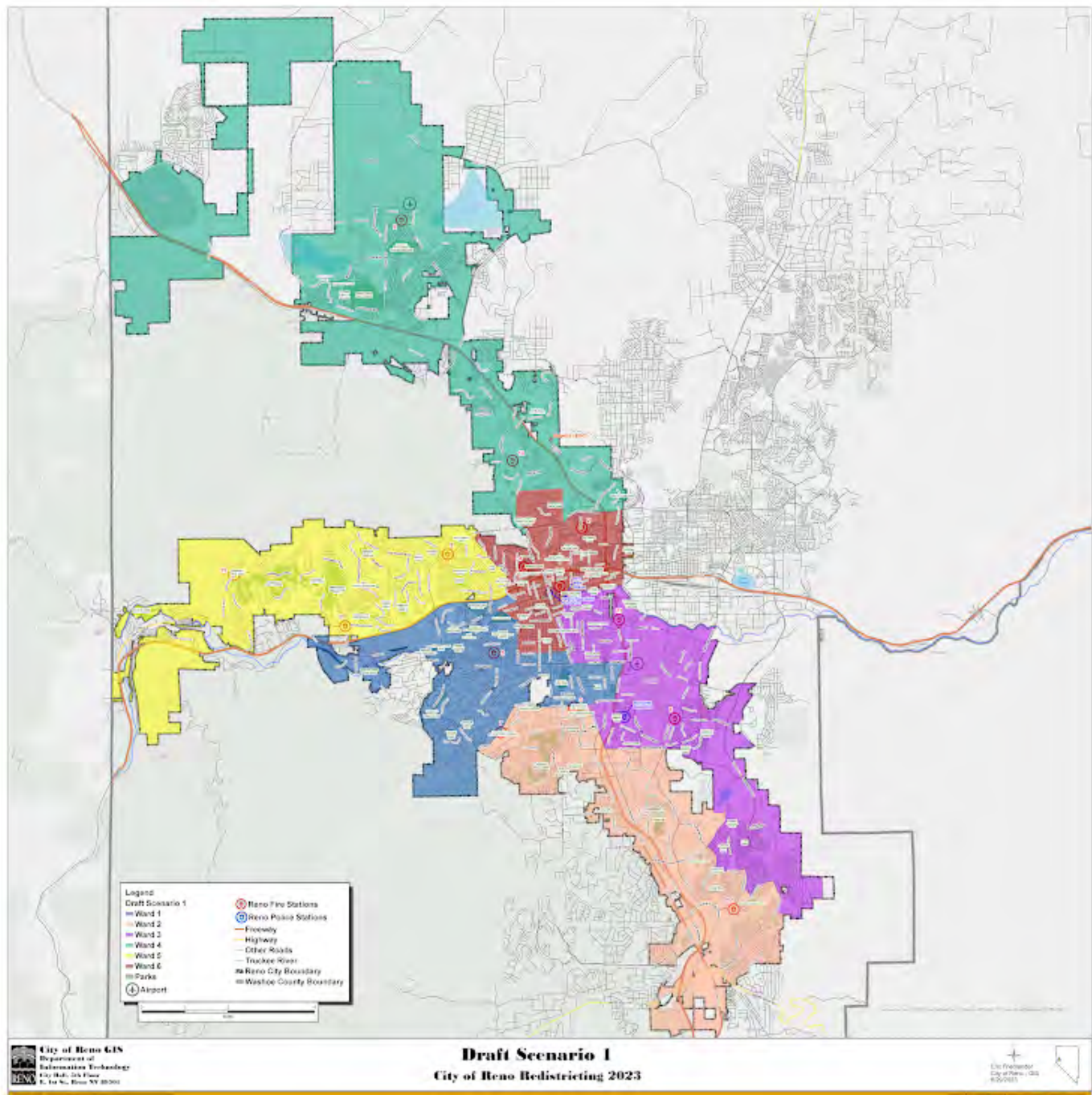
Redistricting Draft Maps Feedback

The City of Reno is redrawing its ward boundaries to transition from five to six wards. Please provide your feedback on the six draft scenarios below. Check on [Reno.Gov/Redistricting](https://reno.gov/redistricting) for information about this process.

Draft Map #1

[Interactive Map](#)

Draft Map #1



Please rate draft map #1.

Unsatisfied

1 ☐

2 ☐

3 ☐

4 ☒

5 ☐

Highly Satisfied

What do you like about draft map #1?

A ward solely representing downtown/midtown is good for the inner city portion of Reno.

What could be better about draft map #1?

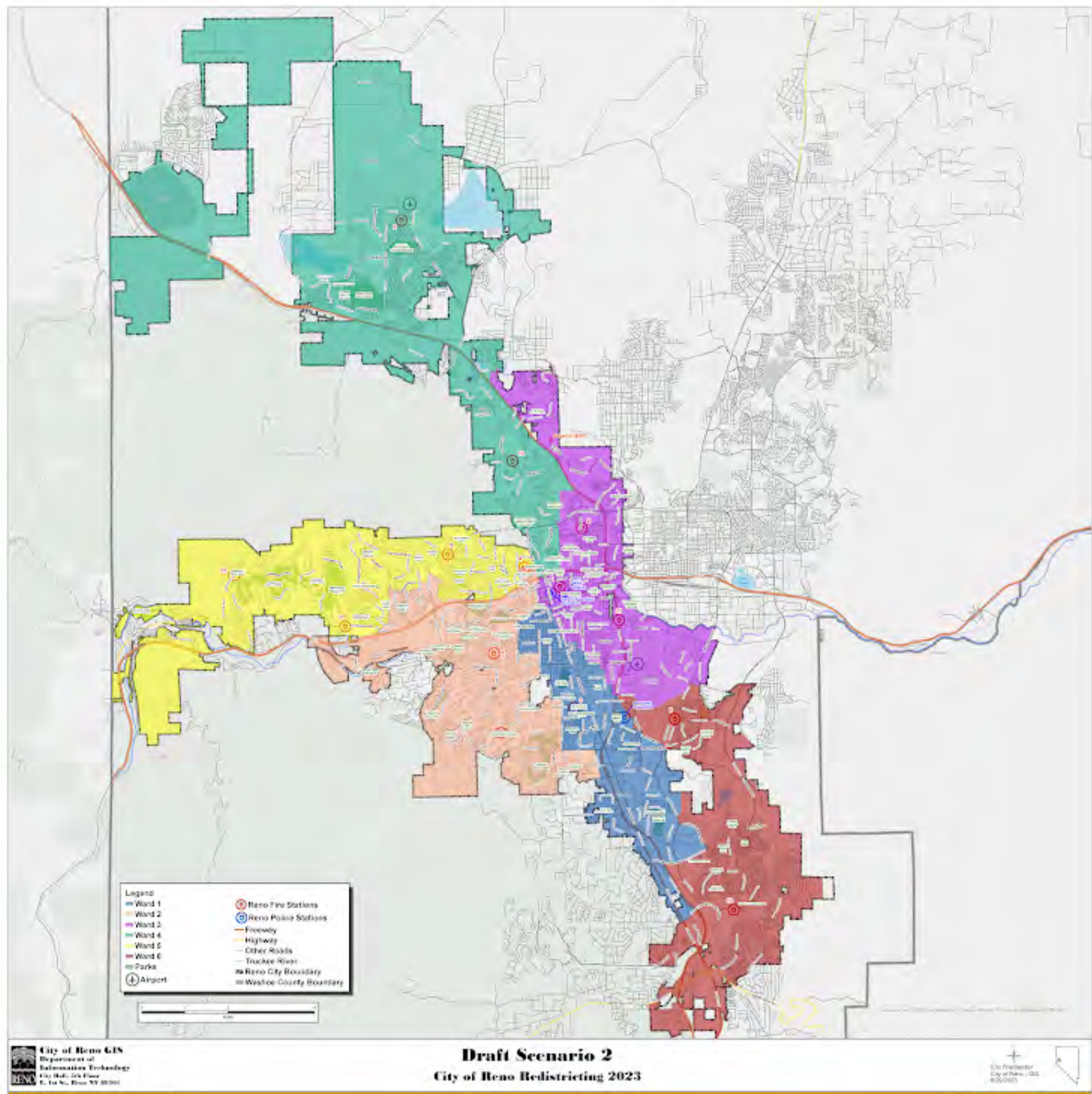
My residence (downtown on 2nd and Wells) is grouped with Damonte Ranch. We likely have different priorities and needs for our neighborhoods and therefor what we want from our city council member.

Any additional input you would like to add for draft map #1?

Draft Map #2

[Interactive Map](#)

Draft Map Scenario #2



Please rate draft map #2.

Unsatisfied

1 ☐

2 ☒

3 ☐

4 ☐

5 ☐

Highly Satisfied

What do you like about draft map #2?

What could be better about draft map #2?

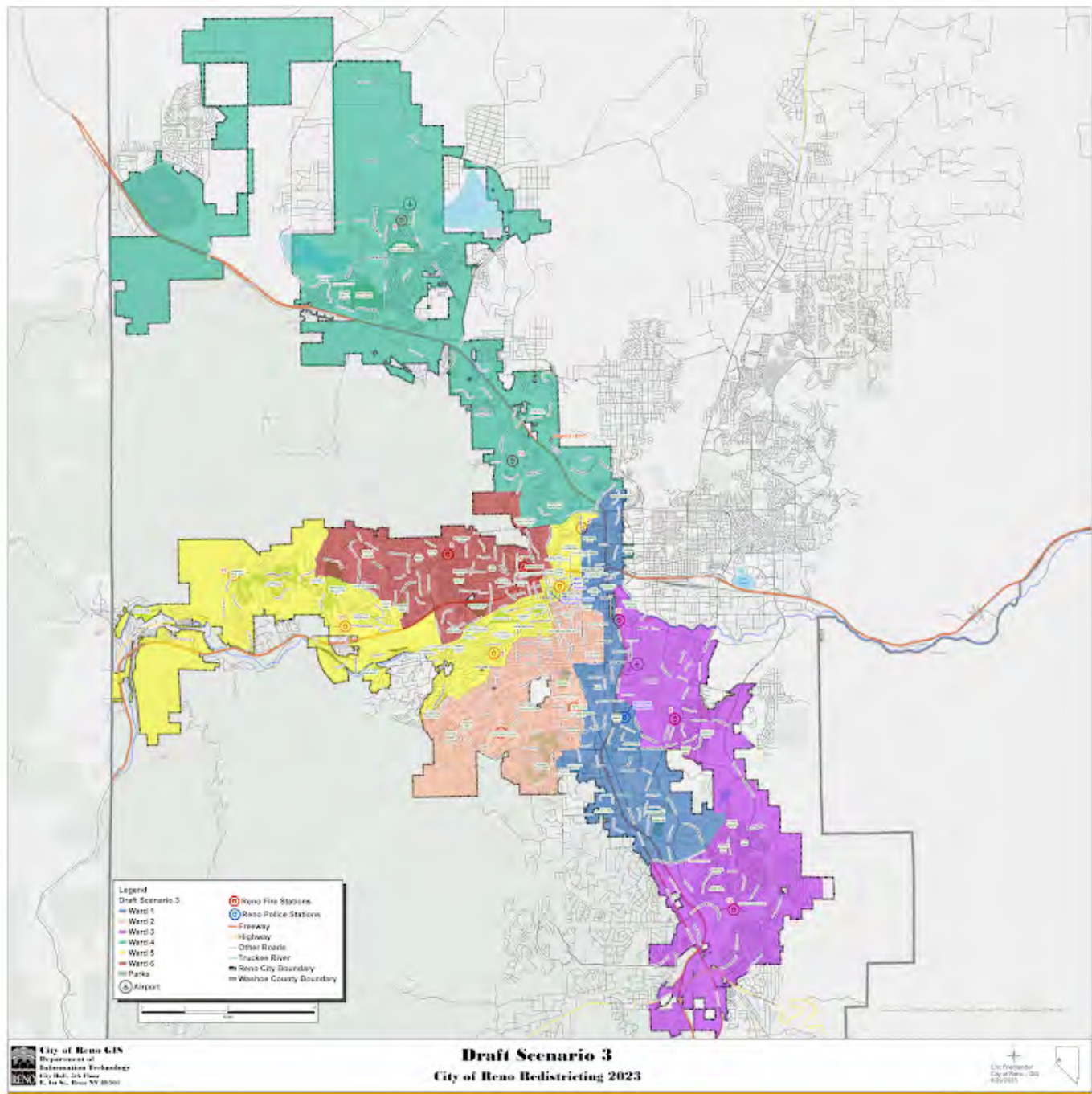
Any additional input you would like to add for draft map #2?

Downtown and midtown representation are diluted in every district.

Draft Map #3

[Interactive Map](#)

Draft Map Scenario #3



Please rate draft map #3.

Unsatisfied

1 ☐

2 ☒

3 ☐

4 ☐

5 ☐

Highly Satisfied

What do you like about draft map #3?

What could be better about draft map #3?

Any additional input you would like to add on draft map #3?

Downtown and midtown representation are diluted in every district.

Draft Map #4

[Interactive Map](#)

Draft Map Scenario #4



Please rate draft map #4.

Unsatisfied

1 ☐

2 ☒

3 ☐

4 ☐

5 ☐

Highly Satisfied

What do you like about draft map #4?

What could be better about draft map #4?

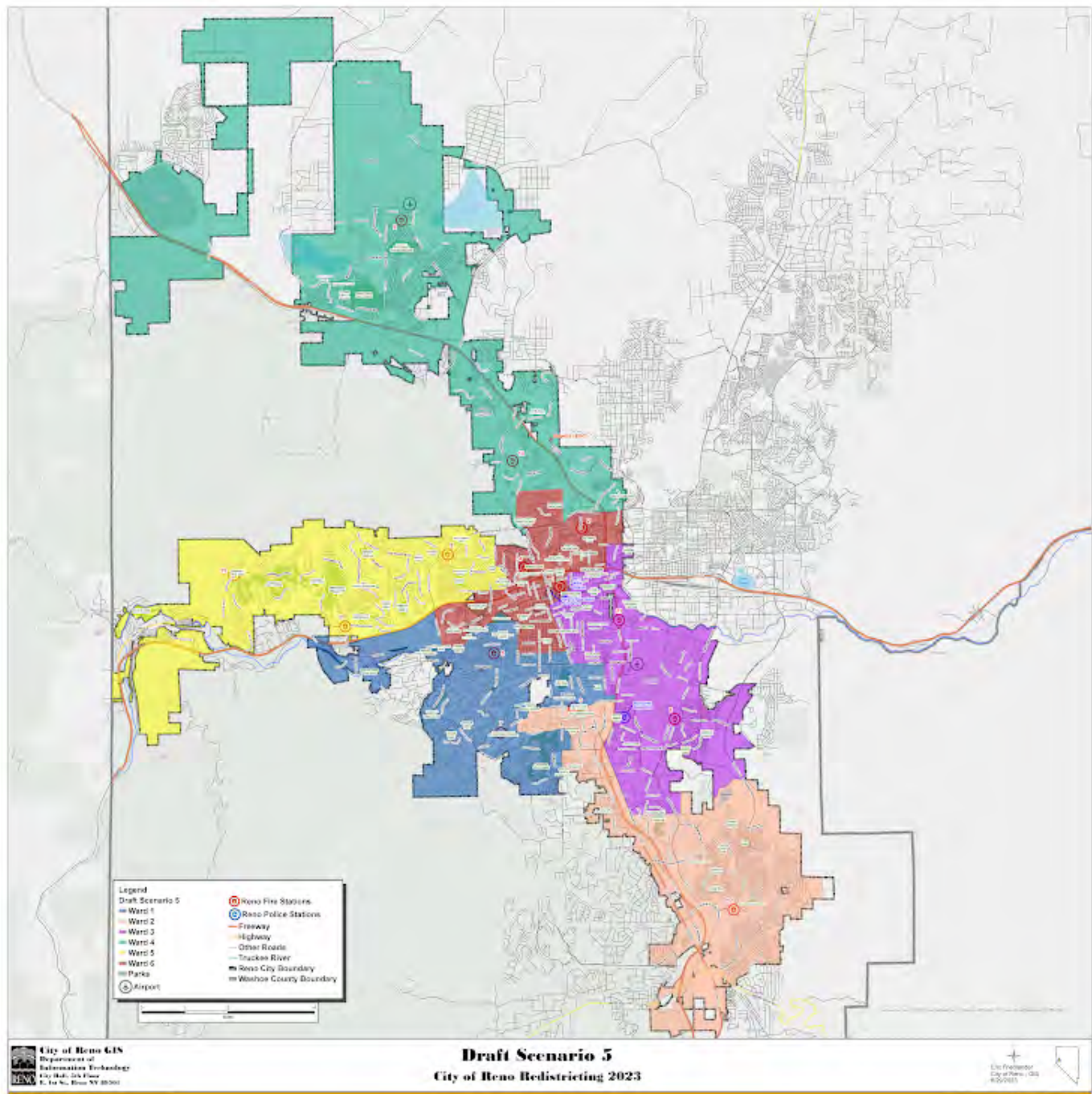
Any additional input you would like to add on draft map #4?

Downtown and midtown representation are diluted in every district.

Draft Map #5

[Interactive Map](#)

Draft Map Scenario #5



Please rate draft map #5.

Unsatisfied

1 ☐

2 ☐

3 ☐

4 ☒

5 ☐

Highly Satisfied

What do you like about draft map #5?

I like the ward specific to downtown/midtown. I think this will help the inner city be represented better.

What could be better about draft map #5?

My residence downtown (near 2nd St and Wells) stretches beyond the Meadowood Mall and Veterans Pkwy. It seems too broad as we likely have different priorities for our city councilor.

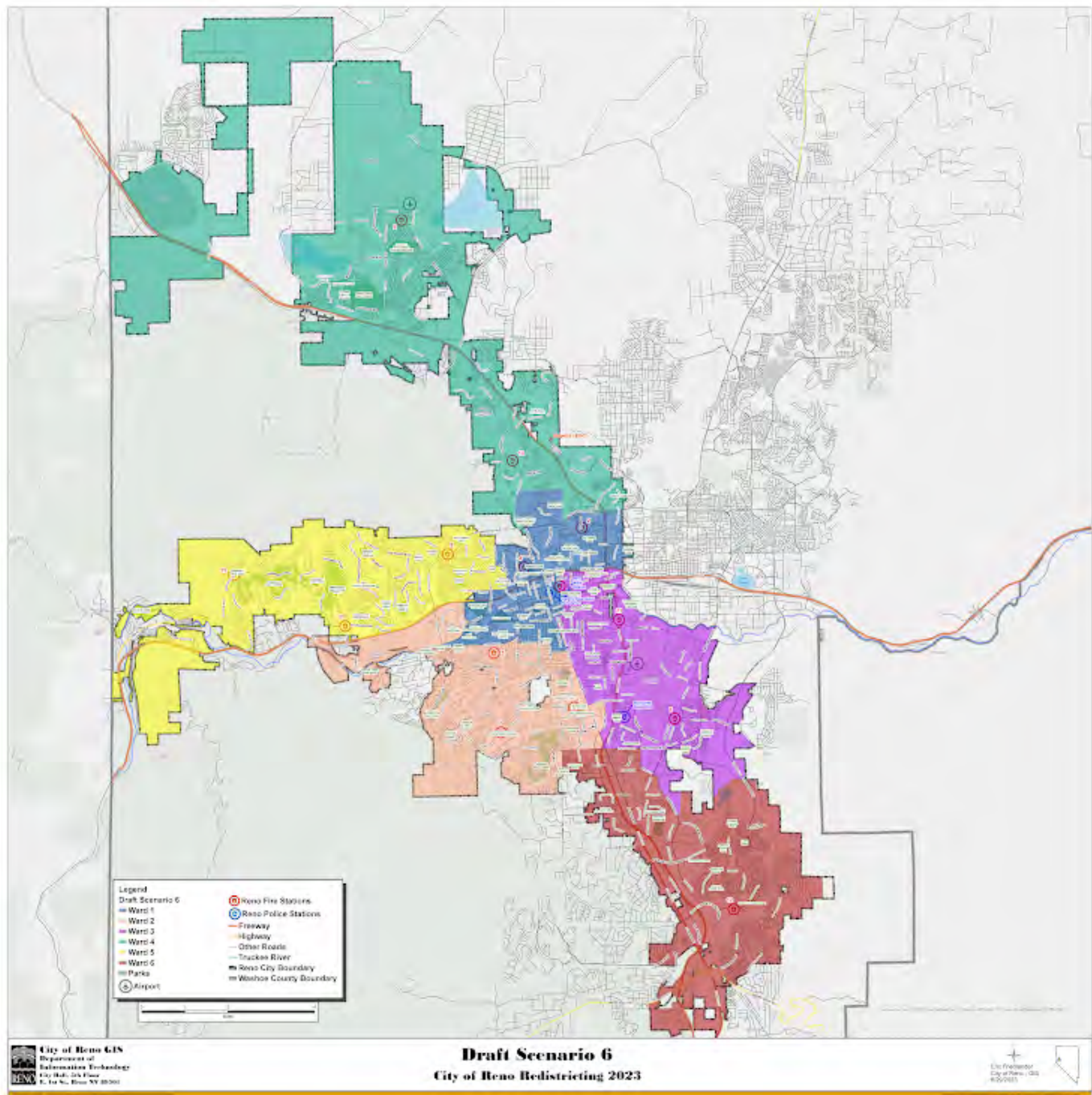
Any additional input you would like to add on draft map #5?

Maps 5 and 6 are my favorites.

Draft Map #6

[Interactive Map](#)

Draft Map Scenario #6



Please rate draft map #6.

Unsatisfied

1 ☐

2 ☐

3 ☐

4 ☐

5 ☒

Highly Satisfied

What do you like about draft map #6?

Again, I like the ward specific to downtown/midtown. I think this will help the inner city be represented better.

What could be better about draft map #6?

Again, my residence downtown (near 2nd and Wells) is in the same district as residences beyond Veterans Pkwy. We likely have different priorities that we want our district councilperson to focus on.

Any additional input you would like to add on draft map #6?

Maps 5 and 6 are my favorites

Your Information

First Name

Tony

Last Name

Gesualdo

Current Ward

3

Email or Address

anthony.gesualdo@gmail.com

This form was created inside of City of Reno.

Google Forms

Redistricting Draft Maps Feedback

The City of Reno is redrawing its ward boundaries to transition from five to six wards. Please provide your feedback on the six draft scenarios below. Check on [Reno.Gov/Redistricting](https://reno.gov/redistricting) for information about this process.

Draft Map #1

[Interactive Map](#)

Draft Map #1



Please rate draft map #1.

Unsatisfied

1 ☒

2 ☐

3 ☐

4 ☐

5 ☐

Highly Satisfied

What do you like about draft map #1?

What could be better about draft map #1?

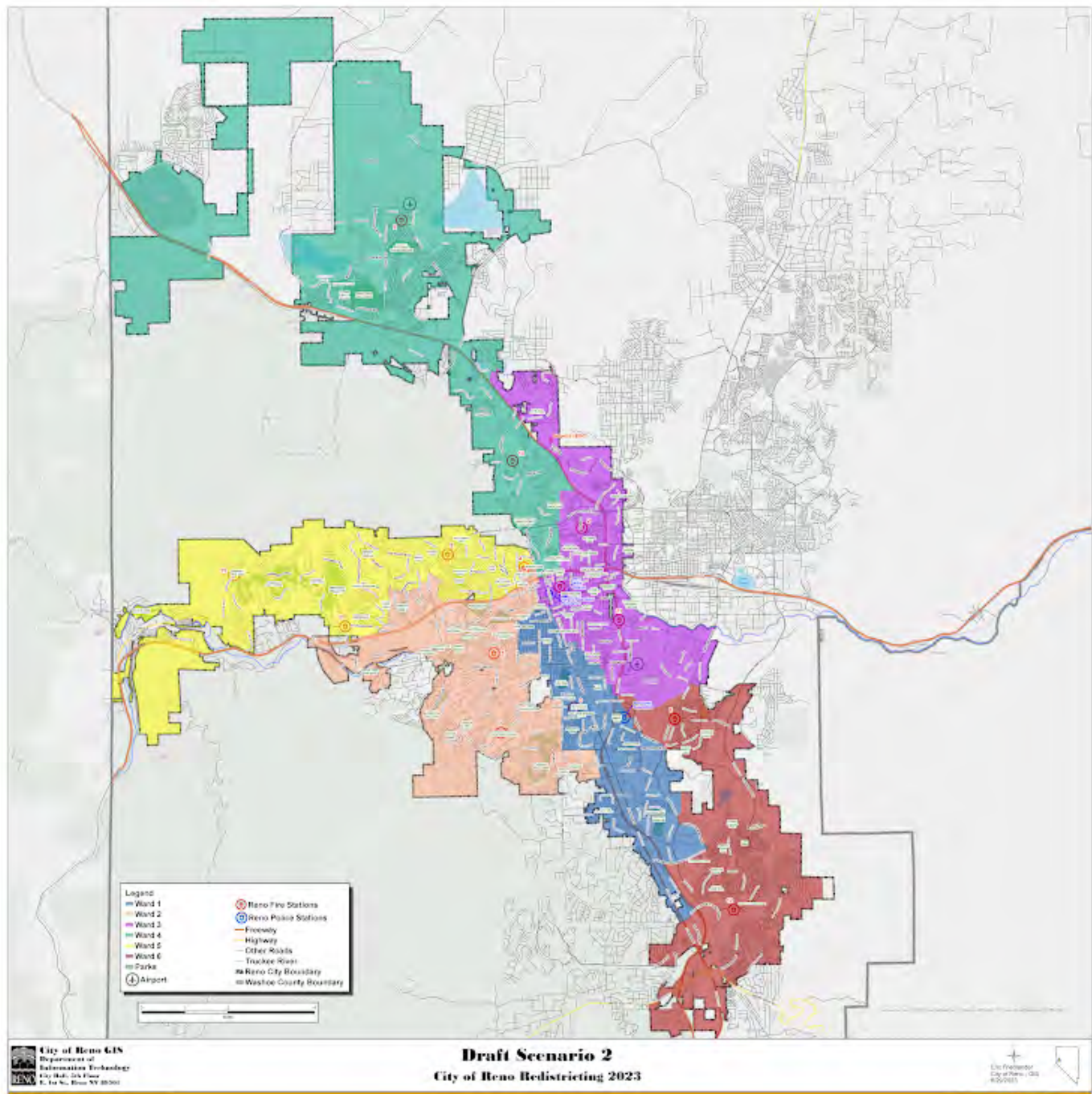
Any additional input you would like to add for draft map #1?

I don't like that it creates a central district. I like the maps that distribute the central areas among wards. I think that's a more equitable approach.

Draft Map #2

[Interactive Map](#)

Draft Map Scenario #2



Please rate draft map #2.

Unsatisfied

1 ☐

2 ☐

3 ☒

4 ☐

5 ☐

Highly Satisfied

What do you like about draft map #2?

It distributes central areas of town among multiple wards.

What could be better about draft map #2?

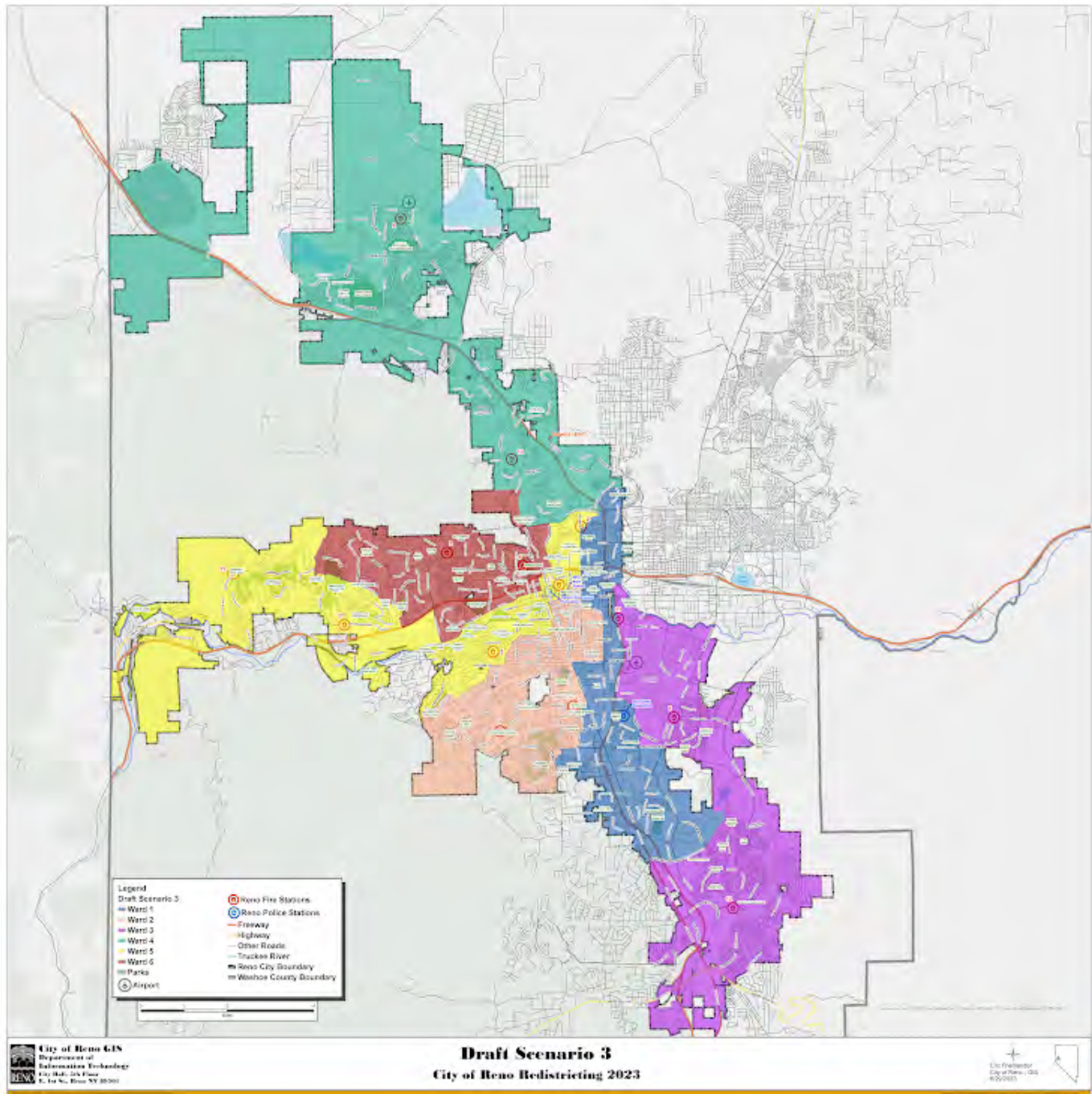
This draft concentrates wealth in southern and western wards. I think it would be better to diversify those wards from how they are currently drawn.

Any additional input you would like to add for draft map #2?

Draft Map #3

[Interactive Map](#)

Draft Map Scenario #3



Please rate draft map #3.

Unsatisfied

1 ☐

2 ☒

3 ☐

4 ☐

5 ☐

Highly Satisfied

What do you like about draft map #3?

What could be better about draft map #3?

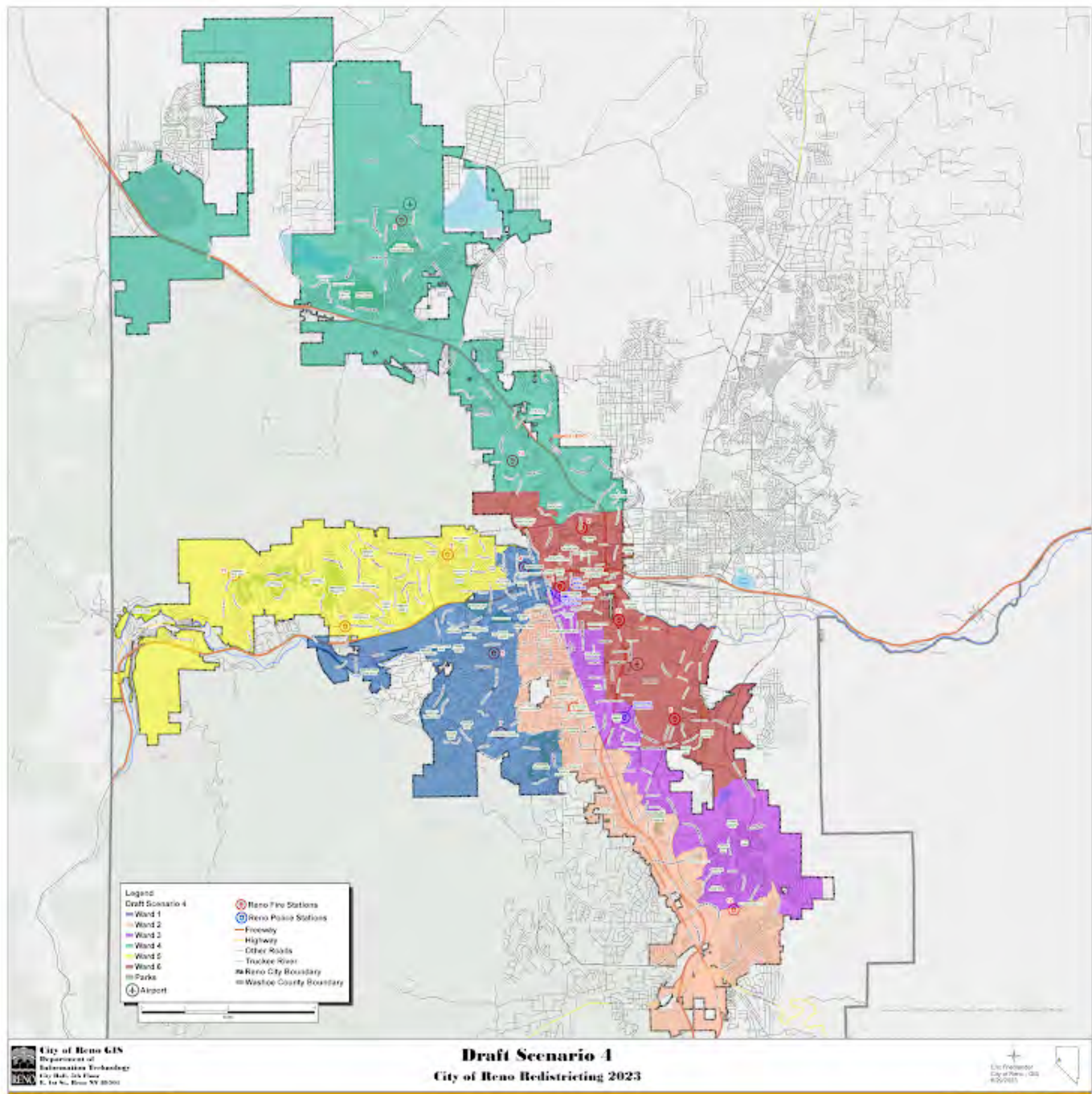
This scenario results in fewer wards with more diverse demographics.

Any additional input you would like to add on draft map #3?

Draft Map #4

[Interactive Map](#)

Draft Map Scenario #4



Please rate draft map #4.

Unsatisfied

1 ☐

2 ☐

3 ☐

4 ☐

5 ☒

Highly Satisfied

What do you like about draft map #4?

It distributes central areas of town effectively among wards. It also seems to have some measure of economic diversity within wards (based on my impressions of the drawings, which could be incorrect).

What could be better about draft map #4?

Any additional input you would like to add on draft map #4?

Draft Map #5

[Interactive Map](#)

Draft Map Scenario #5



Please rate draft map #5.

Unsatisfied

1 ☐

2 ☐

3 ☐

4 ☒

5 ☐

Highly Satisfied

What do you like about draft map #5?

Multiple wards are demographically diverse.

What could be better about draft map #5?

Ensuring economic diversity within wards.

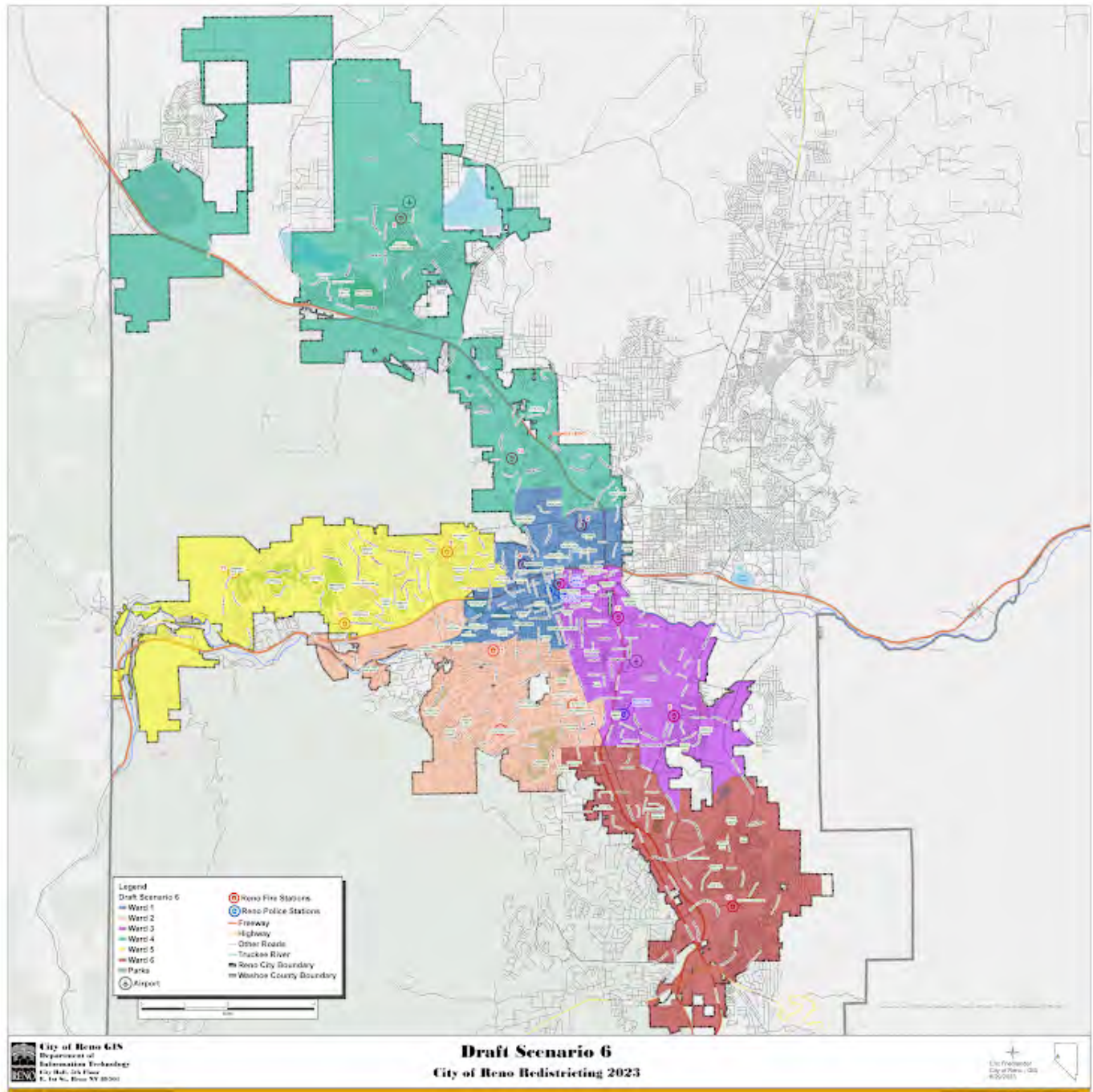
Any additional input you would like to add on draft map #5?

I don't like that this draft creates a ward entirely made up of the central area of town. That area should be spread across wards to avoid too much homogeneity within wards.

Draft Map #6

[Interactive Map](#)

Draft Map Scenario #6



Please rate draft map #6.

Unsatisfied

1 ☐

2 ☒

3 ☐

4 ☐

5 ☐

Highly Satisfied

What do you like about draft map #6?

Multiple wards are demographically diverse.

What could be better about draft map #6?

My sense is these drawings do not provide economic diversity within wards.

Any additional input you would like to add on draft map #6?

I don't like that this draft creates a ward in the central areas of town. I think that creates socioeconomic homogeneity within wards. I think central areas of town should be spread across wards.

Your Information

First Name

Panah

Last Name

Stauffer

Current Ward

2

Email or Address

panah.bhalla@gmail.com

This form was created inside of City of Reno.

Google Forms

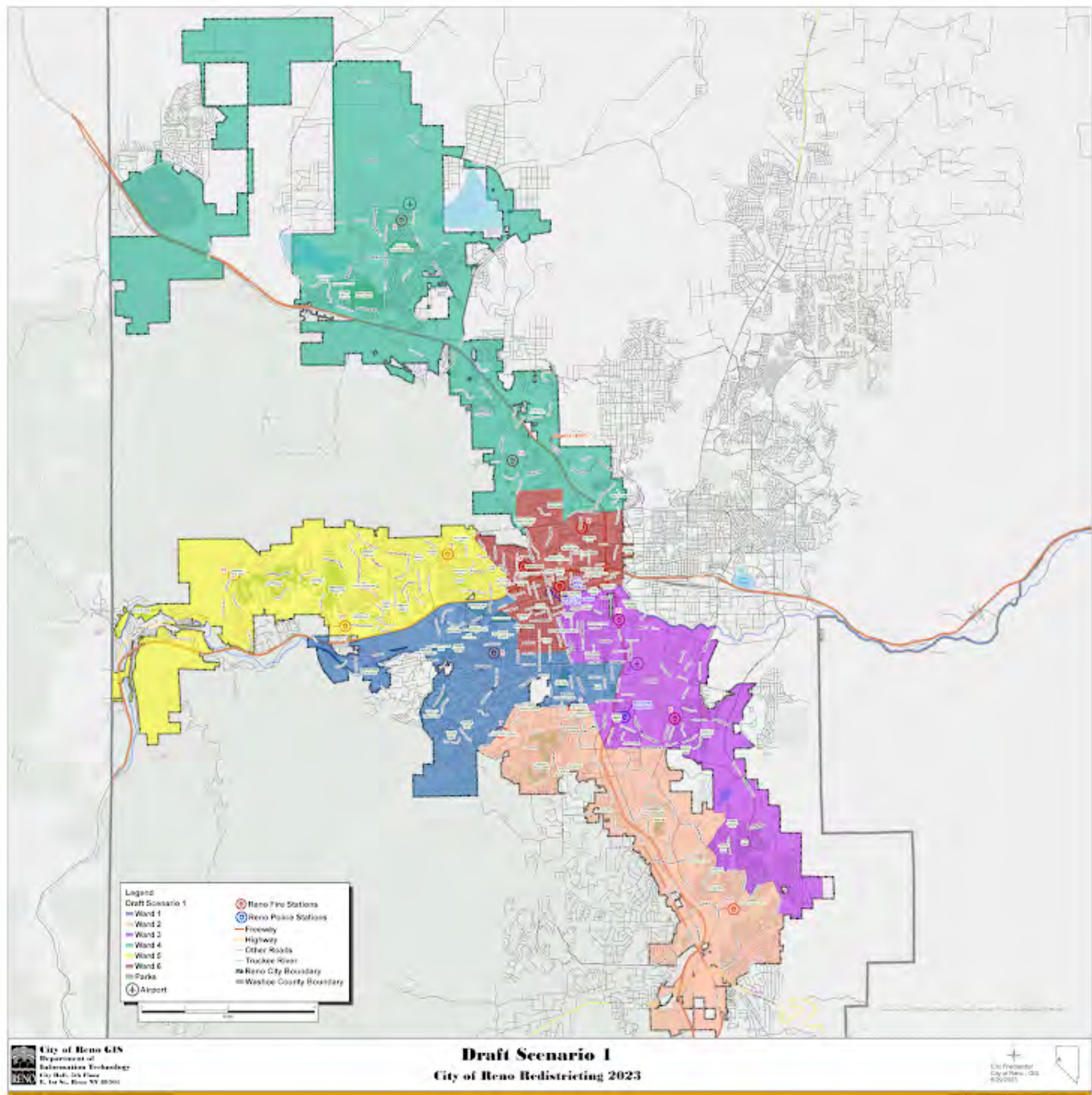
Redistricting Draft Maps Feedback

The City of Reno is redrawing its ward boundaries to transition from five to six wards. Please provide your feedback on the six draft scenarios below. Check on [Reno.Gov/Redistricting](https://reno.gov/redistricting) for information about this process.

Draft Map #1

[Interactive Map](#)

Draft Map #1



Please rate draft map #1.

Unsatisfied

1 ☐

2 ☐

3 ☐

4 ☐

5 ☒

Highly Satisfied

What do you like about draft map #1?

It's the most focused on Canyon Pines & Sommerset, which should be represented differently than other options.

What could be better about draft map #1?

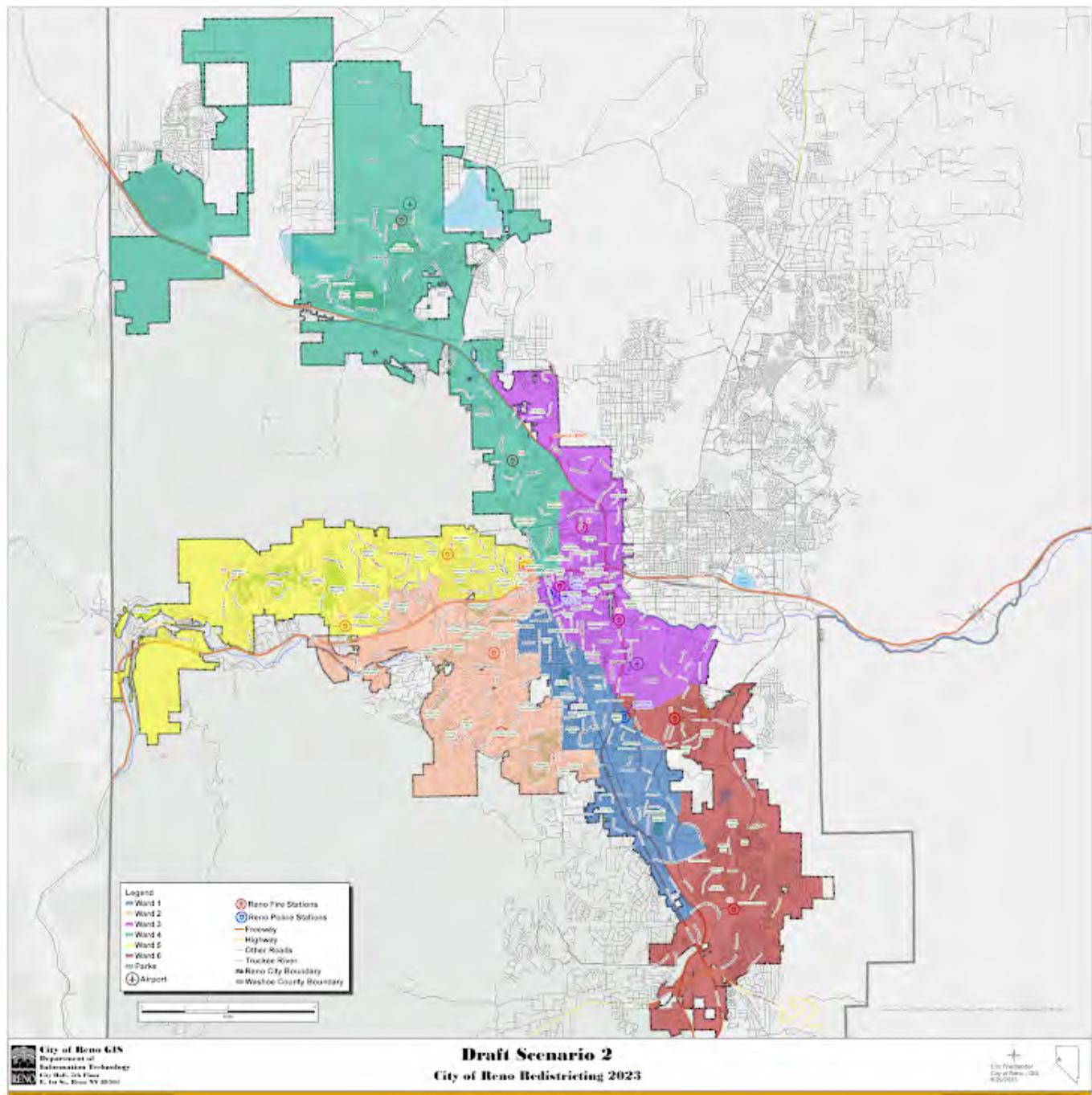
remove disjointed section to the South-West. That makes no sense here.

Any additional input you would like to add for draft map #1?

Draft Map #2

[Interactive Map](#)

Draft Map Scenario #2



Please rate draft map #2.

Unsatisfied

1 ☐

2 ☒

3 ☐

4 ☐

5 ☐

Highly Satisfied

What do you like about draft map #2?

.....

What could be better about draft map #2?

It's too mixed demographically.

.....

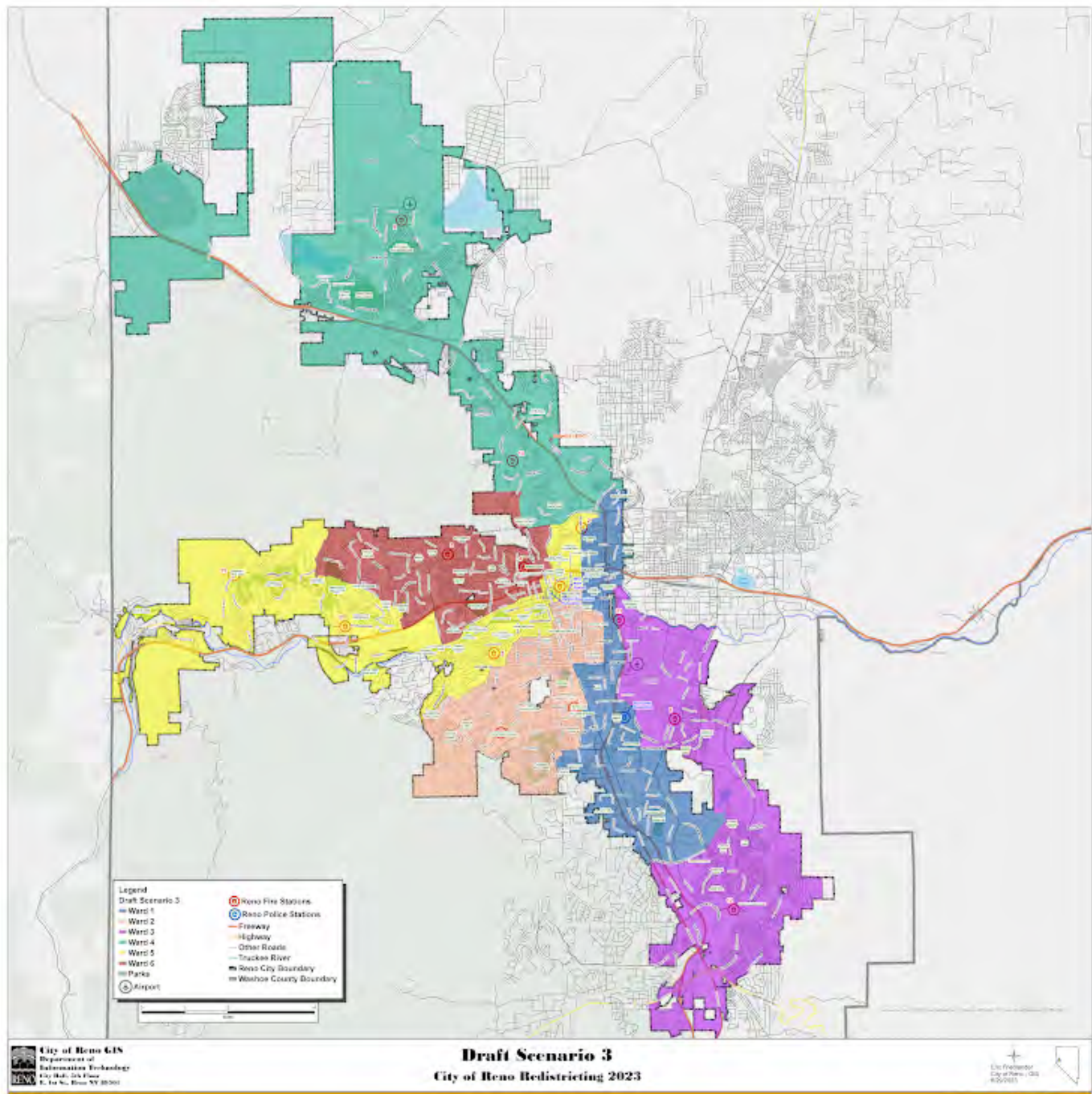
Any additional input you would like to add for draft map #2?

.....

Draft Map #3

[Interactive Map](#)

Draft Map Scenario #3



Please rate draft map #3.

Unsatisfied

1 ☒

2 ☐

3 ☐

4 ☐

5 ☐

Highly Satisfied

What do you like about draft map #3?

.....

What could be better about draft map #3?

This wraparound makes no sense.

.....

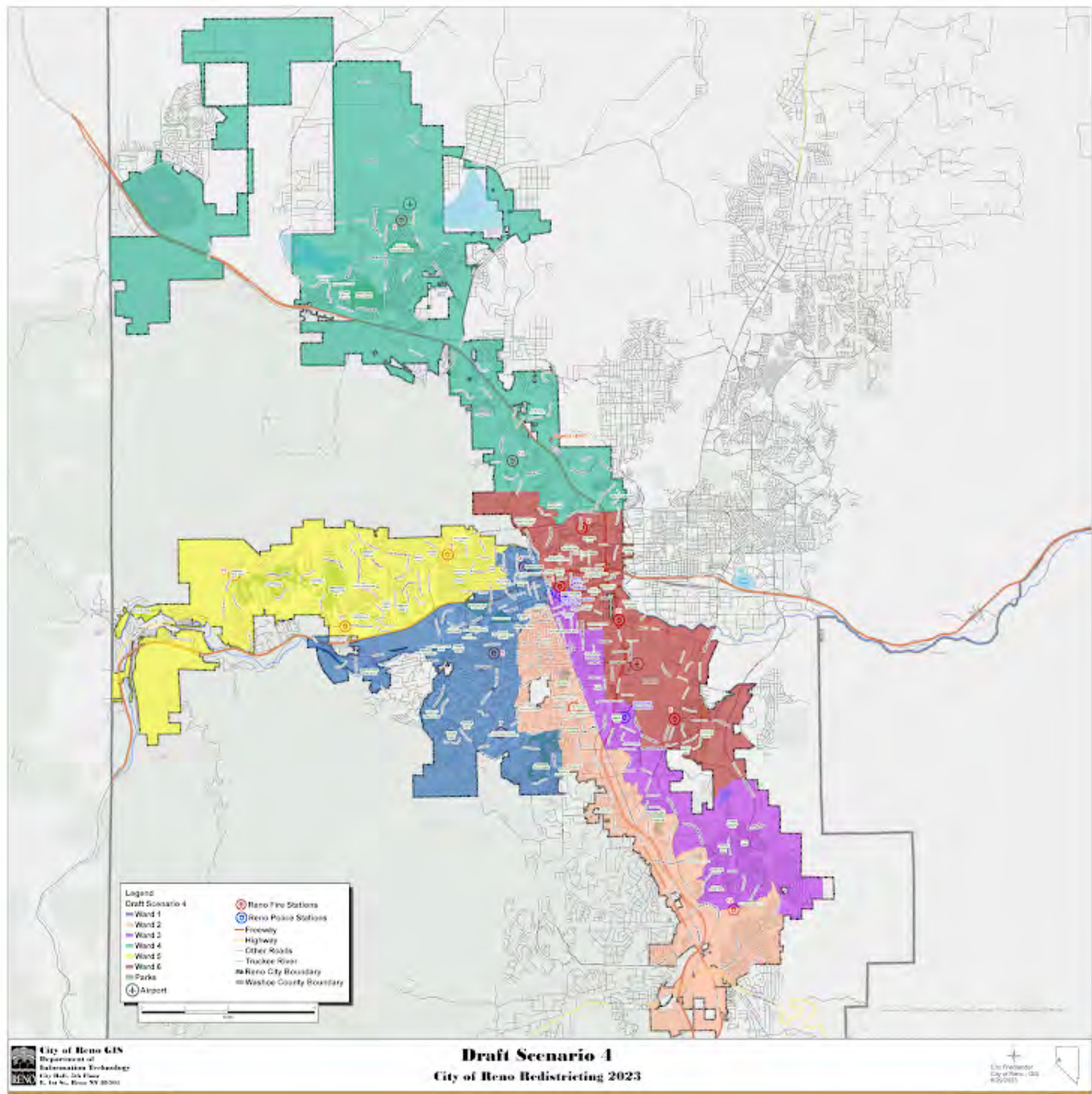
Any additional input you would like to add on draft map #3?

.....

Draft Map #4

[Interactive Map](#)

Draft Map Scenario #4



Please rate draft map #4.

Unsatisfied

1 ☐

2 ☒

3 ☐

4 ☐

5 ☐

Highly Satisfied

What do you like about draft map #4?

What could be better about draft map #4?

Taking this small bite out of District 5 makes no sense.

Any additional input you would like to add on draft map #4?

Draft Map #5

[Interactive Map](#)

Draft Map Scenario #5



Please rate draft map #5.

Unsatisfied

1 ☐

2 ☒

3 ☐

4 ☐

5 ☐

Highly Satisfied

What do you like about draft map #5?

.....

What could be better about draft map #5?

Same as for option #4.

.....

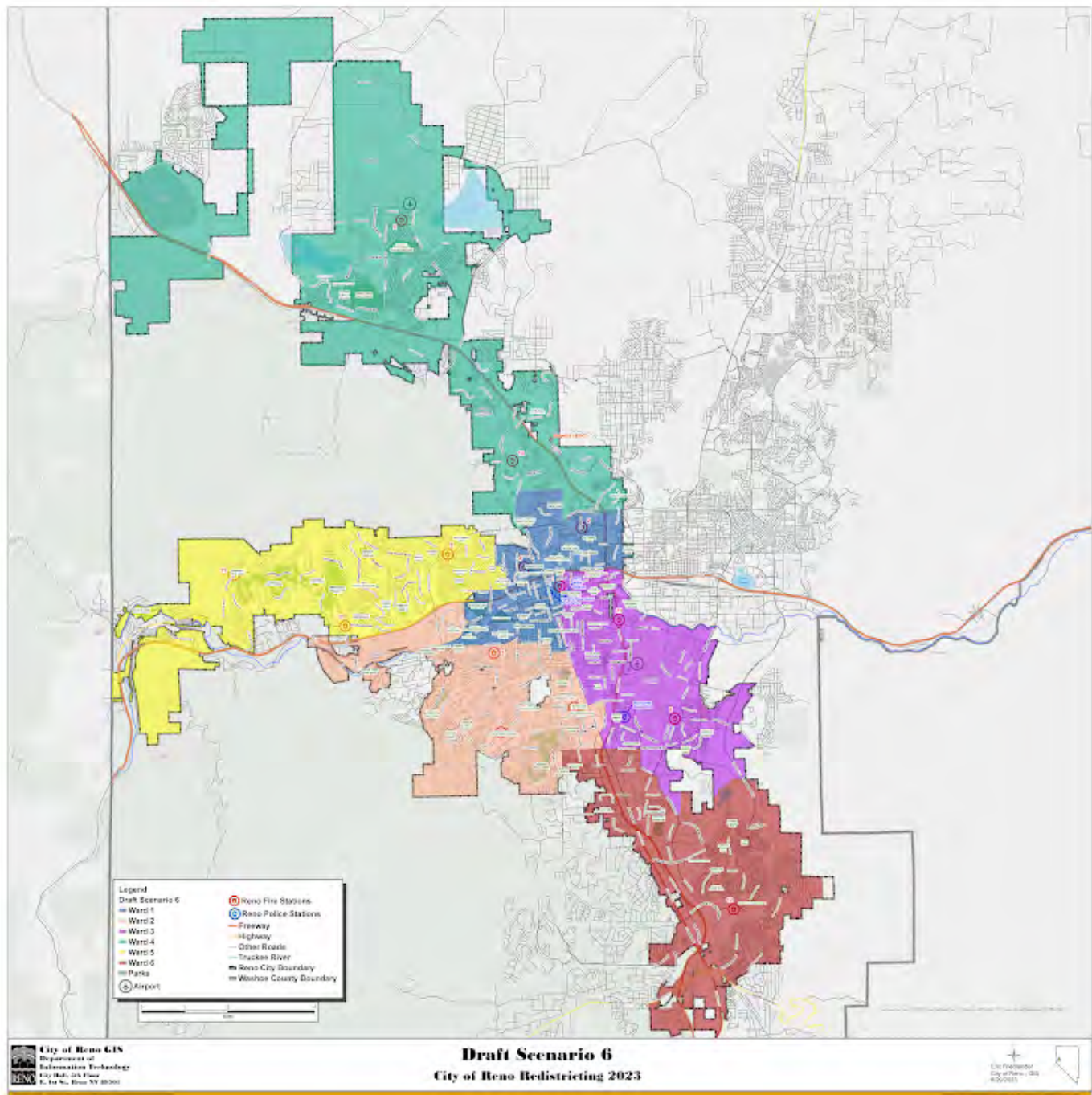
Any additional input you would like to add on draft map #5?

.....

Draft Map #6

[Interactive Map](#)

Draft Map Scenario #6



Please rate draft map #6.

Unsatisfied

1 ☐

2 ☒

3 ☐

4 ☐

5 ☐

Highly Satisfied

What do you like about draft map #6?

.....

What could be better about draft map #6?

4, 5, and 6 look the same for District 5 residents.

.....

Any additional input you would like to add on draft map #6?

.....

Your Information

First Name

Mike

.....

Last Name

Demler

Current Ward

5

Email or Address

demler1@yahoo.com

This form was created inside of City of Reno.

Google Forms

Redistricting Draft Maps Feedback

The City of Reno is redrawing its ward boundaries to transition from five to six wards. Please provide your feedback on the six draft scenarios below. Check on [Reno.Gov/Redistricting](https://reno.gov/redistricting) for information about this process.

Draft Map #1

[Interactive Map](#)

Draft Map #1



Please rate draft map #1.

Unsatisfied

1 ☐

2 ☐

3 ☐

4 ☐

5 ☒

Highly Satisfied

What do you like about draft map #1?

Regions grouped logically by land / business use types, including a downtown district

What could be better about draft map #1?

n/a

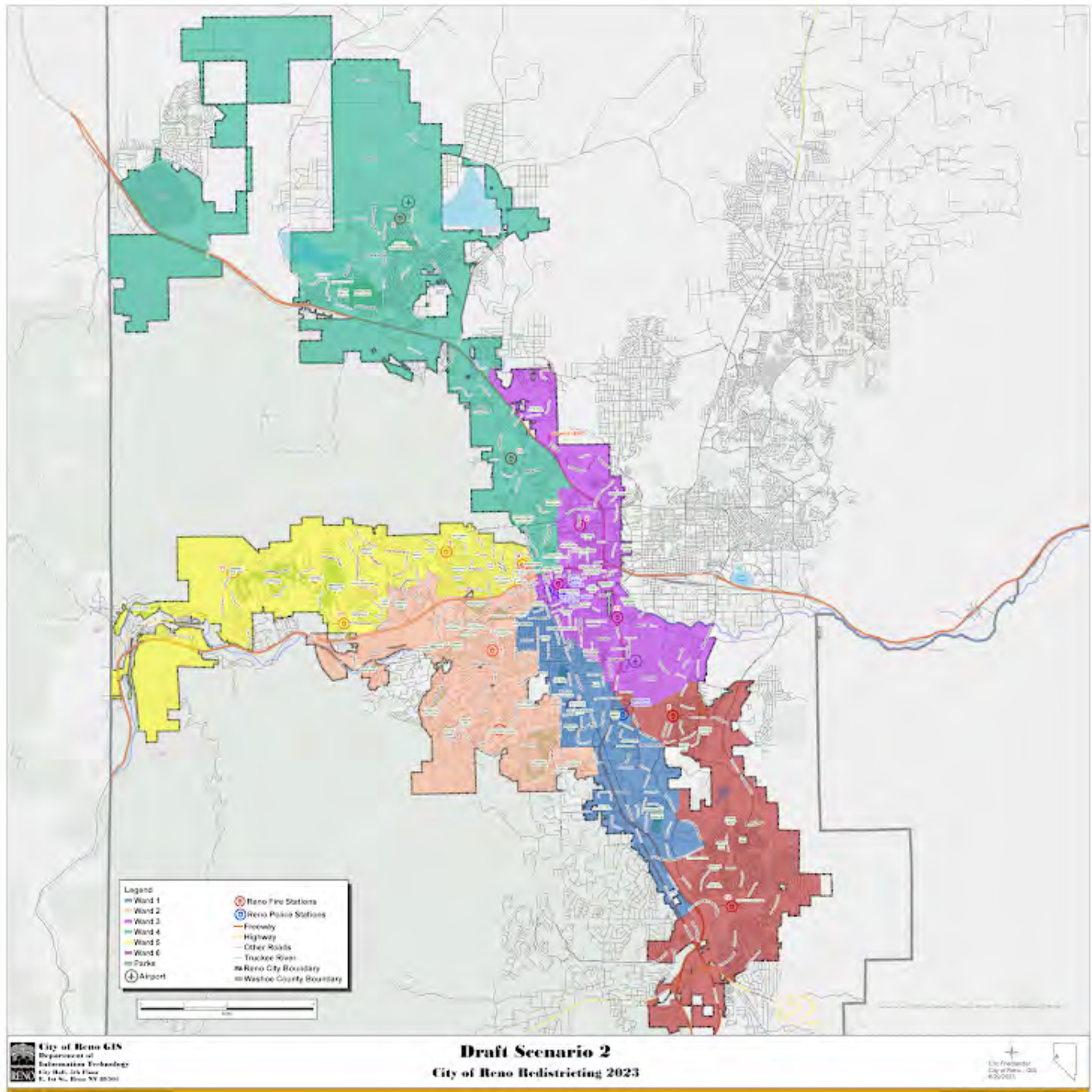
Any additional input you would like to add for draft map #1?

n/a

Draft Map #2

[Interactive Map](#)

Draft Map Scenario #2



Please rate draft map #2.

Unsatisfied

1 ☐

2 ☐

3 ☒

4 ☐

5 ☐

Highly Satisfied

What do you like about draft map #2?

downtown area is split into 4 districts

What could be better about draft map #2?

n/a

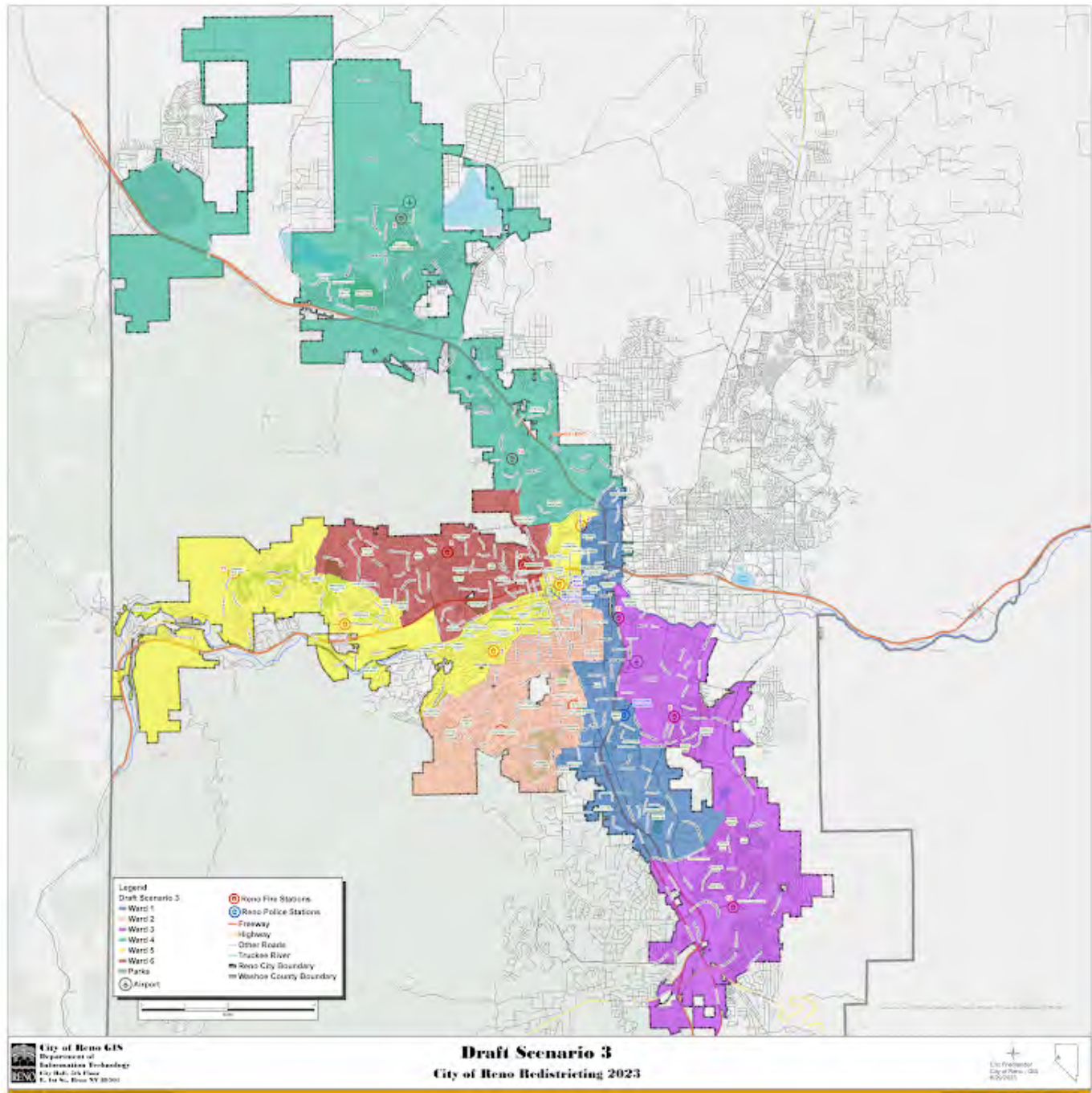
Any additional input you would like to add for draft map #2?

n/a

Draft Map #3

[Interactive Map](#)

Draft Map Scenario #3



Please rate draft map #3.

Unsatisfied

1 ☒

2 ☐

3 ☐

4 ☐

5 ☐

Highly Satisfied

What do you like about draft map #3?

n/a

What could be better about draft map #3?

Long, narrow tracts do not represent natural community formation

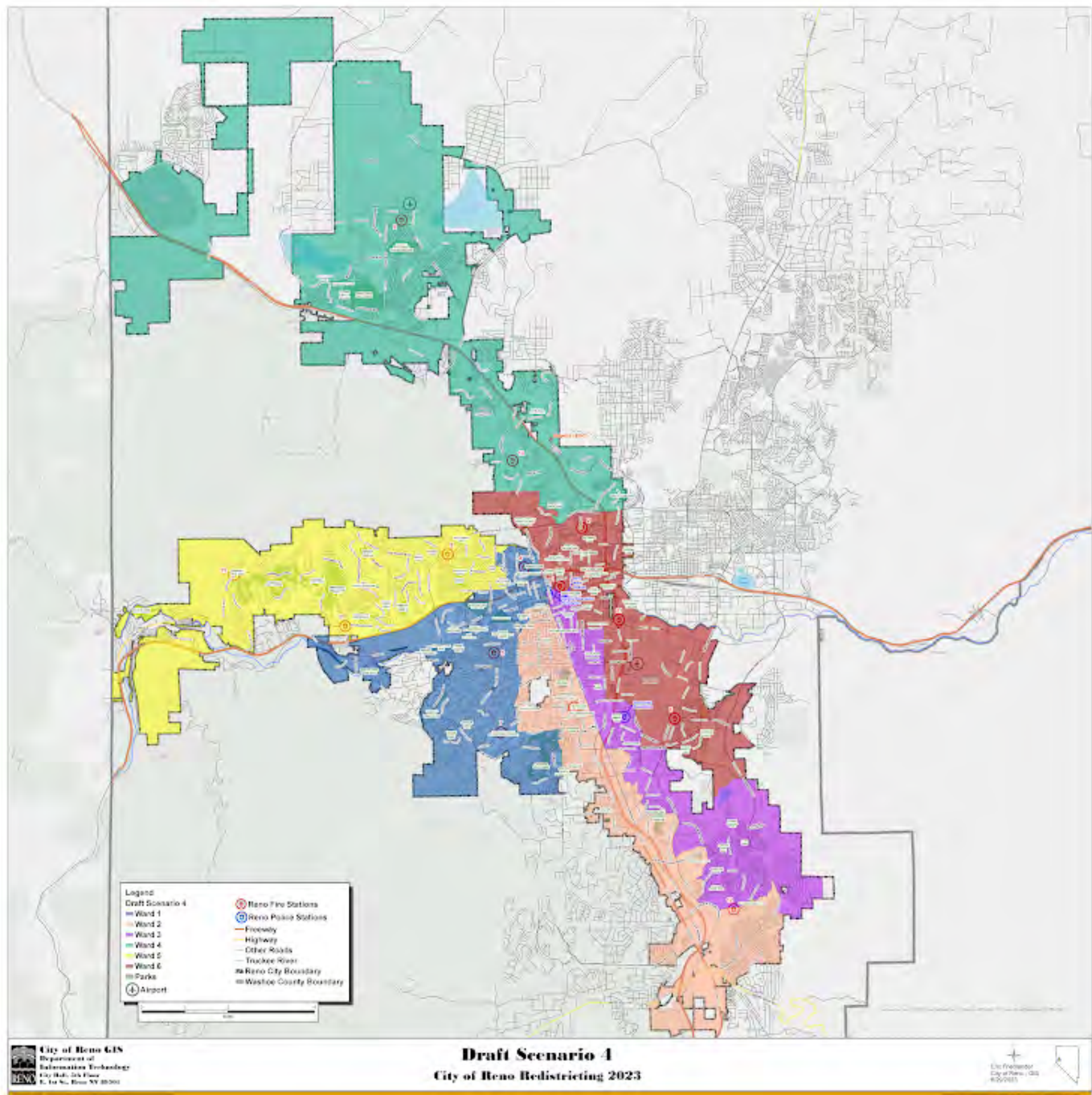
Any additional input you would like to add on draft map #3?

n/a

Draft Map #4

[Interactive Map](#)

Draft Map Scenario #4



Please rate draft map #4.

Unsatisfied

1 ☐

2 ☐

3 ☒

4 ☐

5 ☐

Highly Satisfied

What do you like about draft map #4?

.....

What could be better about draft map #4?

Downtown split into 4 districts. Not sure about whether the orange / mint districts are natural groupings.

Any additional input you would like to add on draft map #4?

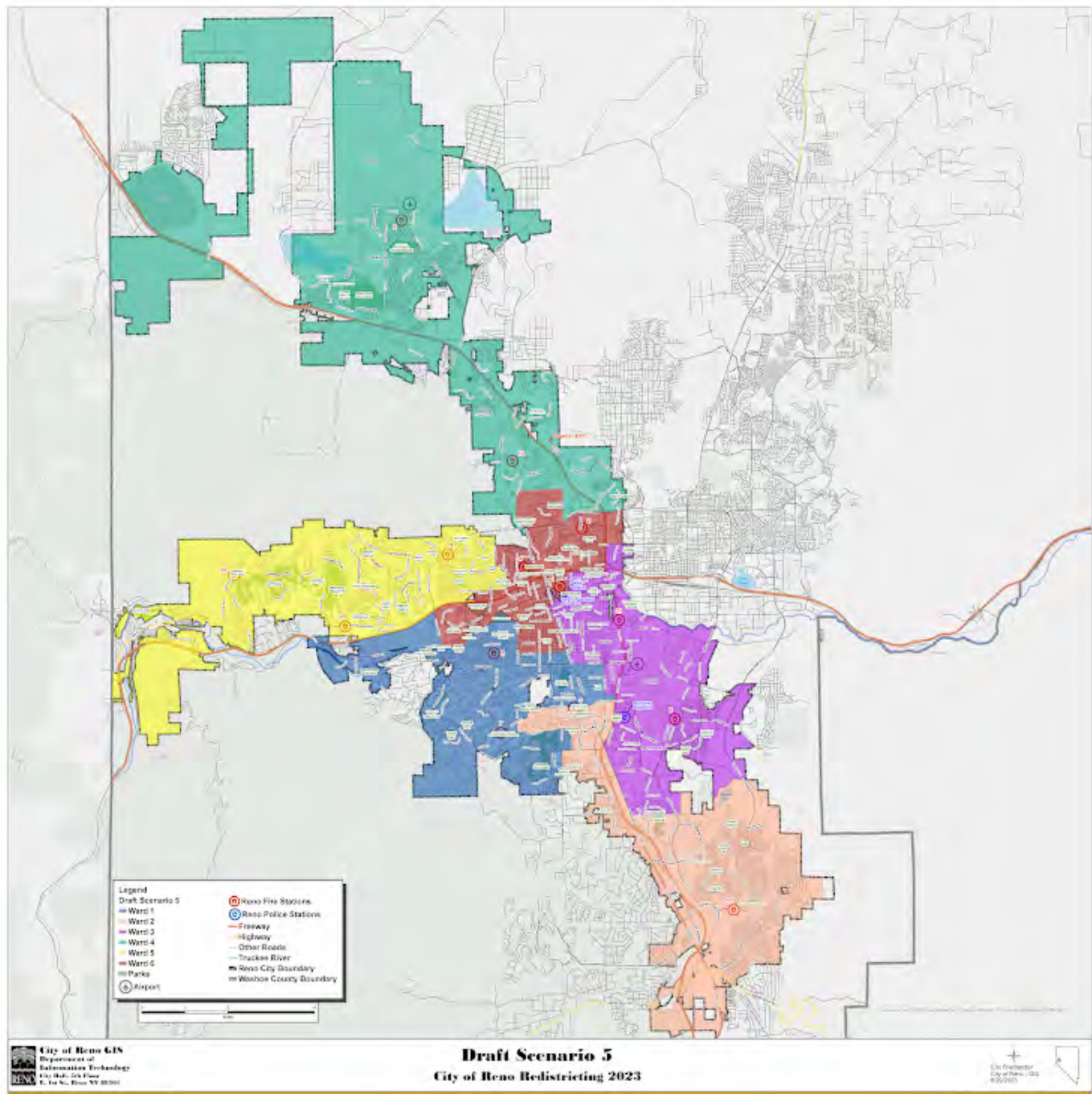
n/a

.....

Draft Map #5

[Interactive Map](#)

Draft Map Scenario #5



Please rate draft map #5.

Unsatisfied

1 ☐

2 ☐

3 ☐

4 ☒

5 ☐

Highly Satisfied

What do you like about draft map #5?

seems to be natural neighborhood groupings, more or less aligned with natural and freeway boundaries

What could be better about draft map #5?

n/a

Any additional input you would like to add on draft map #5?

n/a

Draft Map #6

[Interactive Map](#)

Draft Map Scenario #6



Please rate draft map #6.

Unsatisfied

1 ☐

2 ☐

3 ☐

4 ☐

5 ☒

Highly Satisfied

What do you like about draft map #6?

seems grouped by natural neighborhoods

What could be better about draft map #6?

n/a

Any additional input you would like to add on draft map #6?

n/a

Your Information

First Name

Emily

Last Name

Stapleton

Current Ward

1

Email or Address

emily.stapleton@gmail.com

This form was created inside of City of Reno.

Google Forms

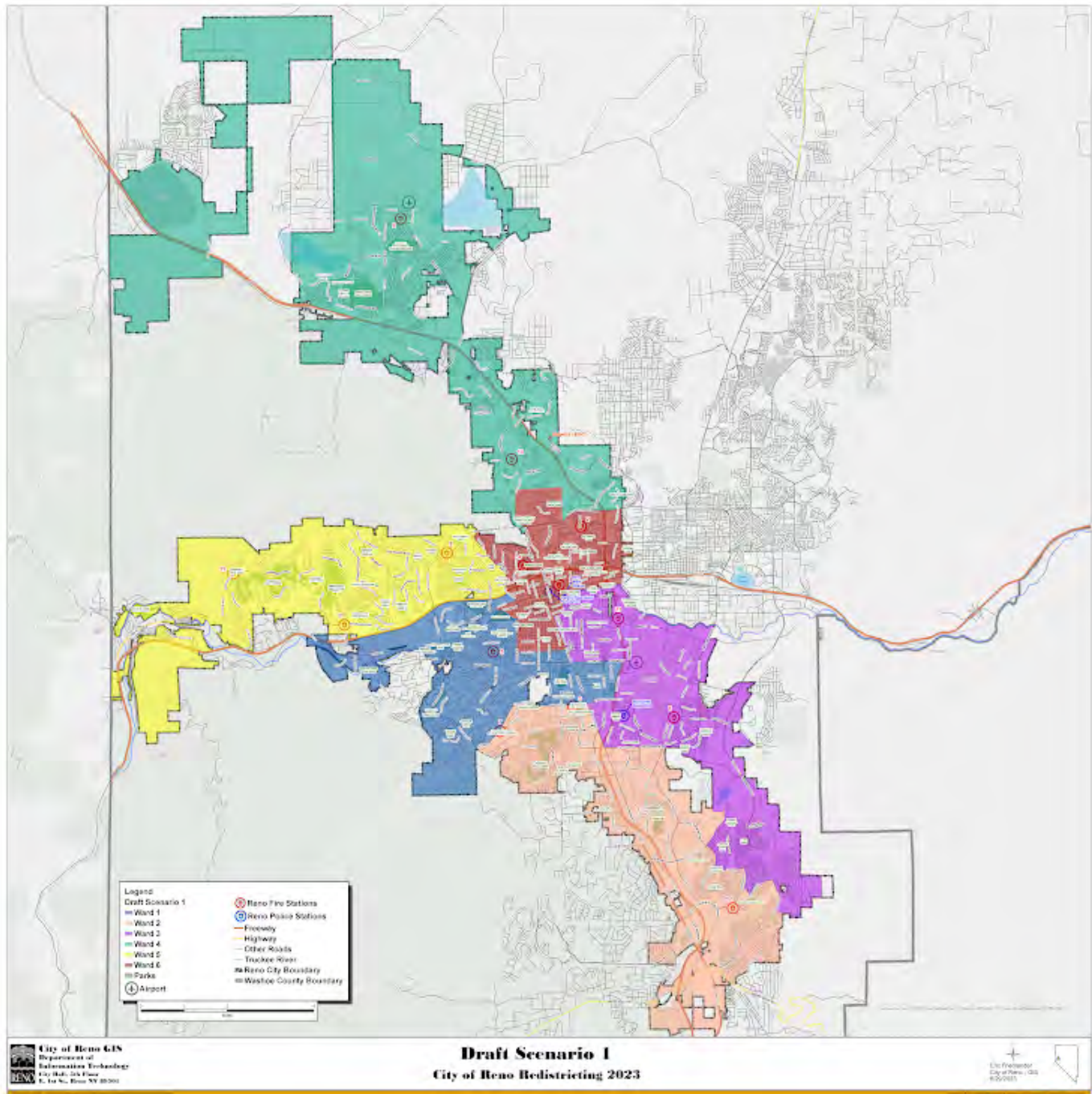
Redistricting Draft Maps Feedback

The City of Reno is redrawing its ward boundaries to transition from five to six wards. Please provide your feedback on the six draft scenarios below. Check on [Reno.Gov/Redistricting](https://reno.gov/redistricting) for information about this process.

Draft Map #1

[Interactive Map](#)

Draft Map #1



Please rate draft map #1.

Unsatisfied

1 ☐

2 ☐

3 ☐

4 ☐

5 ☒

Highly Satisfied

What do you like about draft map #1?

Most of the “downtown” area is a single ward instead of split up among so many wards. That’s better for residents of the inner city who have their own unique concerns about compatibility with commercial and entertainment areas. The wards as drawn seem coherent, like they should have a single representative.

What could be better about draft map #1?

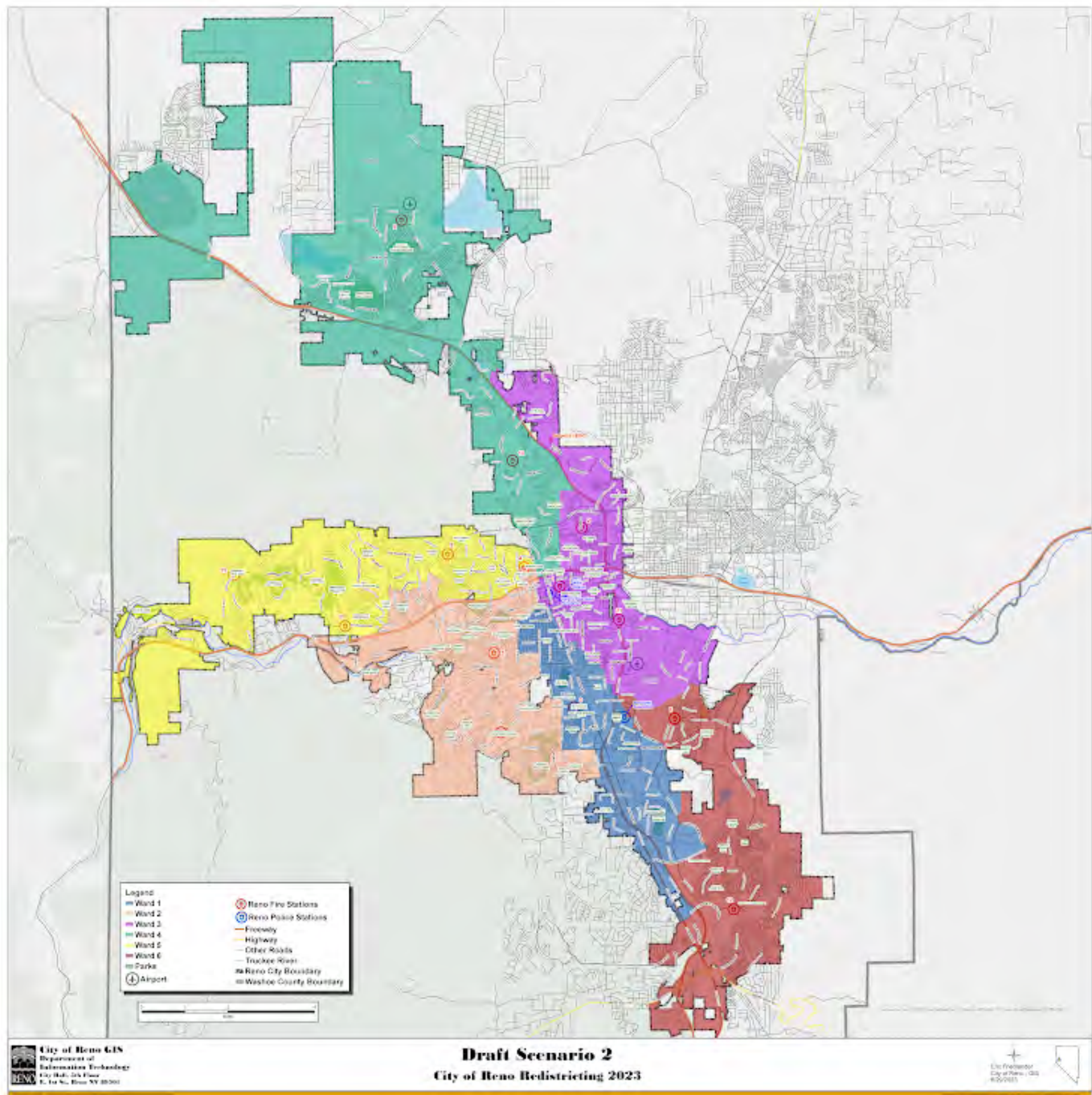
Far south Reno should be one ward instead of divided into two vertically.

Any additional input you would like to add for draft map #1?

Draft Map #2

[Interactive Map](#)

Draft Map Scenario #2



Please rate draft map #2.

Unsatisfied

1 ☒

2 ☐

3 ☐

4 ☐

5 ☐

Highly Satisfied

What do you like about draft map #2?

Far south Reno is one Ward.

What could be better about draft map #2?

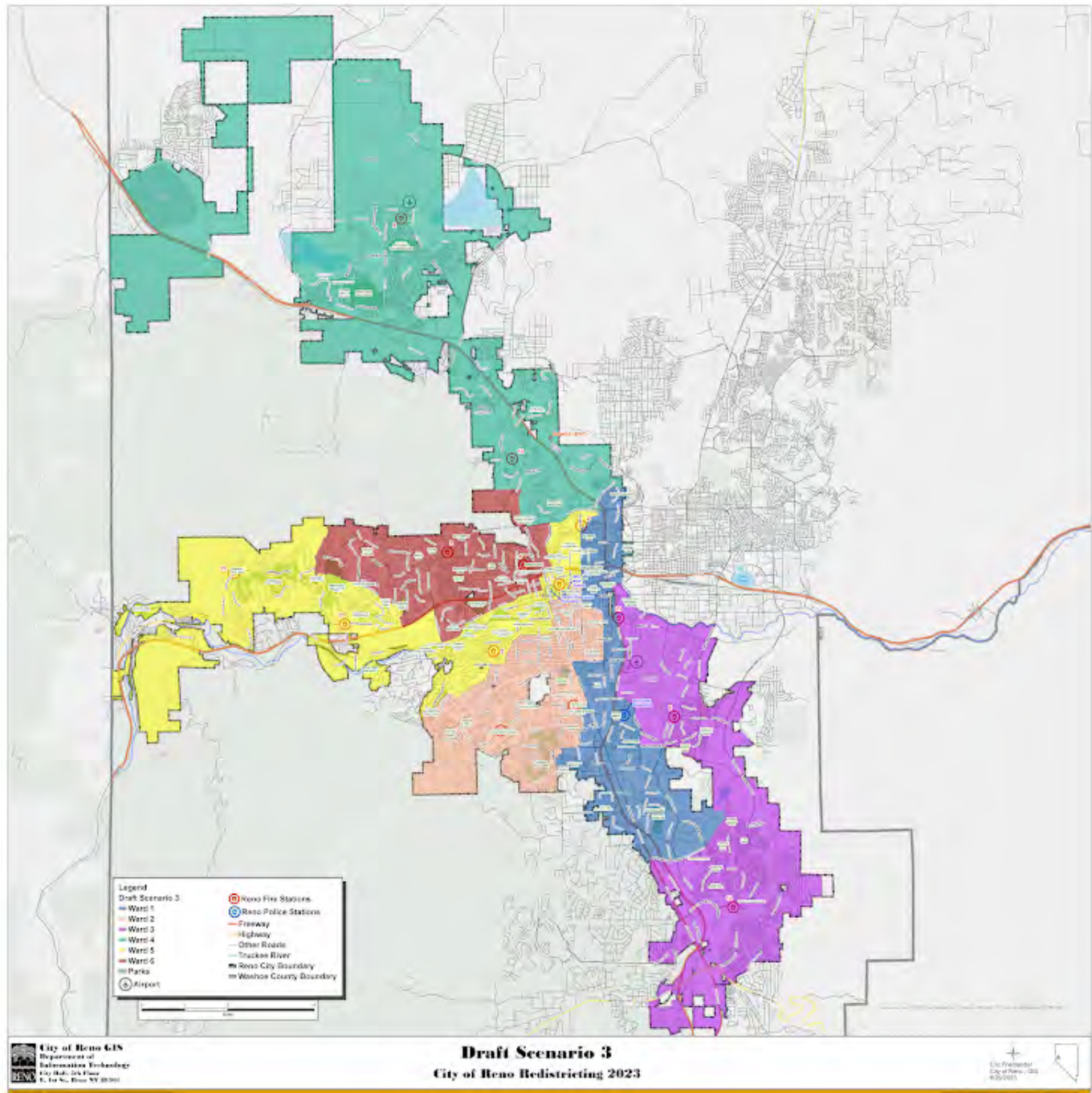
Trying to have so many wards touch part of downtown doesn't make sense. It makes the wards less coherent and doesn't group neighborhoods with like characteristics together.

Any additional input you would like to add for draft map #2?

Draft Map #3

[Interactive Map](#)

Draft Map Scenario #3



Please rate draft map #3.

Unsatisfied

1 ☒

2 ☐

3 ☐

4 ☐

5 ☐

Highly Satisfied

What do you like about draft map #3?

Nothing. It's terrible.

What could be better about draft map #3?

This one is irredeemable. It makes no sense especially that yellow Ward. The blue ward is also totally ridiculous. They look gerrymandered.

Any additional input you would like to add on draft map #3?

Draft Map #4

[Interactive Map](#)

Draft Map Scenario #4



Please rate draft map #4.

Unsatisfied

1 ☒

2 ☐

3 ☐

4 ☐

5 ☐

Highly Satisfied

What do you like about draft map #4?

Nothing

What could be better about draft map #4?

These ribbon-like wards make no sense for residents. It is not desirable to manipulate these wards in order to give them all a part of downtown. The wards totally lack coherence or shared characteristics.

Any additional input you would like to add on draft map #4?

Draft Map #5

[Interactive Map](#)

Draft Map Scenario #5



Please rate draft map #5.

Unsatisfied

1 ☐

2 ☐

3 ☒

4 ☐

5 ☐

Highly Satisfied

What do you like about draft map #5?

The red central ward seems close to representing a consistent constituency. The peachy Ward for south Reno appropriately groups together residents both east and west of South Virginia street.

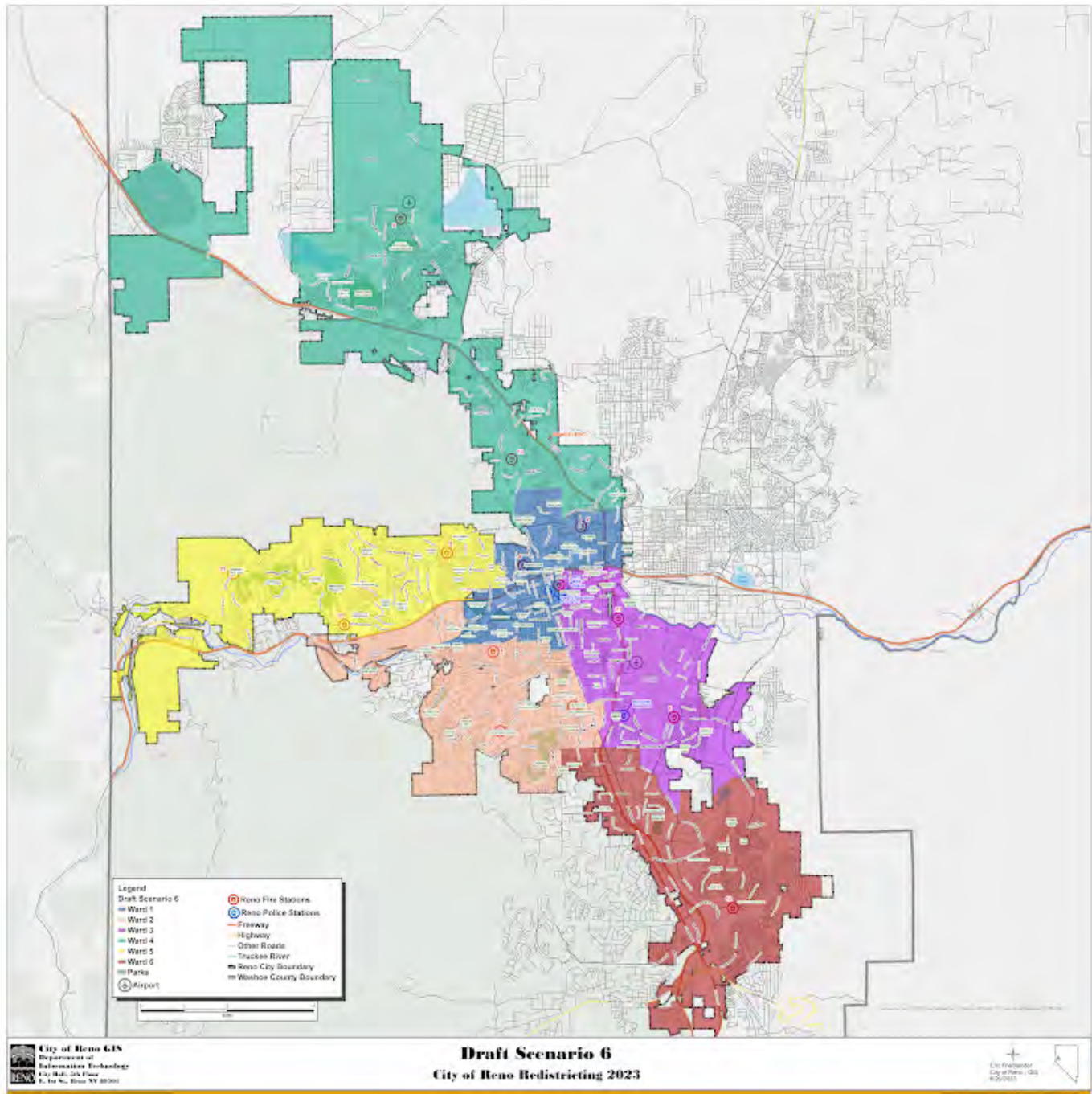
What could be better about draft map #5?

Any additional input you would like to add on draft map #5?

Draft Map #6

[Interactive Map](#)

Draft Map Scenario #6



Please rate draft map #6.

Unsatisfied

1 ☐

2 ☐

3 ☐

4 ☐

5 ☒

Highly Satisfied

What do you like about draft map #6?

This one is great. Most of the "downtown" area is a single ward instead of split up among so many wards. That's better for residents of the inner city who have their own unique concerns about compatibility with commercial and entertainment areas. These wards make sense.

What could be better about draft map #6?

Any additional input you would like to add on draft map #6?

Your Information

First Name

Concerned

Last Name

Citizen

Current Ward

One

Email or Address

This form was created inside of City of Reno.



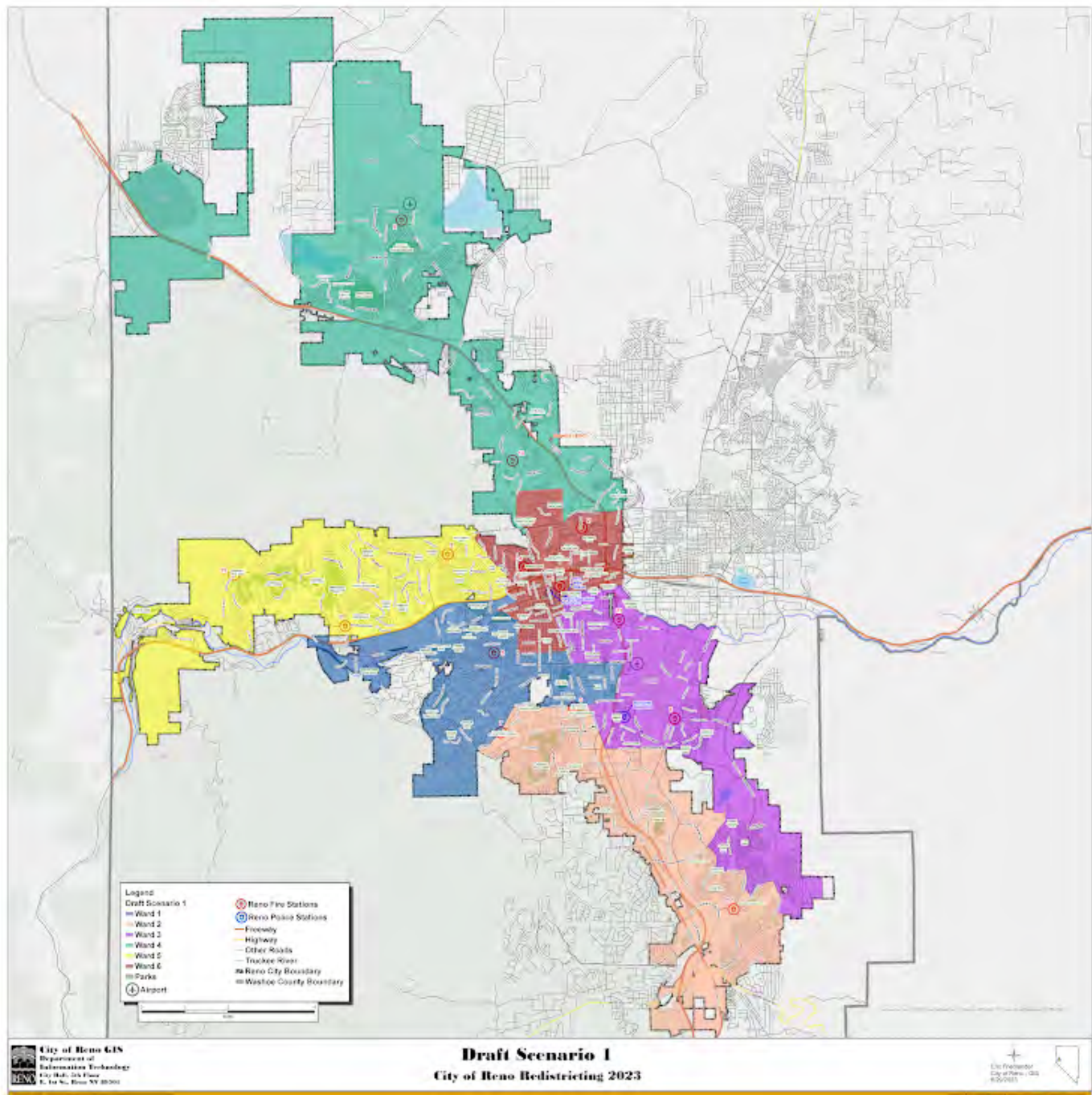
Redistricting Draft Maps Feedback

The City of Reno is redrawing its ward boundaries to transition from five to six wards. Please provide your feedback on the six draft scenarios below. Check on [Reno.Gov/Redistricting](https://reno.gov/redistricting) for information about this process.

Draft Map #1

[Interactive Map](#)

Draft Map #1



Please rate draft map #1.

Unsatisfied

1 ☐

2 ☐

3 ☐

4 ☐

5 ☒

Highly Satisfied

What do you like about draft map #1?

It doesn't make drastic changes to the current 5 wards and has a CVAP that is equitable

What could be better about draft map #1?

Ward 6 could cover a little more of the proposed ward 3 and 4 and the CVAP would be fairly balanced.

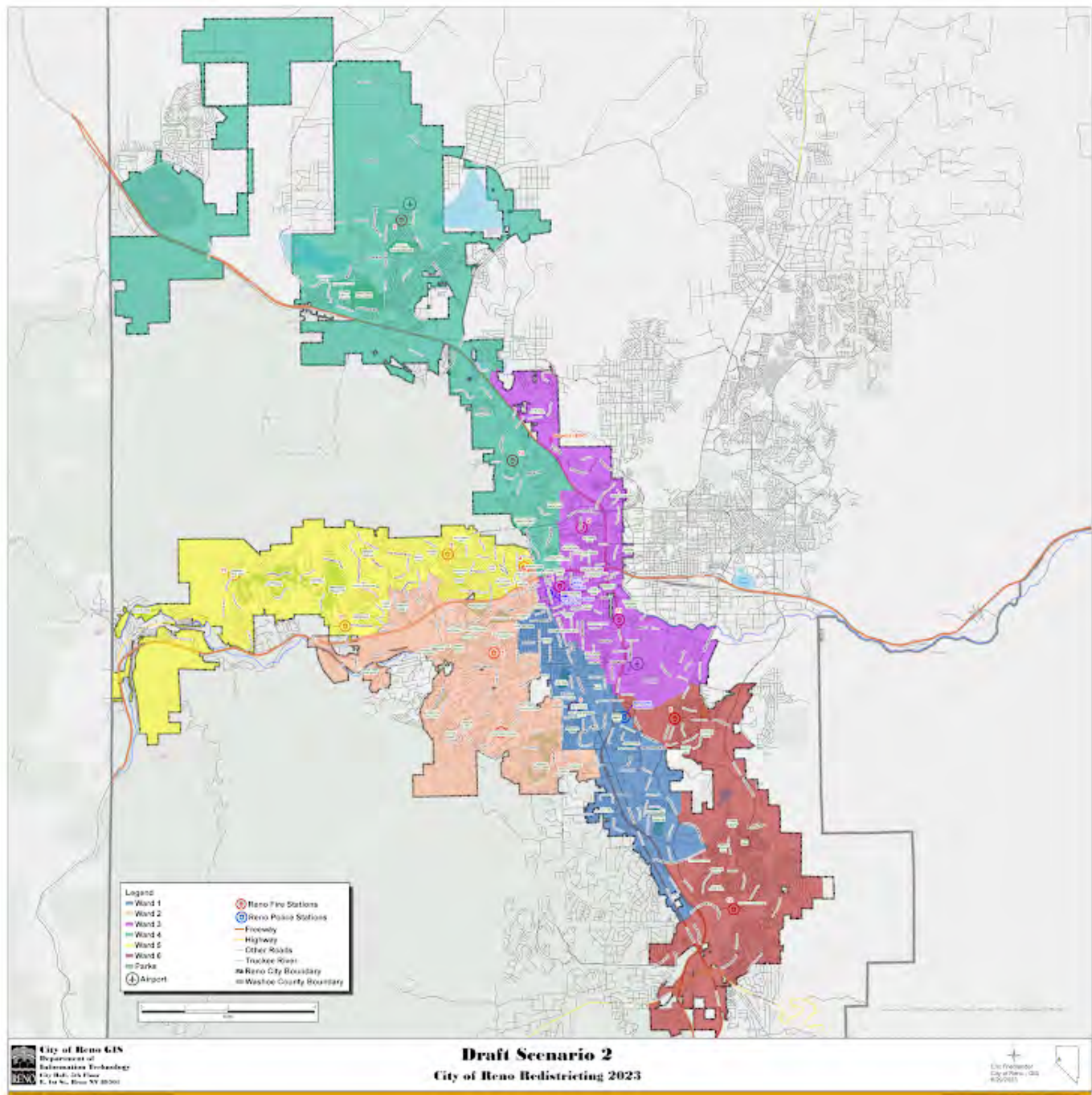
Any additional input you would like to add for draft map #1?

Ward 6 needs to be larger but only take from ward 3 and 4.

Draft Map #2

[Interactive Map](#)

Draft Map Scenario #2



Please rate draft map #2.

Unsatisfied

1 ☐

2 ☐

3 ☒

4 ☐

5 ☐

Highly Satisfied

What do you like about draft map #2?

Geographic area for ward 6 is more equitable.

What could be better about draft map #2?

Ethnicity (Hispanic) needs to be distributed more with ward 6 from wards 3 and 4

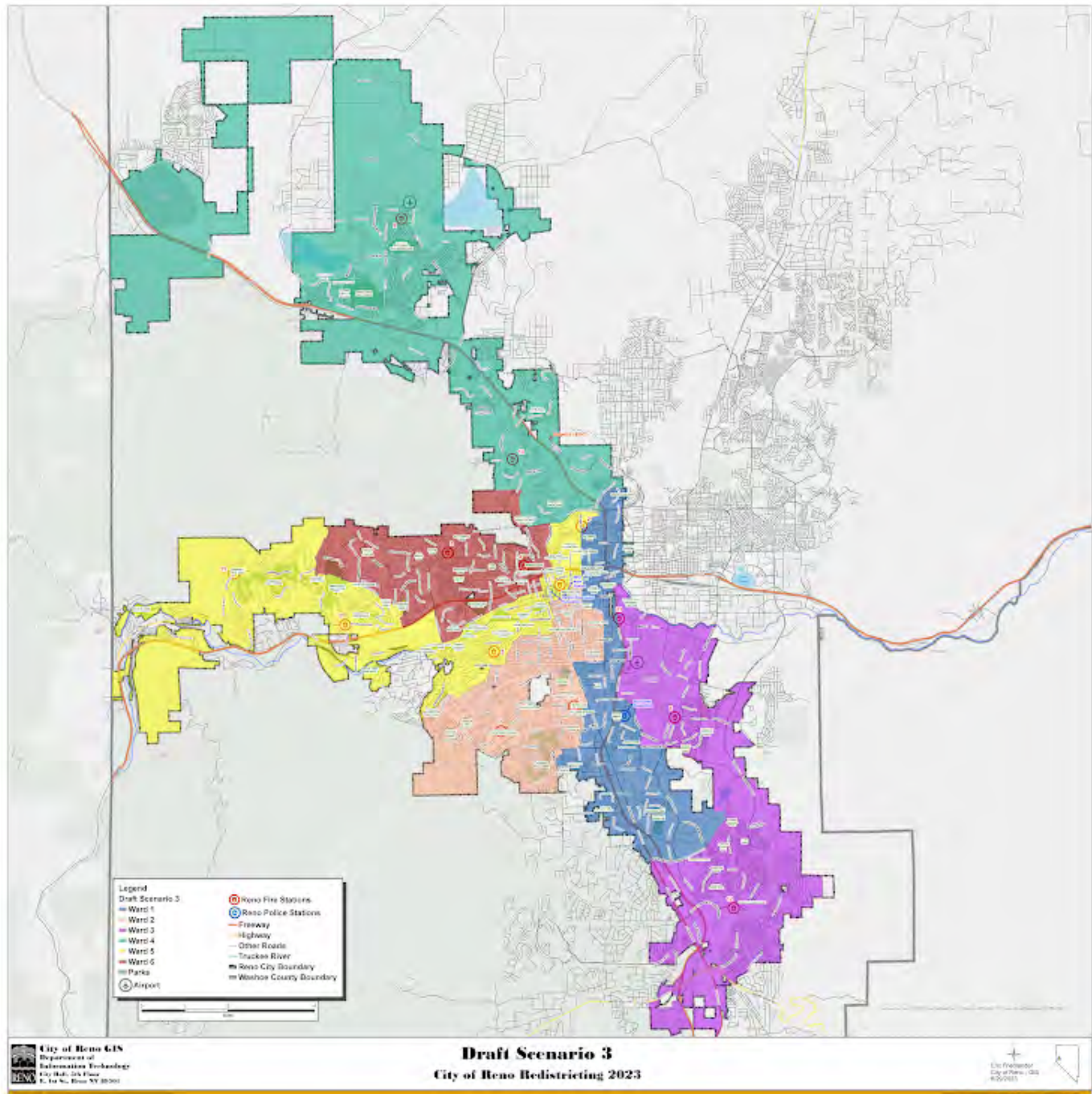
Any additional input you would like to add for draft map #2?

Ward 6 needs to cover new growth areas in the Damonte area

Draft Map #3

[Interactive Map](#)

Draft Map Scenario #3



Please rate draft map #3.

Unsatisfied

1 ☒

2 ☐

3 ☐

4 ☐

5 ☐

Highly Satisfied

What do you like about draft map #3?

nothing

What could be better about draft map #3?

Too drastic overhaul. You need to minimize the amount of change if possible. Total population data is not as equitable with this map.

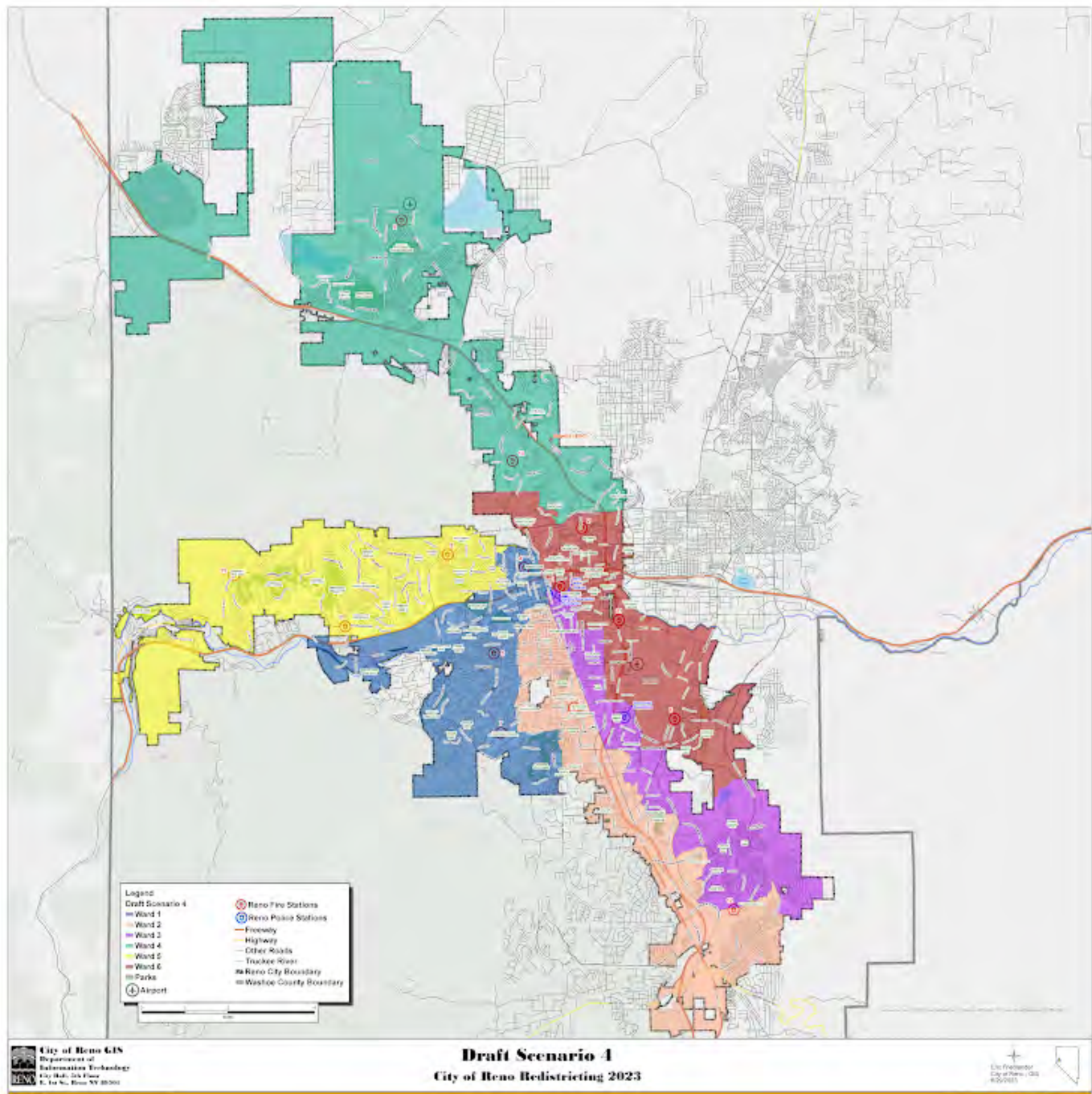
Any additional input you would like to add on draft map #3?

Ideally, giving ward 6 the demographic area where growth is projected would be ideal, with minimal changes to established areas in Reno

Draft Map #4

[Interactive Map](#)

Draft Map Scenario #4



Please rate draft map #4.

Unsatisfied

1 ☐

2 ☐

3 ☒

4 ☐

5 ☐

Highly Satisfied

What do you like about draft map #4?

Greater distribution of ethnic population

What could be better about draft map #4?

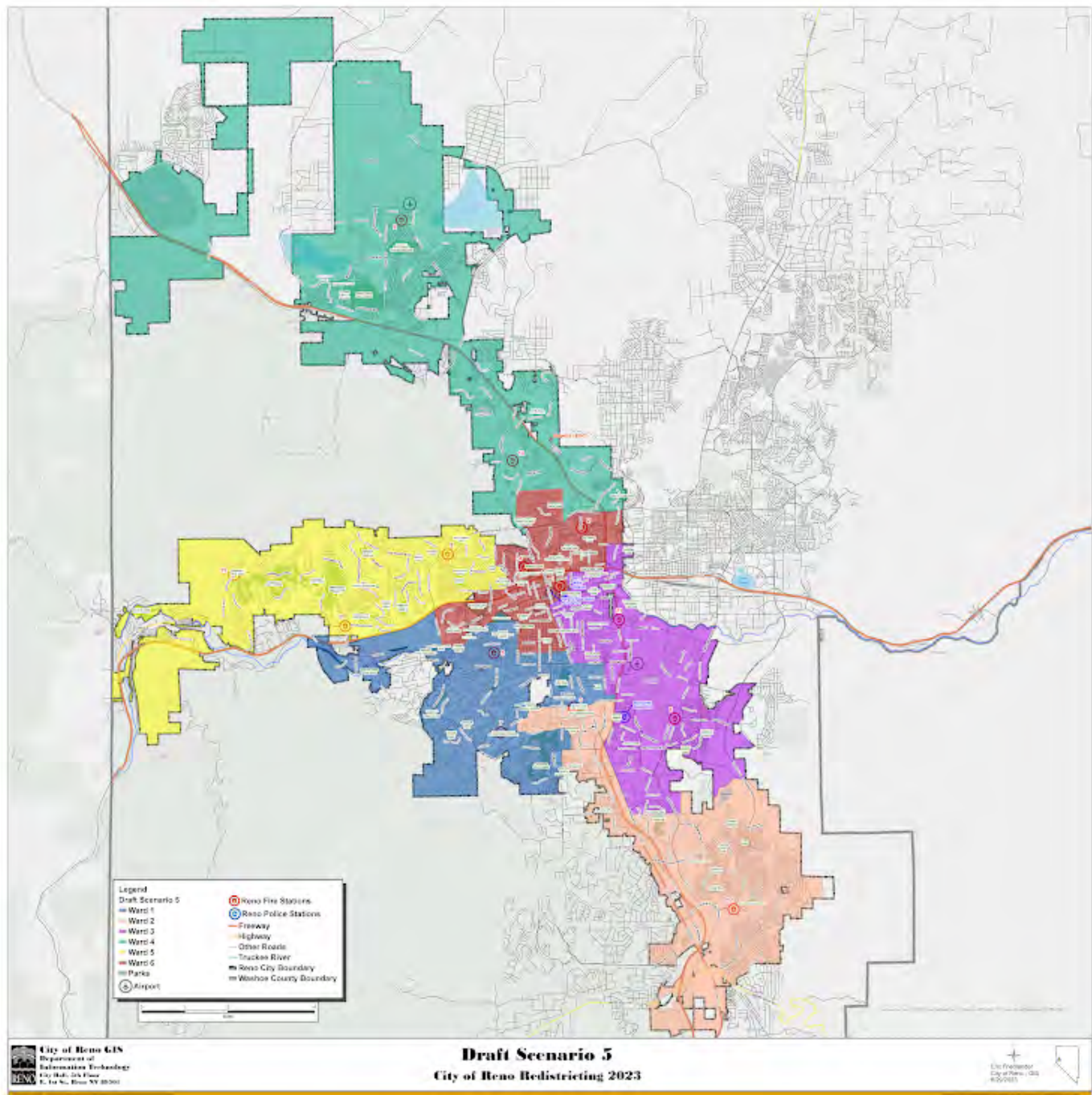
Ward 5 and 1 should take more from ward 6 to better balance CVAC and total population.

Any additional input you would like to add on draft map #4?

Draft Map #5

[Interactive Map](#)

Draft Map Scenario #5



Please rate draft map #5.

Unsatisfied

1 ☐

2 ☐

3 ☐

4 ☒

5 ☐

Highly Satisfied

What do you like about draft map #5?

greater balance with total population

What could be better about draft map #5?

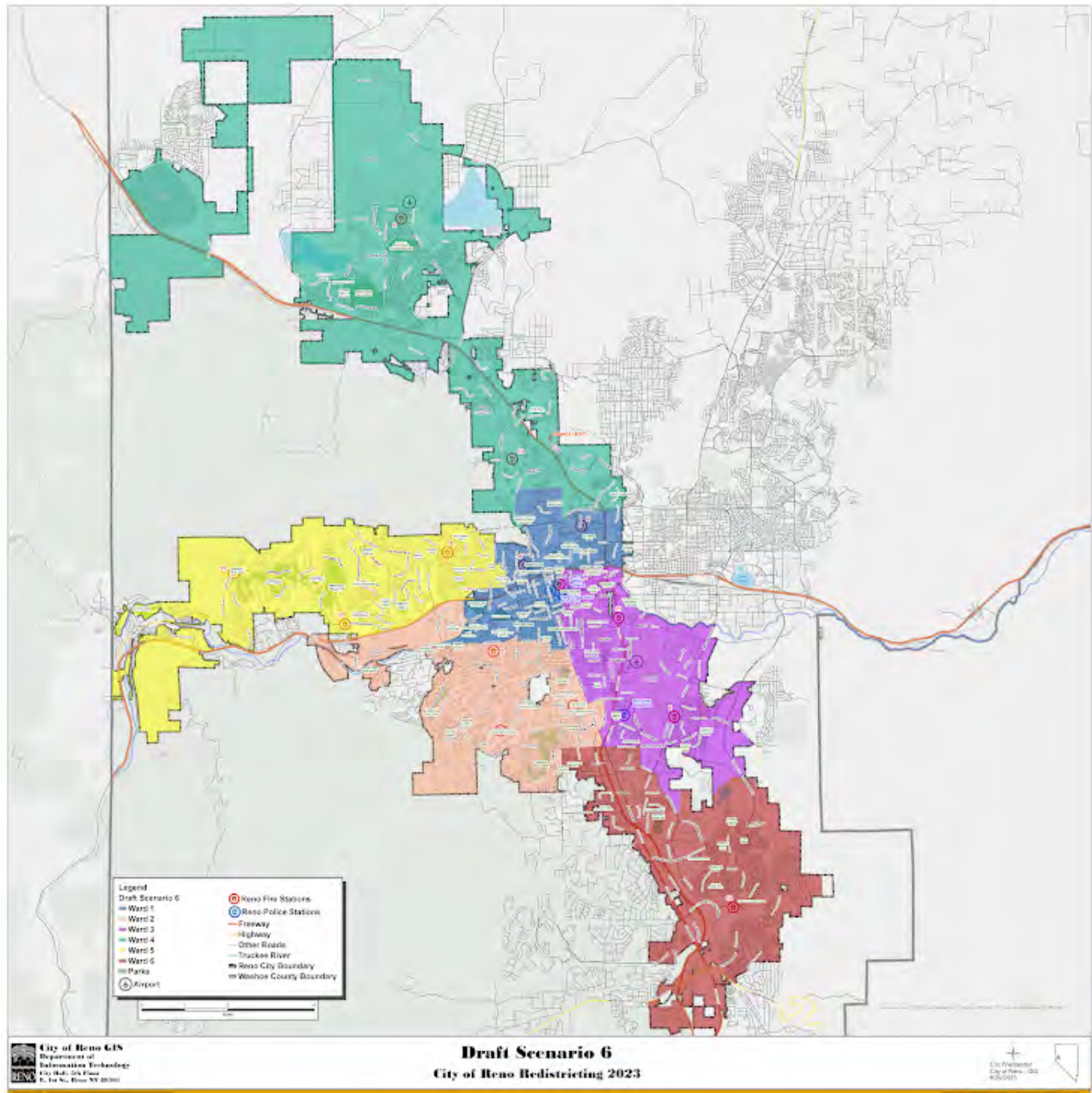
Ward 6 needs a greater balance with other wards next to it.

Any additional input you would like to add on draft map #5?

Draft Map #6

[Interactive Map](#)

Draft Map Scenario #6



Please rate draft map #6.

Unsatisfied

1 ☐

2 ☒

3 ☐

4 ☐

5 ☐

Highly Satisfied

What do you like about draft map #6?

Nothing

What could be better about draft map #6?

Too much change. Ward 1 too small with ward 2 not equitable.

Any additional input you would like to add on draft map #6?

Your Information

First Name

Cindi

Last Name

Chandler

Current Ward

Ward 2

Email or Address

cindicha@msn.com

This form was created inside of City of Reno.

Google Forms

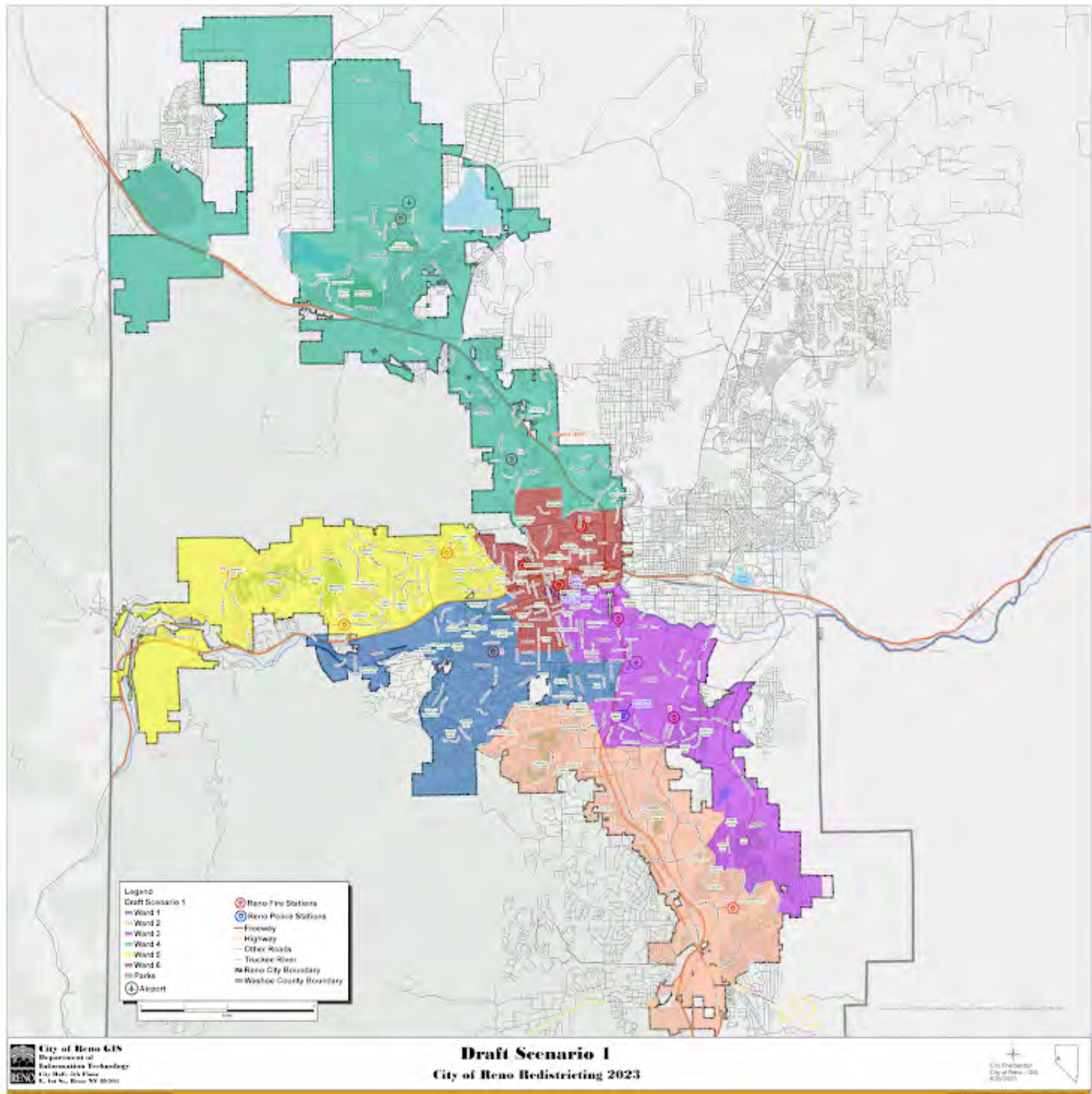
Redistricting Draft Maps Feedback

The City of Reno is redrawing its ward boundaries to transition from five to six wards. Please provide your feedback on the six draft scenarios below. Check on [Reno.Gov/Redistricting](https://reno.gov/redistricting) for information about this process.

Draft Map #1

[Interactive Map](#)

Draft Map #1



Please rate draft map #1.

Unsatisfied

1 ☐

2 ☒

3 ☐

4 ☐

5 ☐

Highly Satisfied

What do you like about draft map #1?

includes Lakeridge

What could be better about draft map #1?

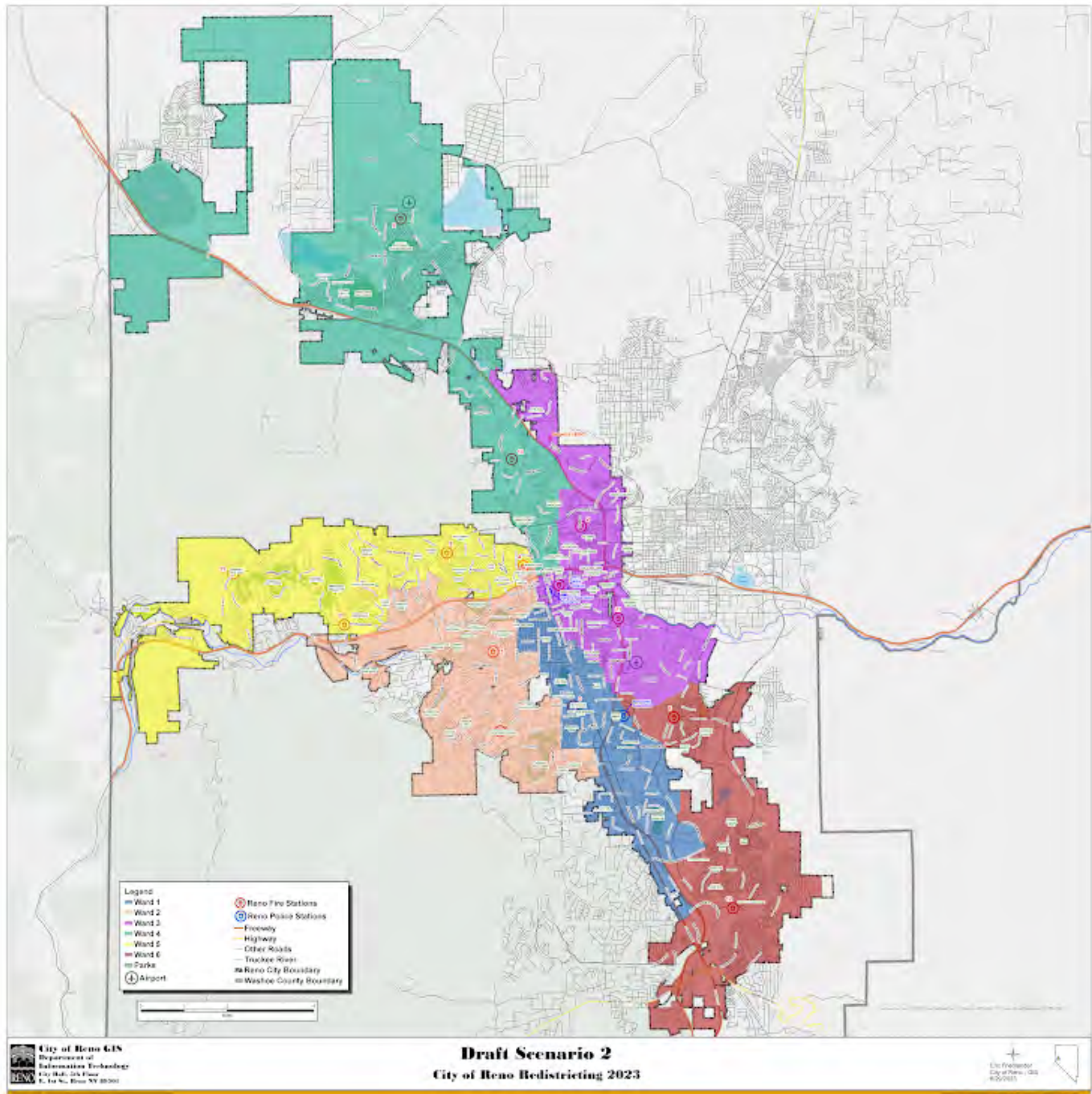
Too much Double Diamond & Damonte

Any additional input you would like to add for draft map #1?

Draft Map #2

[Interactive Map](#)

Draft Map Scenario #2



Please rate draft map #2.

Unsatisfied

1 ☐

2 ☐

3 ☐

4 ☐

5 ☒

Highly Satisfied

What do you like about draft map #2?

My favorite. My little neighborhood seems like it belongs more with Caughlin Ranch, plus a little downtown & Idyllwild Park.

What could be better about draft map #2?

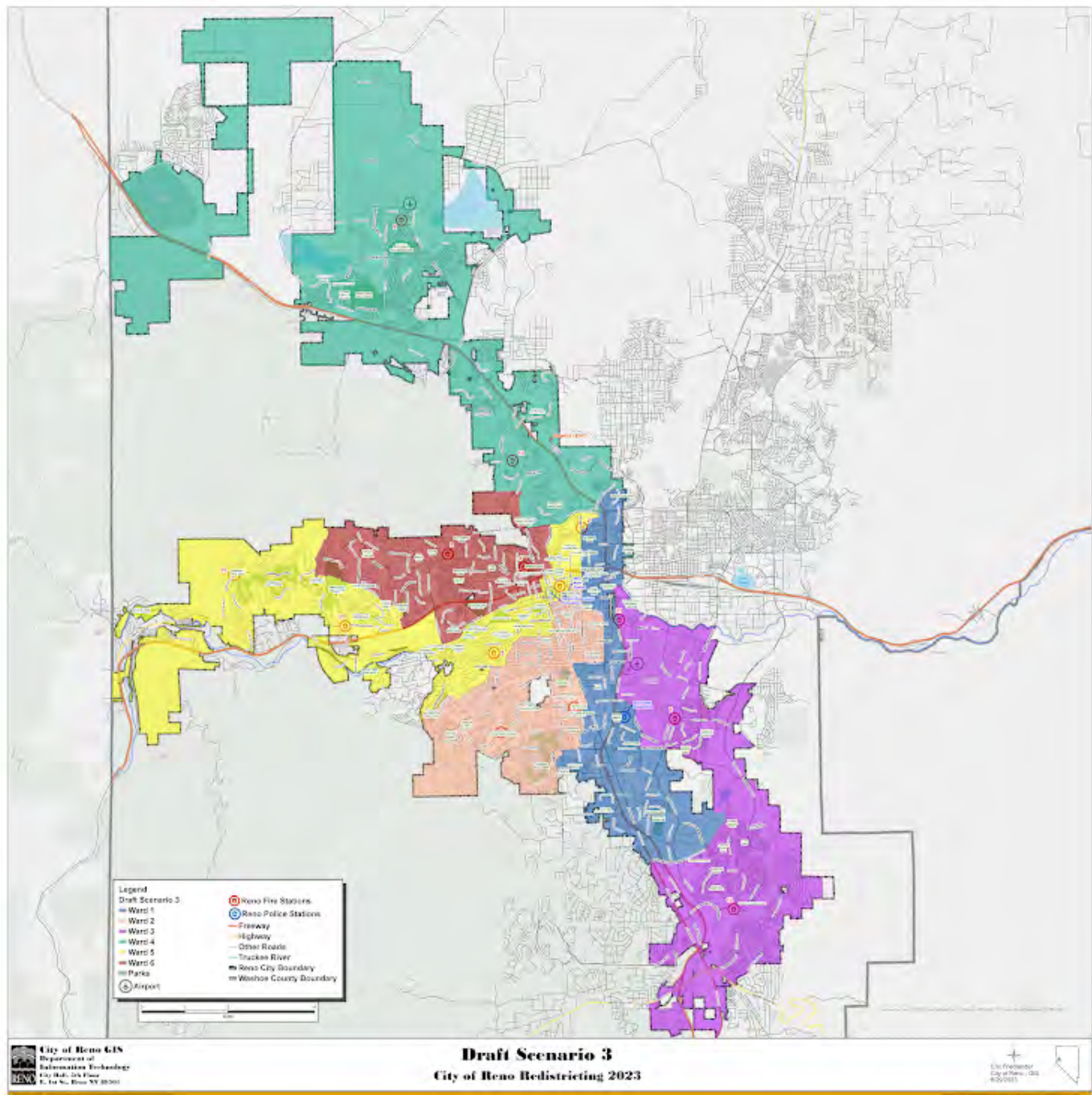
Any additional input you would like to add for draft map #2?

nothing

Draft Map #3

[Interactive Map](#)

Draft Map Scenario #3



Please rate draft map #3.

Unsatisfied

1 ☐

2 ☐

3 ☒

4 ☐

5 ☐

Highly Satisfied

What do you like about draft map #3?

Has a more diverse population

What could be better about draft map #3?

don't have it go up to Oddie Blvd. area.

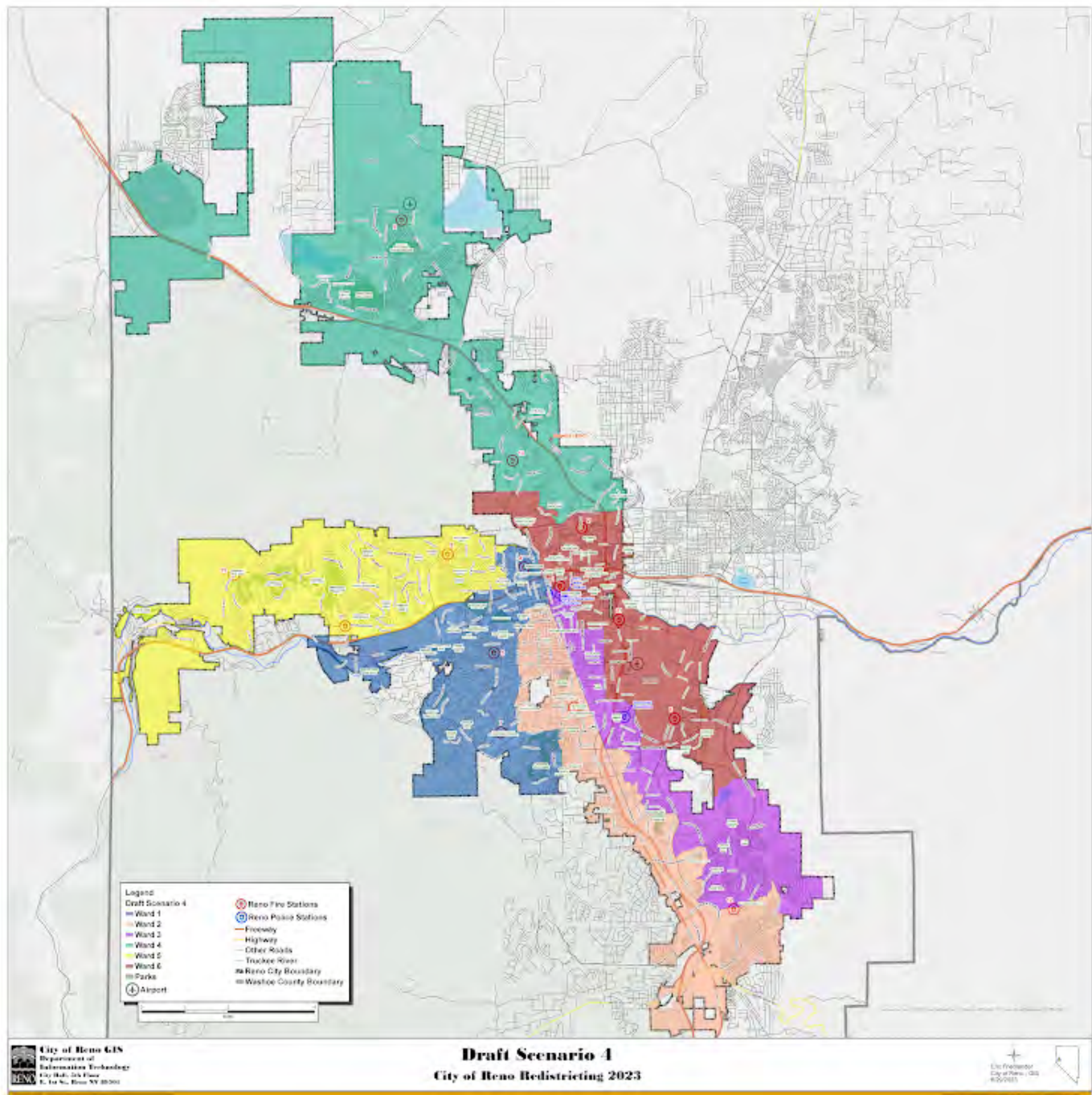
Any additional input you would like to add on draft map #3?

Looks like my little neighborhood was "cut-out" of where it belongs with Lakeridge. Don't see my neighborhood needs in common with the areas around Oddie Blvd.

Draft Map #4

[Interactive Map](#)

Draft Map Scenario #4



Please rate draft map #4.

Unsatisfied

1 ☐

2 ☒

3 ☐

4 ☐

5 ☐

Highly Satisfied

What do you like about draft map #4?

Includes Washoe golf & tennis, and some downtown.

What could be better about draft map #4?

Too much Damonte, which has no commonality with my little neighborhood.

Any additional input you would like to add on draft map #4?

Caughlin Ranch and Lakeridge

Draft Map #5

[Interactive Map](#)

Draft Map Scenario #5



Please rate draft map #5.

Unsatisfied

1 ☒

2 ☐

3 ☐

4 ☐

5 ☐

Highly Satisfied

What do you like about draft map #5?

NOTHING

What could be better about draft map #5?

Cutout Double Diamond & Damonte. Add back Lakeridge & parts of downtown.

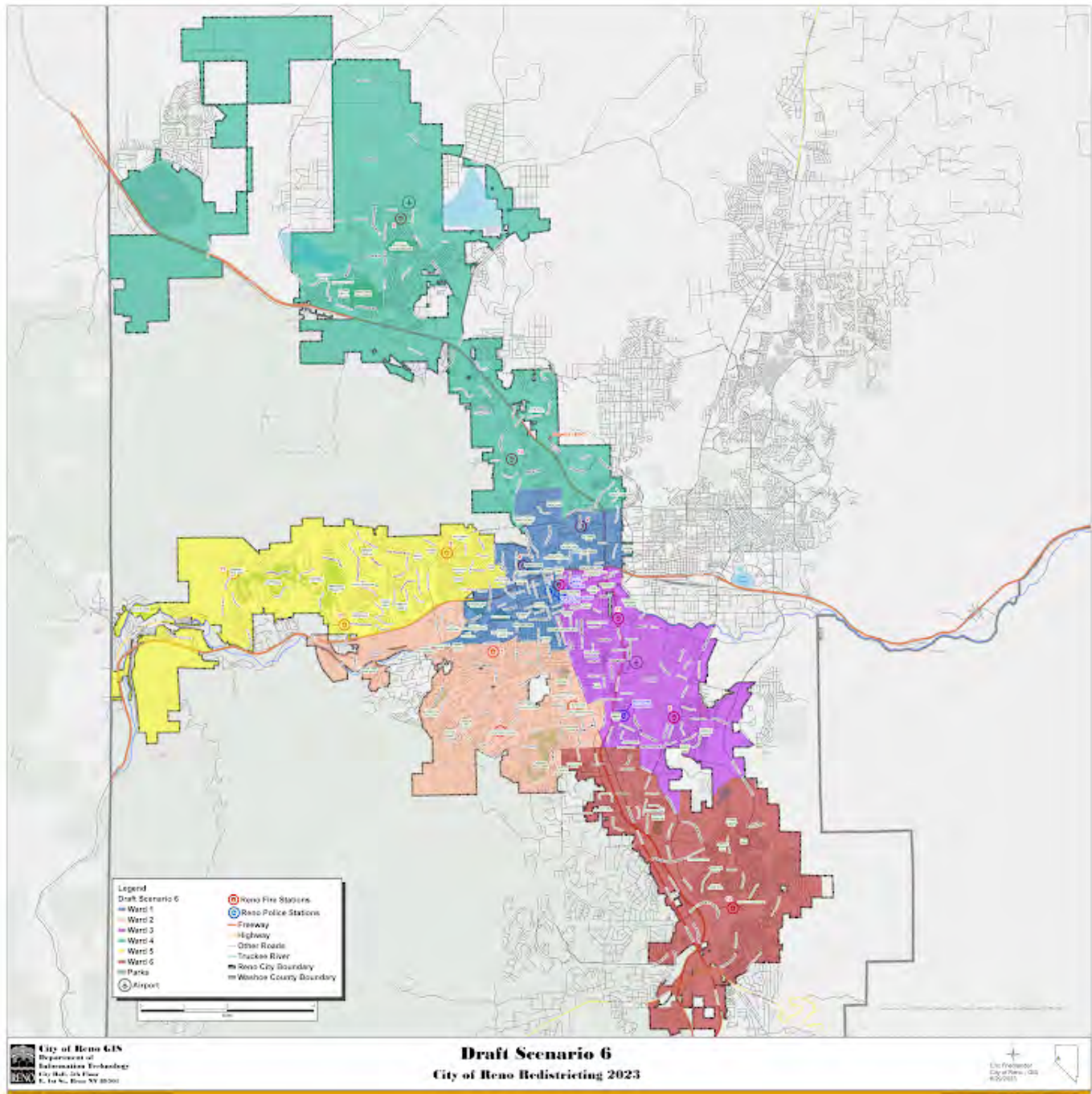
Any additional input you would like to add on draft map #5?

This district map will lower my property values. Looks like gerrymandering to put my little neighborhood in with lower economic areas to the North to "balance out" the higher economic areas to the South.

Draft Map #6

[Interactive Map](#)

Draft Map Scenario #6



Please rate draft map #6.

Unsatisfied

1 ☒

2 ☐

3 ☐

4 ☐

5 ☐

Highly Satisfied

What do you like about draft map #6?

Ward 2.

What could be better about draft map #6?

Move the northwest line to Kietzki Lane, putting my little neighborhood in Ward 2 - where it belongs.

Any additional input you would like to add on draft map #6?

Your Information

First Name

Melinda

Last Name

Lyons

Current Ward

2

Email or Address

jmblyons@yahoo.com

This form was created inside of City of Reno.

Google Forms

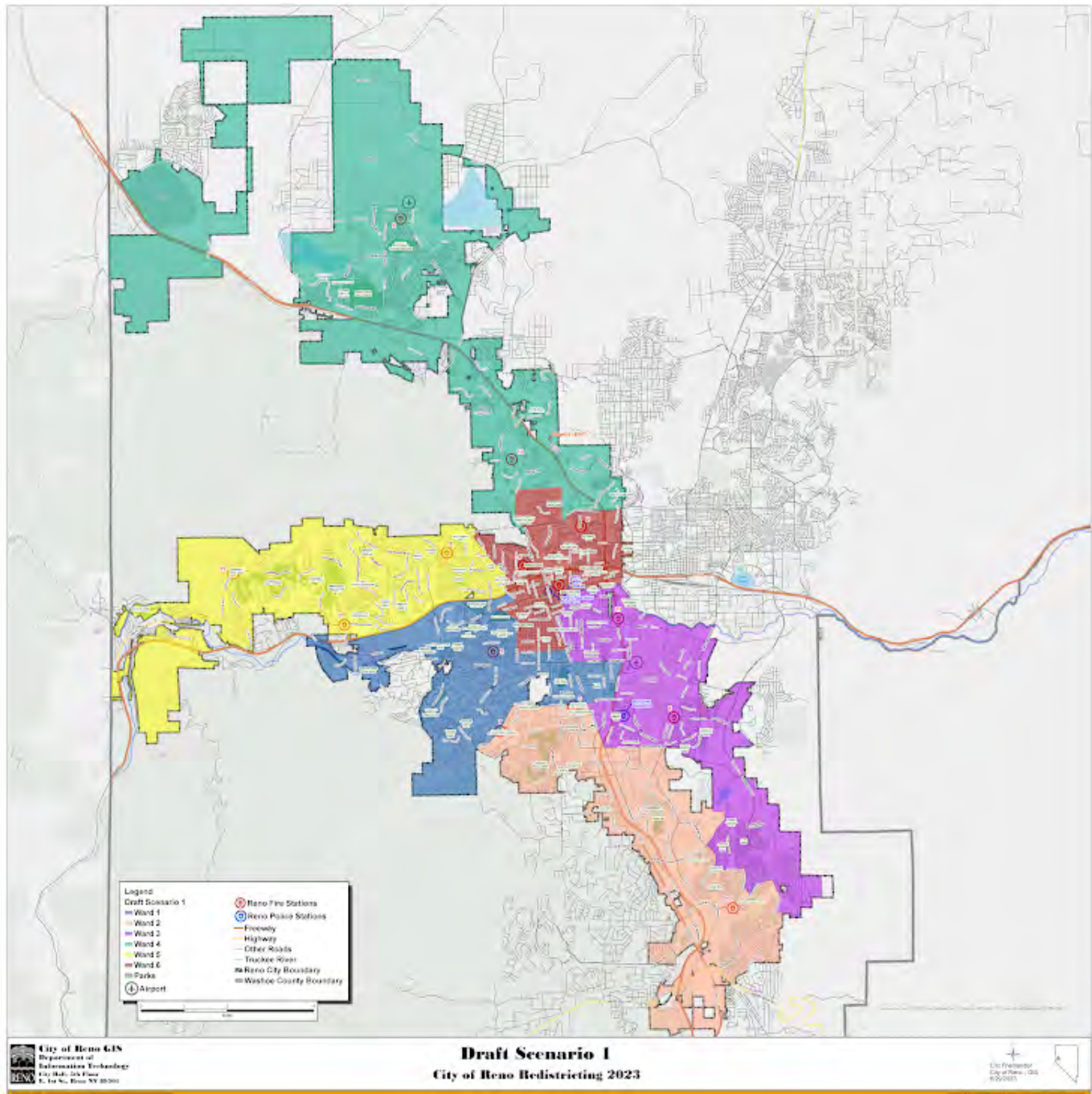
Redistricting Draft Maps Feedback

The City of Reno is redrawing its ward boundaries to transition from five to six wards. Please provide your feedback on the six draft scenarios below. Check on [Reno.Gov/Redistricting](https://reno.gov/redistricting) for information about this process.

Draft Map #1

[Interactive Map](#)

Draft Map #1



Please rate draft map #1.

Unsatisfied

1 ☐

2 ☐

3 ☐

4 ☐

5 ☐

Highly Satisfied

What do you like about draft map #1?

Wards are relatively compact. Not too many "dog legs" where boundaries of one district intrude into another district. Racially relatively diverse population in all wards.

What could be better about draft map #1?

For Ward 4, area North of McCarran should be included, instead of having little snippets of neighborhoods assigned to Ward 6. Assign the portion of Clear Acres East of 395 to a different district, for example, Ward 6.

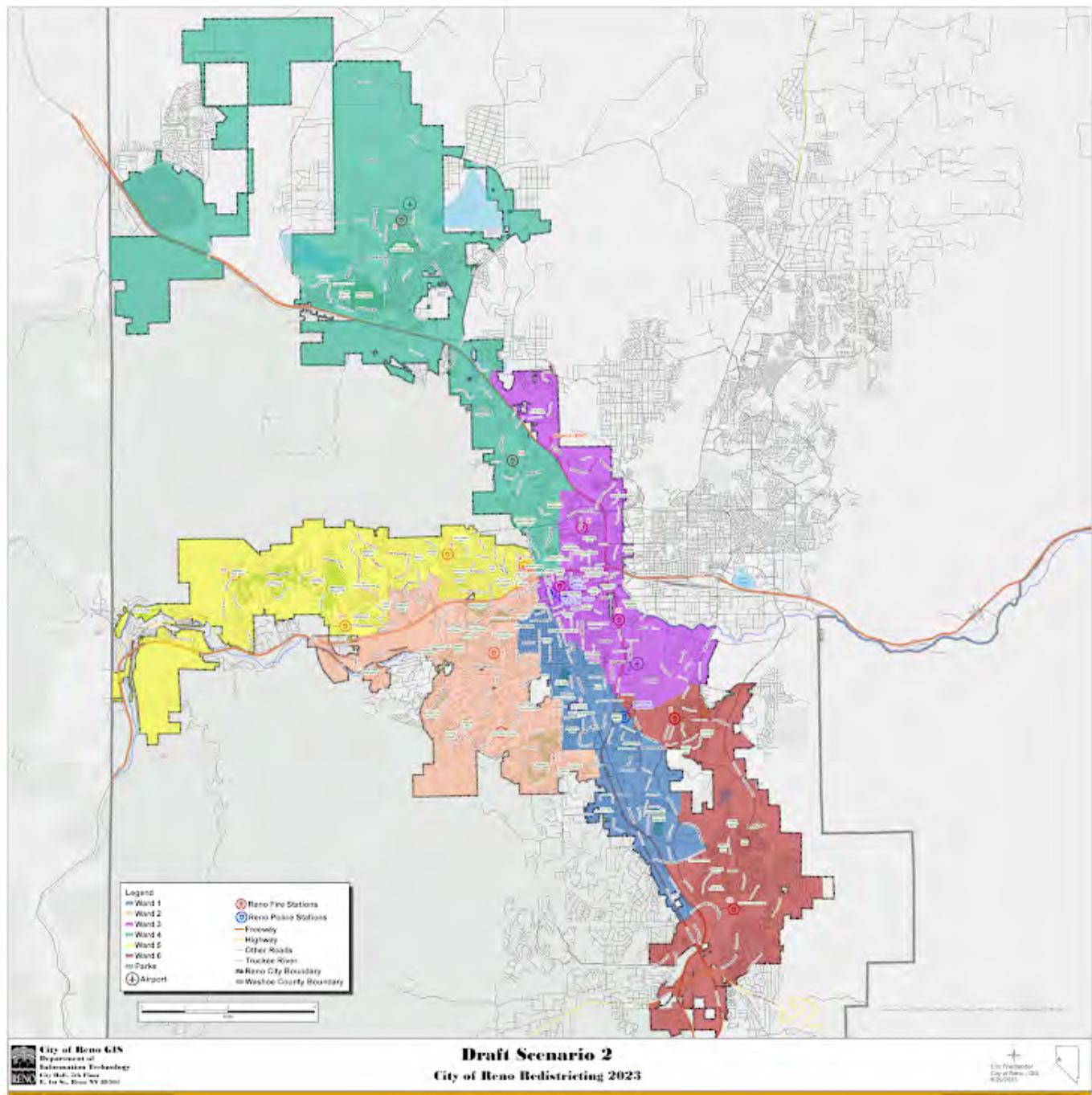
Any additional input you would like to add for draft map #1?

For citizens it is much easier to understand who will be their representative if the ward boundaries follow major roads/streets, instead of dividing neighbor from neighbor.

Draft Map #2

[Interactive Map](#)

Draft Map Scenario #2



Please rate draft map #2.

Unsatisfied

1 ☒

2 ☐

3 ☐

4 ☐

5 ☐

Highly Satisfied

What do you like about draft map #2?

I do like that the neighborhoods that are in the "watershed" of 395 are grouped together, as their geographic location makes this more of a natural choice than adding them to Ward 4.

What could be better about draft map #2?

As a resident of Ward 4, I don't think it is very natural for this geographically very long district to be extended all the way to I-80. I also feel that the neighborhood between North Valley High School and Golden Valley Road belongs to Ward 4, as it is geographically located in the North Valleys/on the plateau.

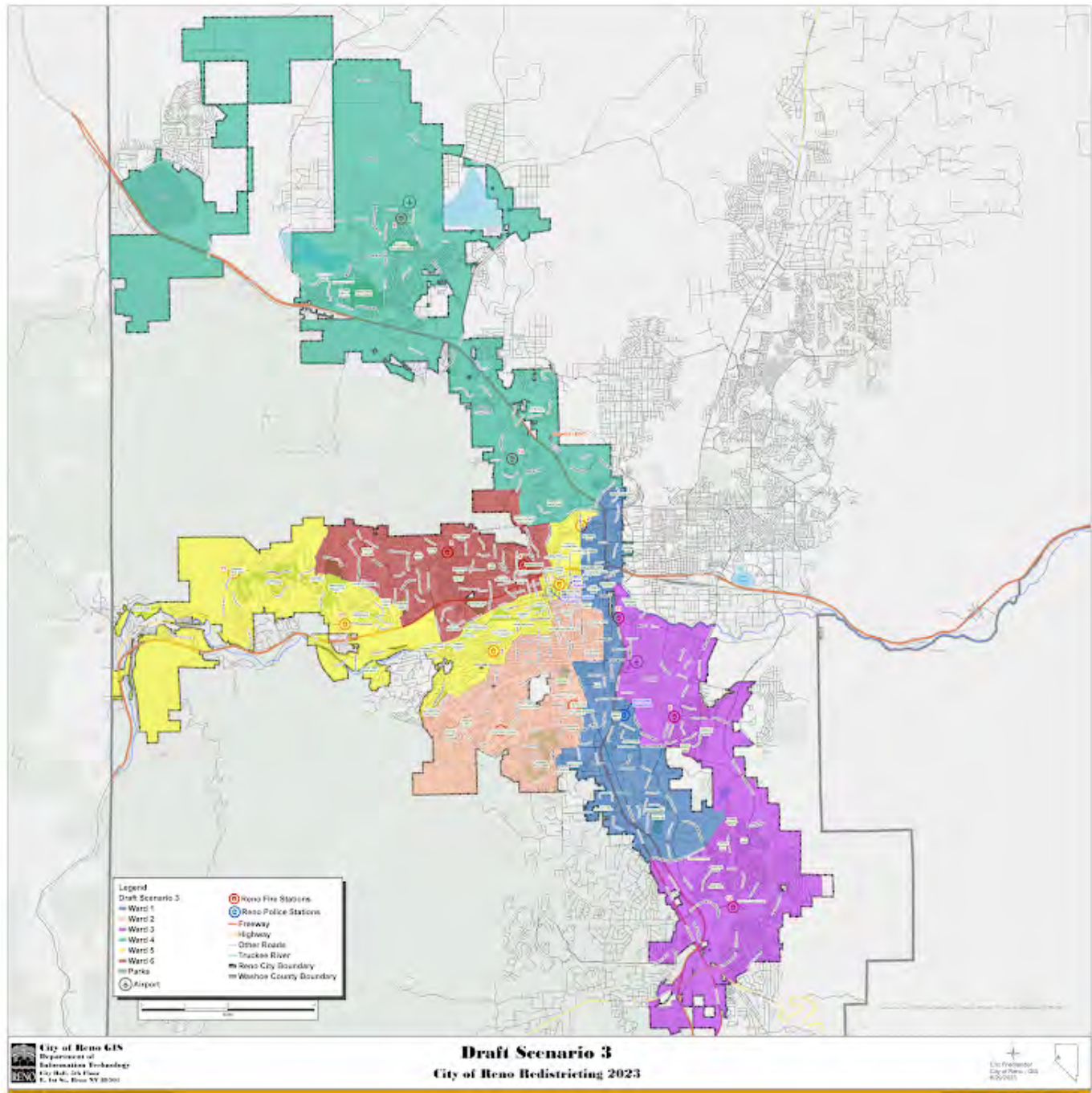
Any additional input you would like to add for draft map #2?

I wonder if in this constellation, Ward 3 does not run the danger of being the poorest (least economically viable) ward of the city.

Draft Map #3

[Interactive Map](#)

Draft Map Scenario #3



Please rate draft map #3.

Unsatisfied

1 ☒

2 ☐

3 ☐

4 ☐

5 ☐

Highly Satisfied

What do you like about draft map #3?

What could be better about draft map #3?

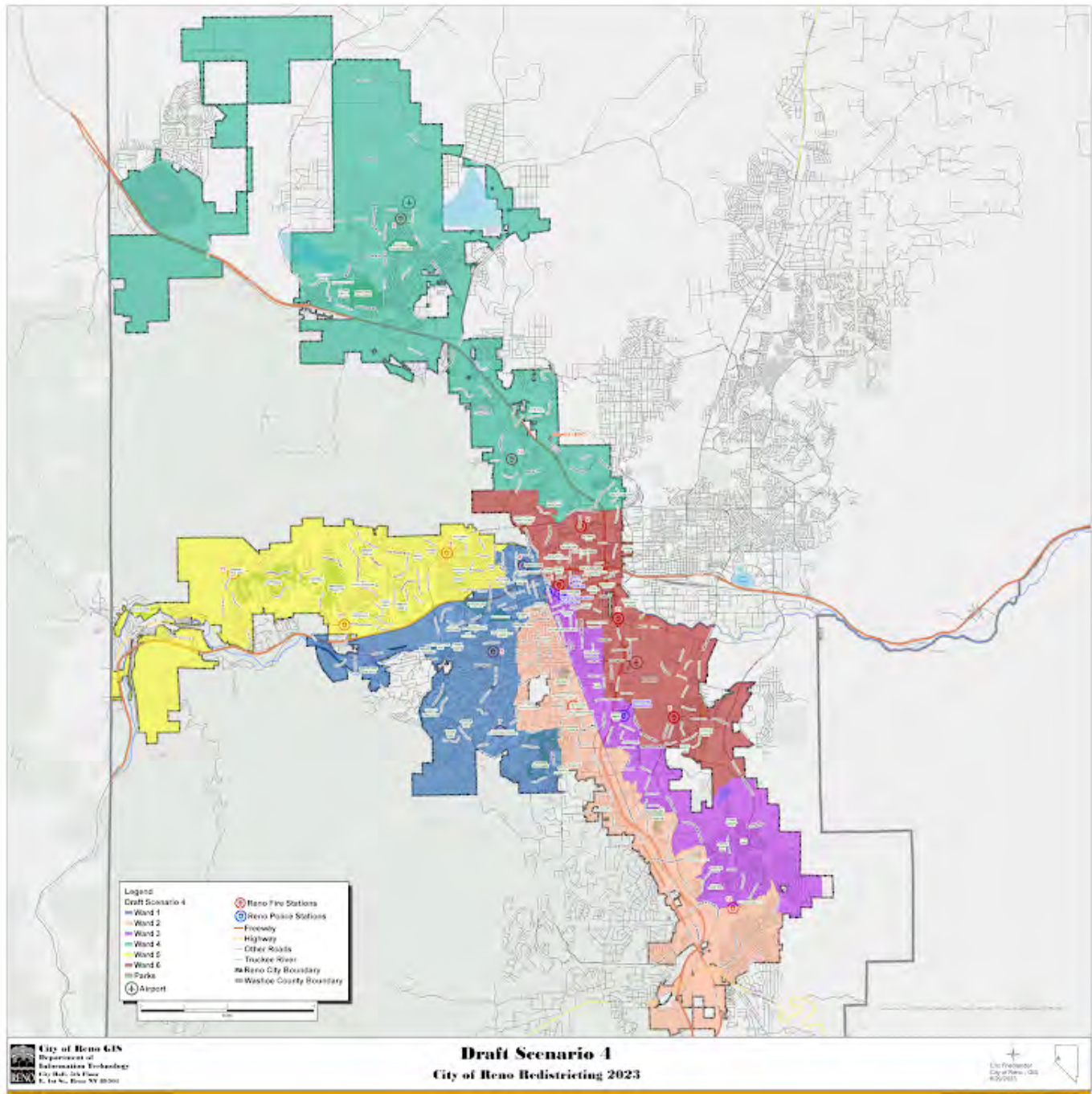
Any additional input you would like to add on draft map #3?

This is probably the version I like least, as I have difficulty seeing how constituents who live in Ward 5 on the east side, share many concerns with those living on the west side - this makes the work of the council person quite possibly more difficult than average. Same for Ward 3. With regard to diversity, this proposal seems to be better balanced than others, which may be a plus (though it may also be harder for minority concerns to get the full support of the council person, as there are too many concerns to balance...).

Draft Map #4

[Interactive Map](#)

Draft Map Scenario #4



Please rate draft map #4.

Unsatisfied

1 ☐

2 ☐

3 ☐

4 ☐

5 ☐

Highly Satisfied

What do you like about draft map #4?

What could be better about draft map #4?

Any additional input you would like to add on draft map #4?

Draft Map #5

[Interactive Map](#)

Draft Map Scenario #5



Please rate draft map #5.

Unsatisfied

1 ☐

2 ☐

3 ☐

4 ☐

5 ☐

Highly Satisfied

What do you like about draft map #5?

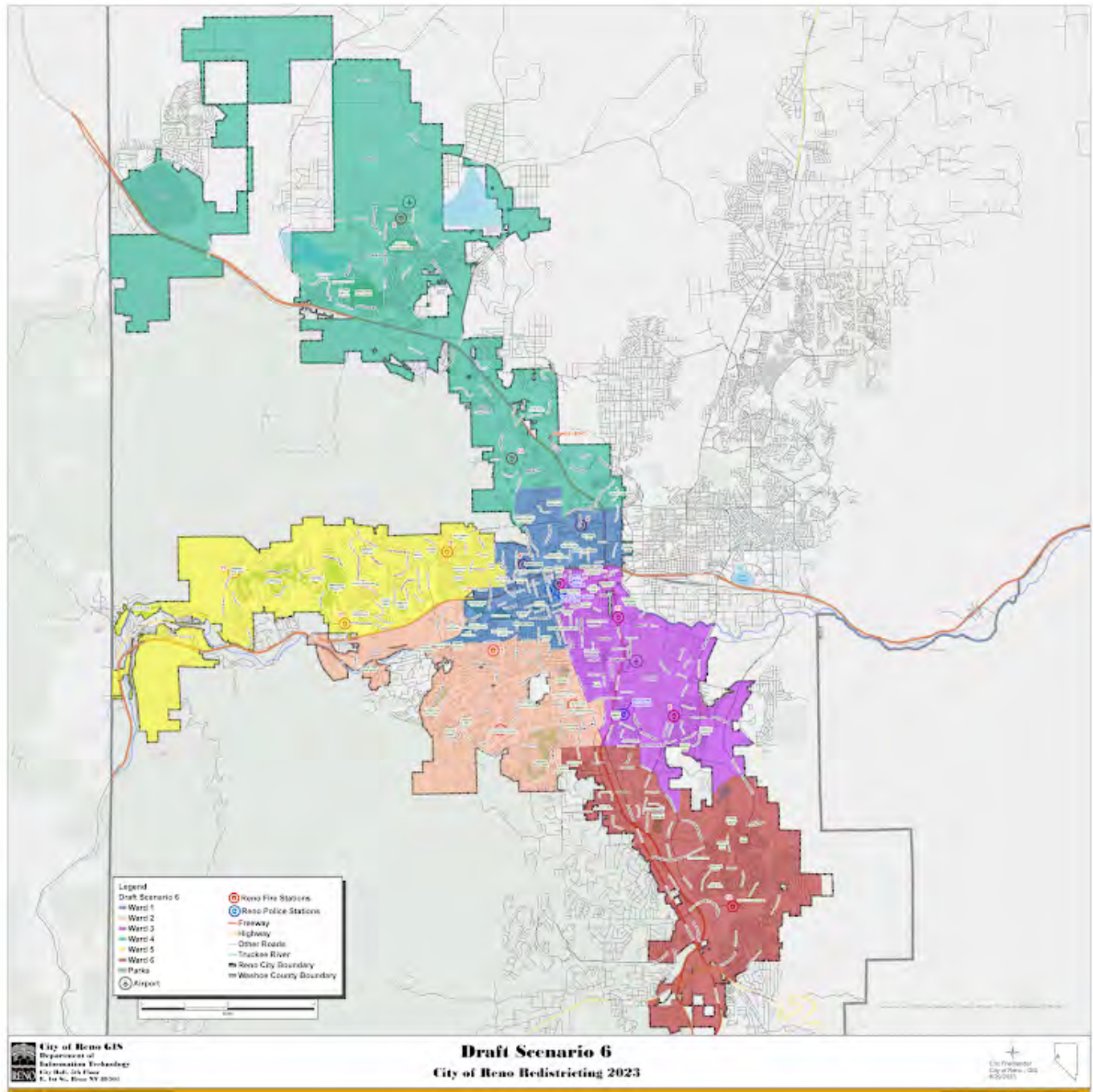
What could be better about draft map #5?

Any additional input you would like to add on draft map #5?

Draft Map #6

[Interactive Map](#)

Draft Map Scenario #6



Please rate draft map #6.

Unsatisfied

1 ☐

2 ☐

3 ☐

4 ☐

5 ☐

Highly Satisfied

What do you like about draft map #6?

What could be better about draft map #6?

Any additional input you would like to add on draft map #6?

Your Information

First Name

Marisa

Last Name

Ernst

Current Ward

Ward 4

Email or Address

7535 Souverain Lane, 89506

This form was created inside of City of Reno.

Google Forms

Redistricting Draft Maps Feedback

The City of Reno is redrawing its ward boundaries to transition from five to six wards. Please provide your feedback on the six draft scenarios below. Check on [Reno.Gov/Redistricting](https://reno.gov/redistricting) for information about this process.

Draft Map #1

[Interactive Map](#)

Draft Map #1



Please rate draft map #1.

Unsatisfied

1 ☐

2 ☒

3 ☐

4 ☐

5 ☐

Highly Satisfied

What do you like about draft map #1?

I like that it generally preserves existing ward boundaries

What could be better about draft map #1?

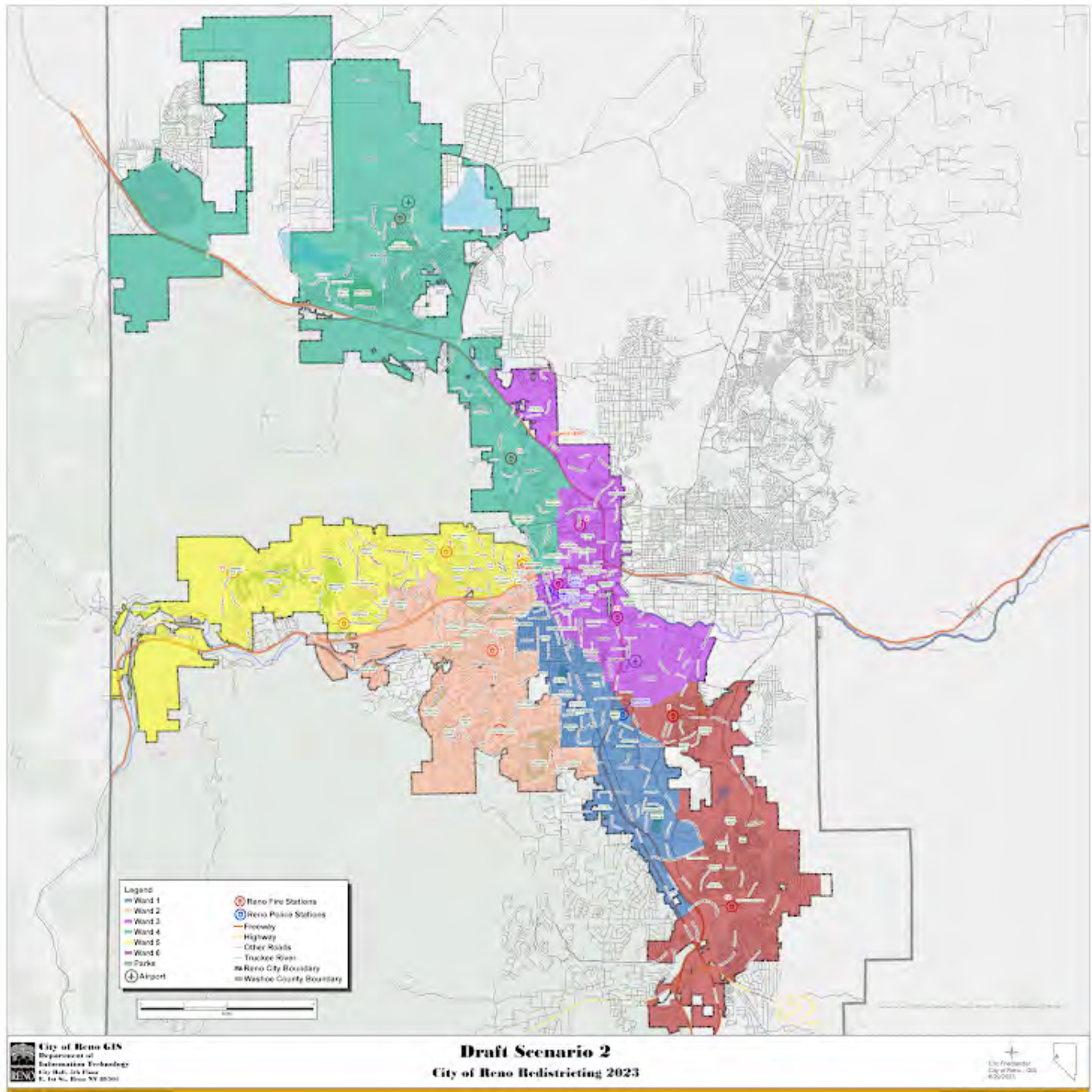
I think it is important that the entire downtown area be in one Ward - this will ensure that that Ward's council member will be able to have both agency over what happens in downtown Reno and be directly accountable to people living in and served by that Ward. If downtown is divided over several Wards/council members, the decision making and accountability process will be greatly hindered and almost certainly less effective.

Any additional input you would like to add for draft map #1?

Draft Map #2

[Interactive Map](#)

Draft Map Scenario #2



Please rate draft map #2.

Unsatisfied

1 ☒

2 ☐

3 ☐

4 ☐

5 ☐

Highly Satisfied

What do you like about draft map #2?

not much

What could be better about draft map #2?

Even worse than Map #1 (see previous answers), as its division of downtown essentially guarantees constant head-butting and disagreement over downtown-related decisions. There is no reason that downtown would be split amongst 5 Wards - that is way too many invested parties making decisions that are difficult enough as it is, and have a varying and sometimes only tenuous connection to Ward members living far from downtown.

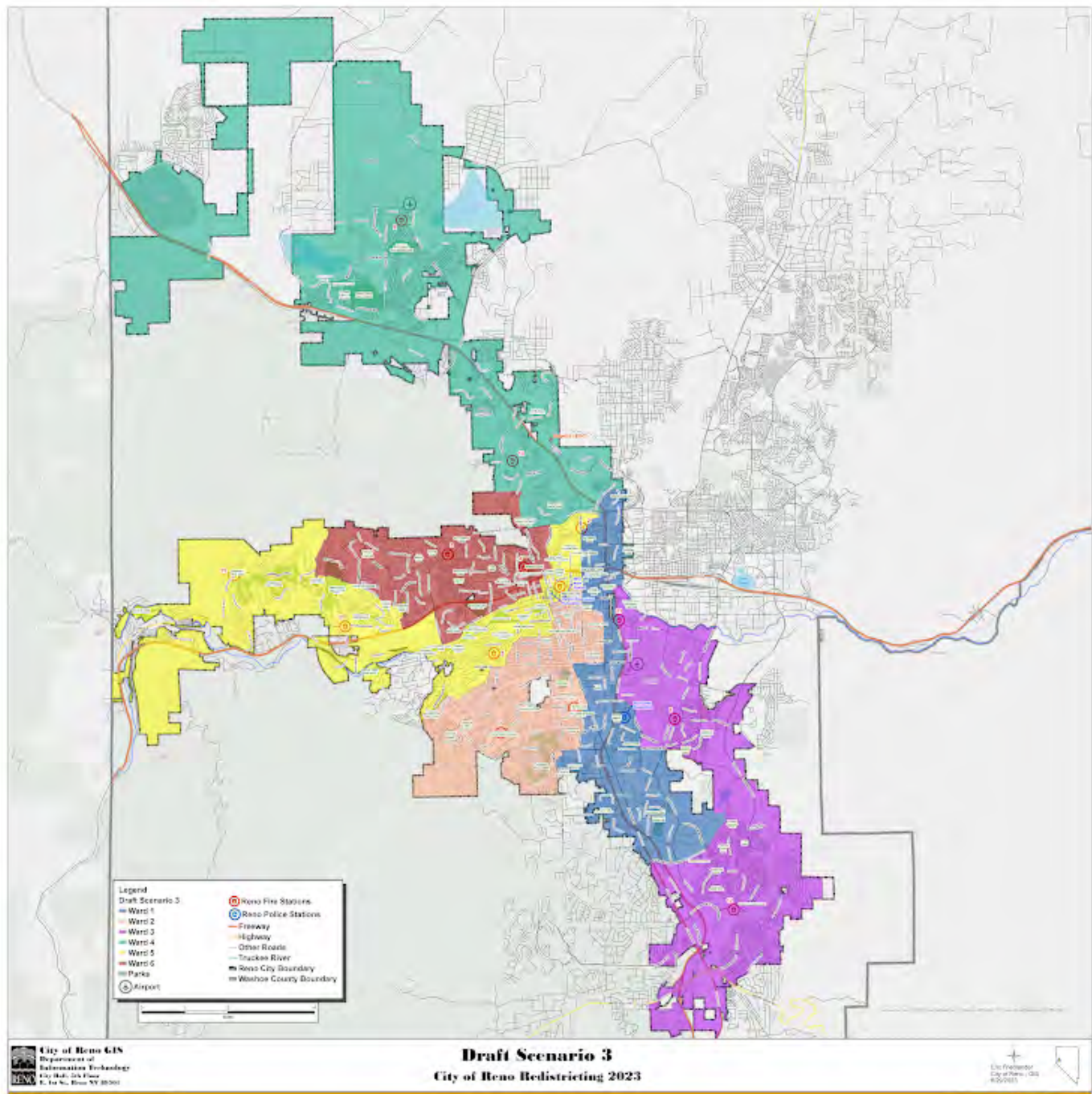
Any additional input you would like to add for draft map #2?

Scrap it

Draft Map #3

[Interactive Map](#)

Draft Map Scenario #3



Please rate draft map #3.

Unsatisfied

1 ☒

2 ☐

3 ☐

4 ☐

5 ☐

Highly Satisfied

What do you like about draft map #3?

nothing

What could be better about draft map #3?

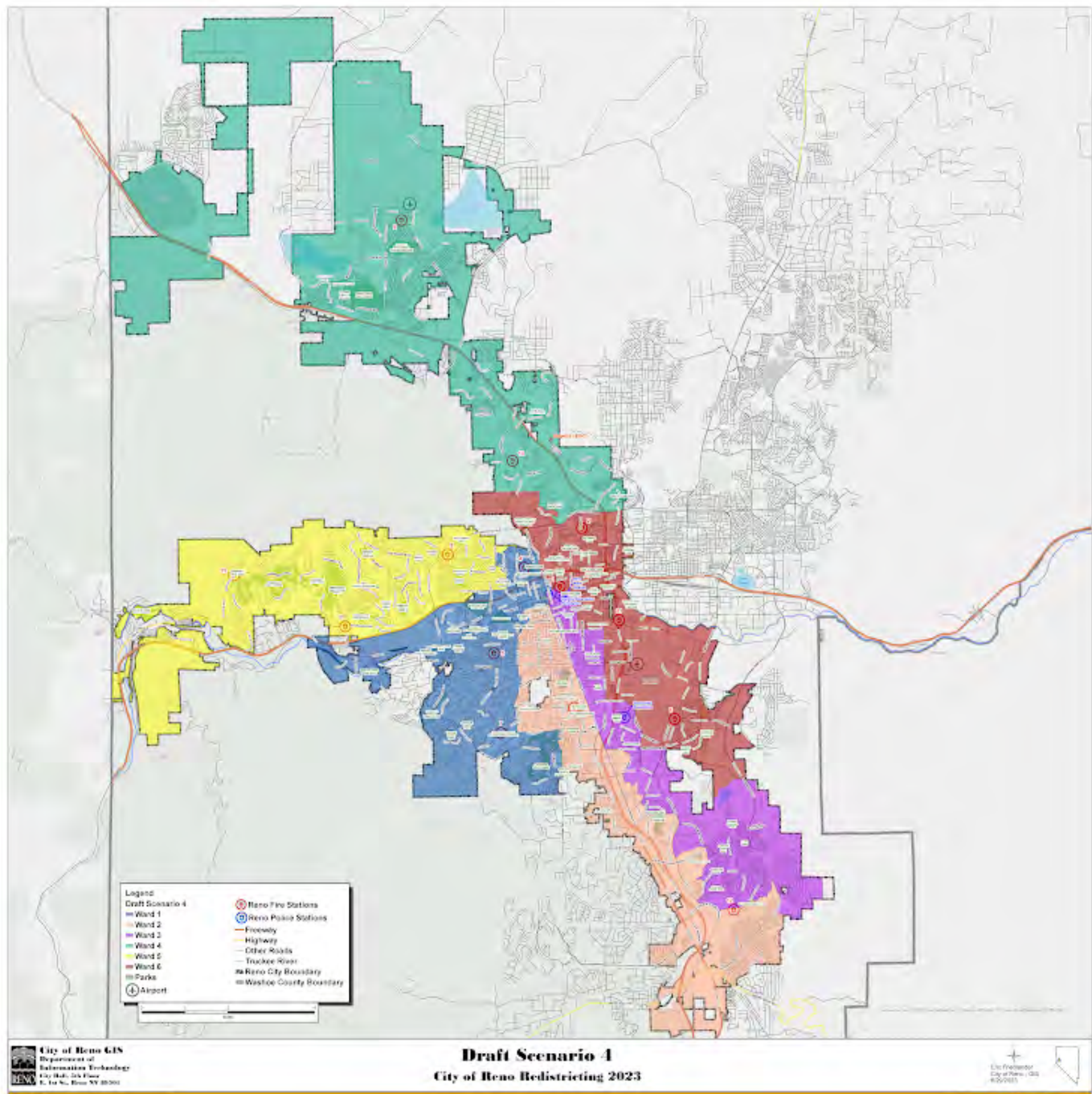
Same as previous map - downtown should not be split in this way.

Any additional input you would like to add on draft map #3?

Draft Map #4

[Interactive Map](#)

Draft Map Scenario #4



Please rate draft map #4.

Unsatisfied

1 ☐

2 ☒

3 ☐

4 ☐

5 ☐

Highly Satisfied

What do you like about draft map #4?

A bit better but same issues -

What could be better about draft map #4?

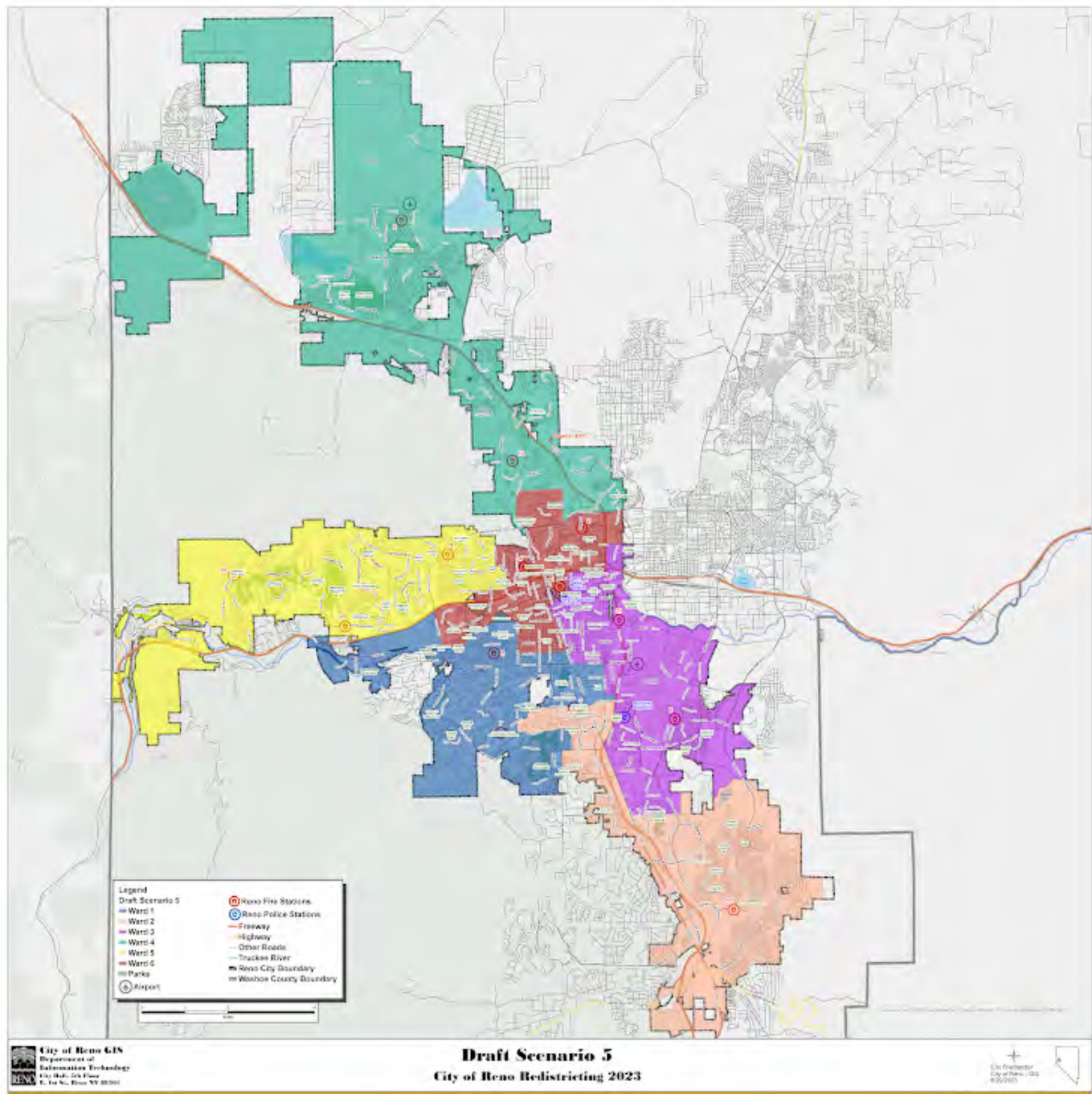
Same as before

Any additional input you would like to add on draft map #4?

Draft Map #5

[Interactive Map](#)

Draft Map Scenario #5



Please rate draft map #5.

Unsatisfied

1 ☐

2 ☒

3 ☐

4 ☐

5 ☐

Highly Satisfied

What do you like about draft map #5?

Central Reno looks a bit more logical here

What could be better about draft map #5?

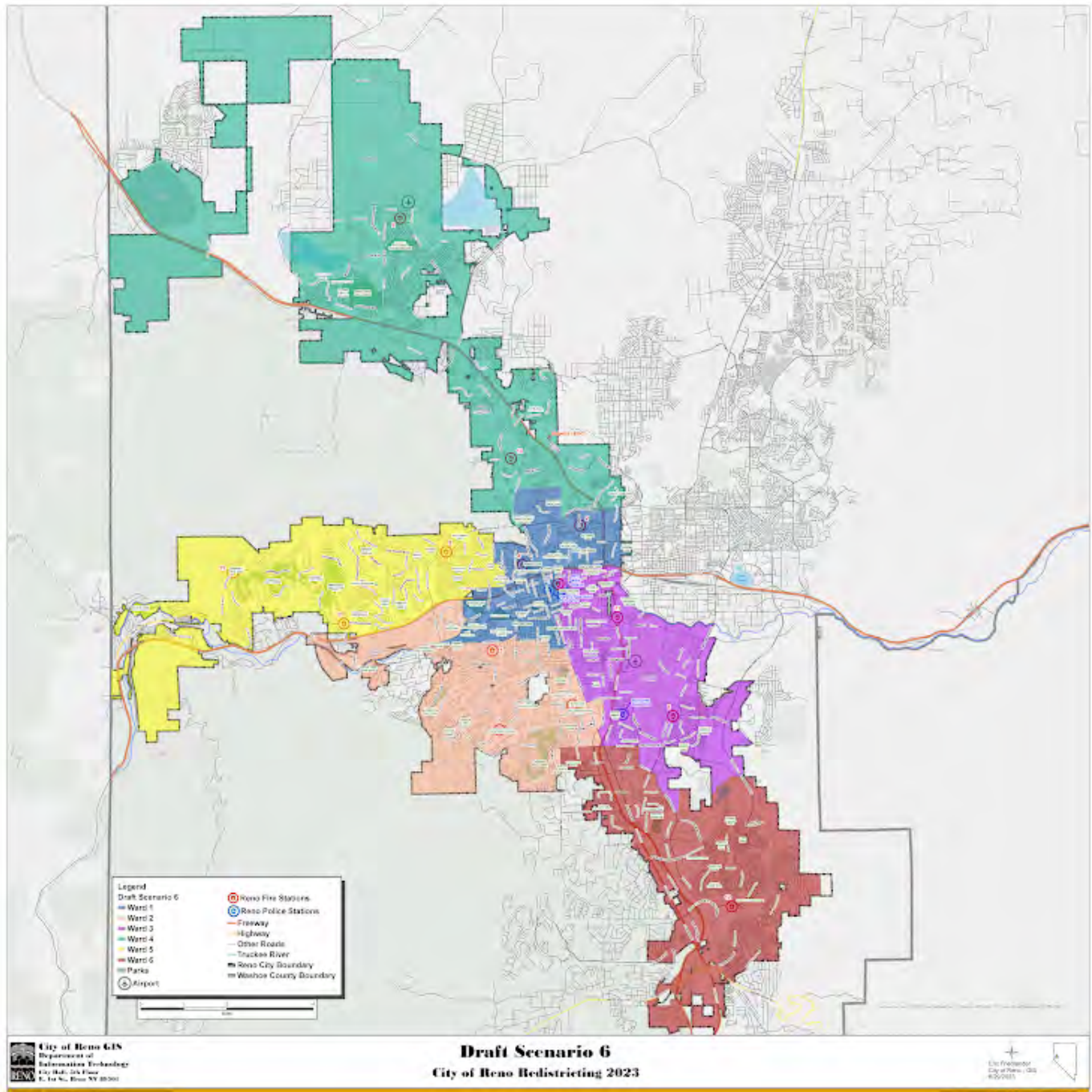
I think it is important that the entire downtown area be in one Ward - this will ensure that that Ward's council member will be able to have both agency over what happens in downtown Reno and be directly accountable to people living in and served by that Ward. If downtown is divided over several Wards/council members, the decision making and accountability process will be greatly hindered and almost certainly less effective.

Any additional input you would like to add on draft map #5?

Draft Map #6

[Interactive Map](#)

Draft Map Scenario #6



Please rate draft map #6.

Unsatisfied

1 ☐

2 ☐

3 ☒

4 ☐

5 ☐

Highly Satisfied

What do you like about draft map #6?

Probably the closest to a logical division of the downtown area.

What could be better about draft map #6?

To be clear, the important elements of downtown are services for the unhoused, city services (such as police + fire) and contentious zones like 4th street, Virginia and elsewhere - areas that are being rapidly and haphazardly developed. We need more vision and a more straightforward decision making process for this part of the city. Placing it all within one Ward seems like a no-brainer first step.

Any additional input you would like to add on draft map #6?

Your Information

First Name

Ilya

Last Name

Arbatman

Current Ward

3

Email or Address

ilya.arbatman@gmail.com

This form was created inside of City of Reno.

Google Forms

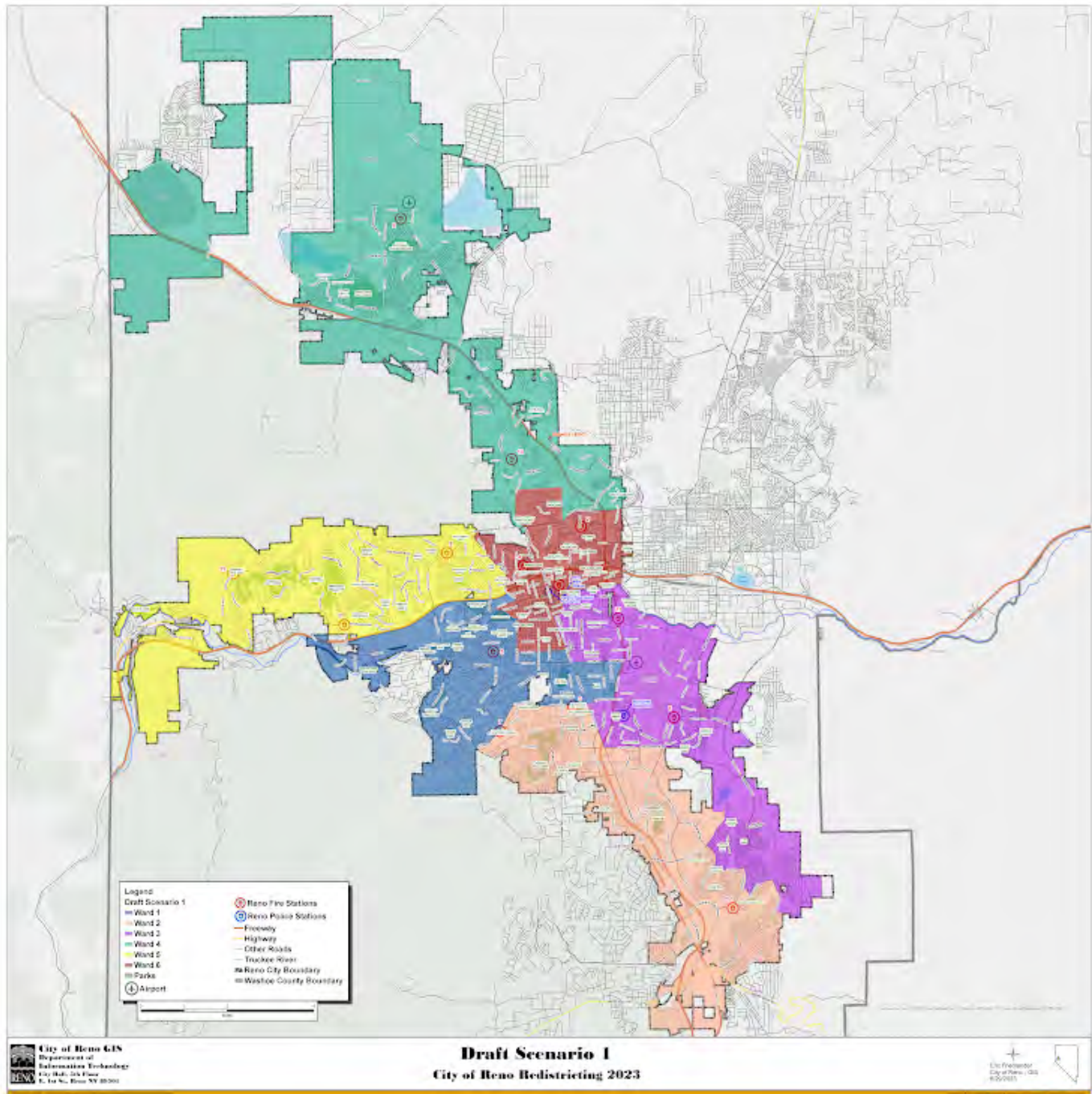
Redistricting Draft Maps Feedback

The City of Reno is redrawing its ward boundaries to transition from five to six wards. Please provide your feedback on the six draft scenarios below. Check on [Reno.Gov/Redistricting](https://reno.gov/redistricting) for information about this process.

Draft Map #1

[Interactive Map](#)

Draft Map #1



Please rate draft map #1.

Unsatisfied

1 ☐

2 ☒

3 ☐

4 ☐

5 ☐

Highly Satisfied

What do you like about draft map #1?

I appreciate downtown has been put into its own ward

What could be better about draft map #1?

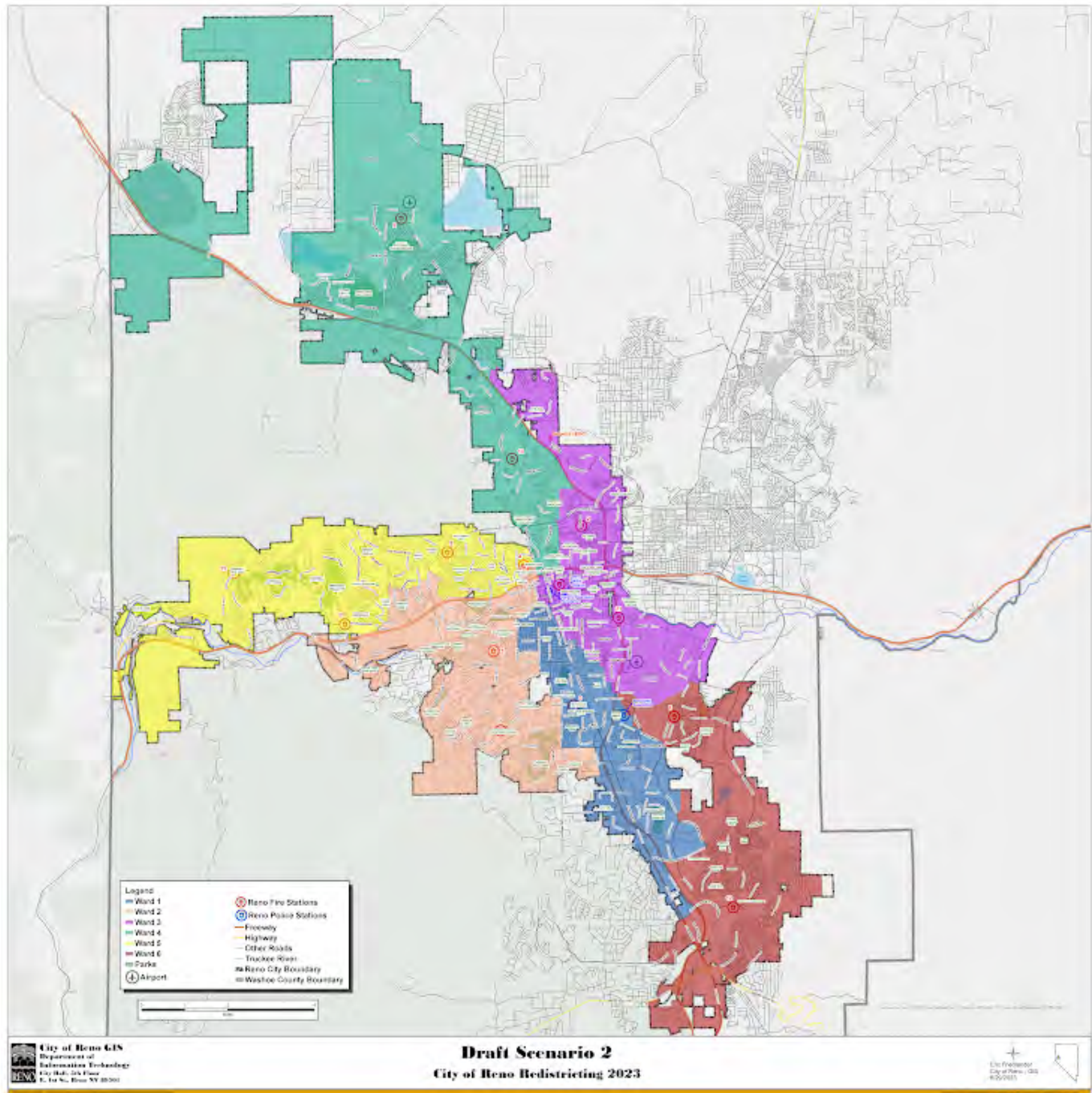
Downtown should spread more southeast -- splitting it up like that no good. Priorities for residents in Damonte Ranch are going to be very different from people on 2nd street or around RPD for example.

Any additional input you would like to add for draft map #1?

Draft Map #2

[Interactive Map](#)

Draft Map Scenario #2



Please rate draft map #2.

Unsatisfied

1 ☒

2 ☐

3 ☐

4 ☐

5 ☐

Highly Satisfied

What do you like about draft map #2?

.....

What could be better about draft map #2?

more consolidated downtown area

.....

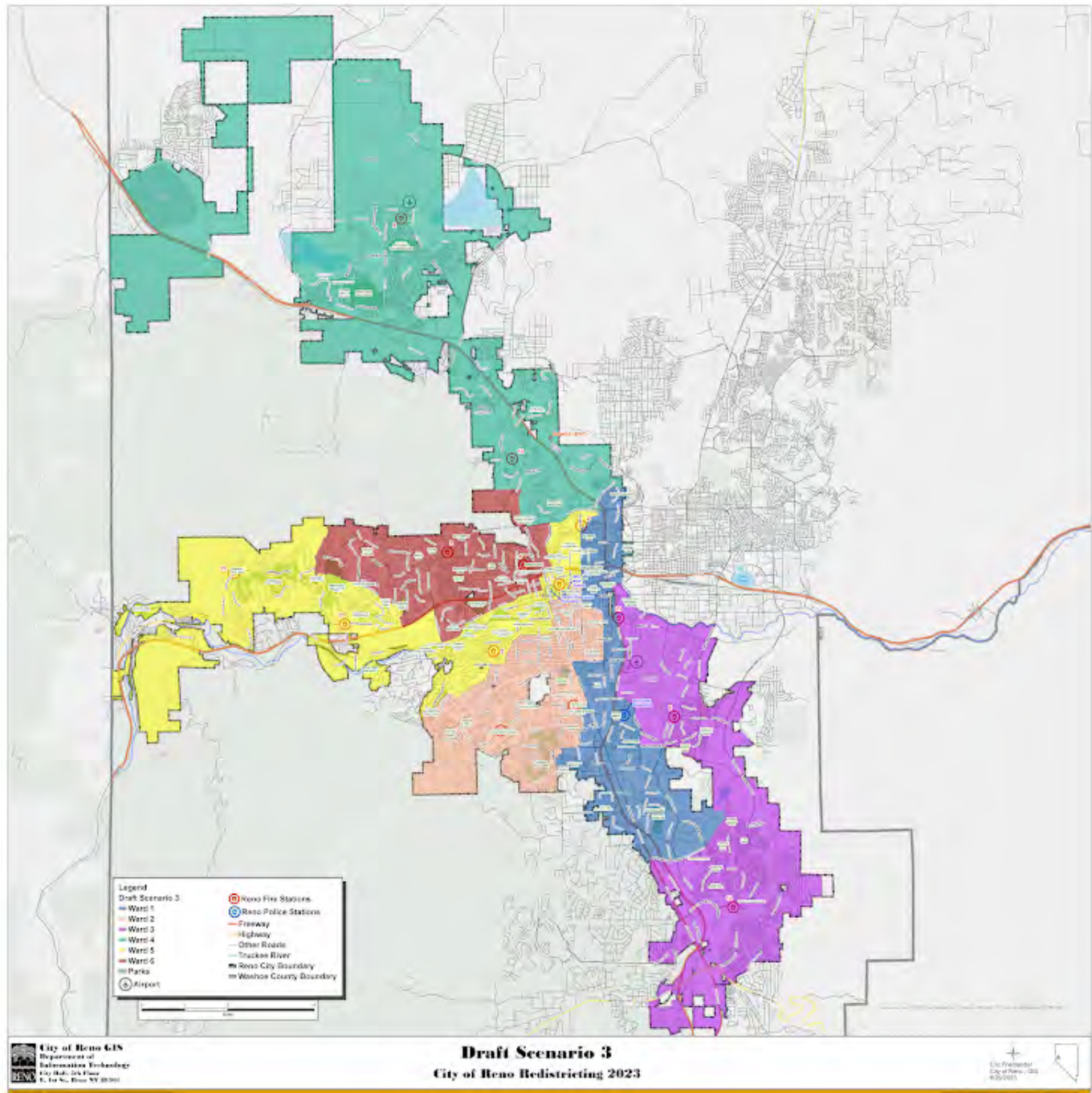
Any additional input you would like to add for draft map #2?

.....

Draft Map #3

[Interactive Map](#)

Draft Map Scenario #3



Please rate draft map #3.

Unsatisfied

1 ☐

2 ☐

3 ☐

4 ☐

5 ☐

Highly Satisfied

What do you like about draft map #3?

.....

What could be better about draft map #3?

I would give this map 0 if I could. Why is downtown split between 5 wards? That makes no sense to me.

Any additional input you would like to add on draft map #3?

.....

Draft Map #4

[Interactive Map](#)

Draft Map Scenario #4



Please rate draft map #4.

Unsatisfied

1 ☒

2 ☐

3 ☐

4 ☐

5 ☐

Highly Satisfied

What do you like about draft map #4?

.....

What could be better about draft map #4?

Would like to see downtown not split up.

.....

Any additional input you would like to add on draft map #4?

.....

Draft Map #5

[Interactive Map](#)

Draft Map Scenario #5



Please rate draft map #5.

Unsatisfied

1 ☐

2 ☒

3 ☐

4 ☐

5 ☐

Highly Satisfied

What do you like about draft map #5?

What could be better about draft map #5?

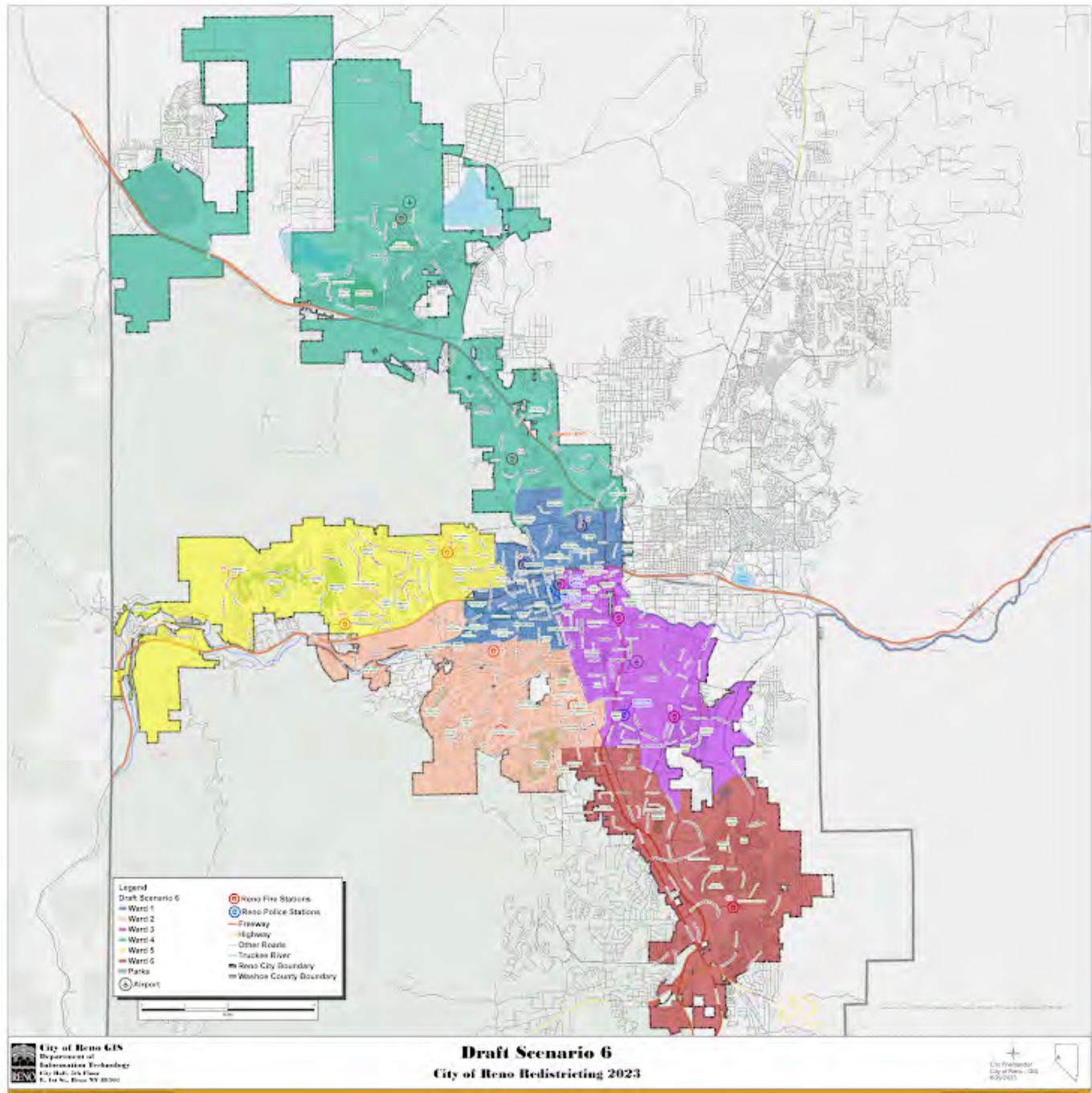
This map is better in that 5 wards don't share downtown, but the area should still be consolidated if there is a desire to actually serve the people living in this area. The downtown should include RPD, Our Place, Cares Campus, Safe Camp, Pickett Park, Stewart Park, etc. etc etc. This is the area that all serves a similar population, not reaching down towards South Reno.

Any additional input you would like to add on draft map #5?

Draft Map #6

[Interactive Map](#)

Draft Map Scenario #6



Please rate draft map #6.

Unsatisfied

1 ☐

2 ☒

3 ☐

4 ☐

5 ☐

Highly Satisfied

What do you like about draft map #6?

What could be better about draft map #6?

Any additional input you would like to add on draft map #6?

I prefer draft #11 that was submitted, except I would suggest taking off that little top area North of McCarran, as I feel that is not part of the same neighborhood. I live in ward 3 and I certainly feel that downtown is more a part of my neighborhood than anything North of McCarran.

Your Information

First Name

rosie

Last Name

zuckerman

Current Ward

3

Email or Address

825 wilkinson ave

This form was created inside of City of Reno.

Google Forms

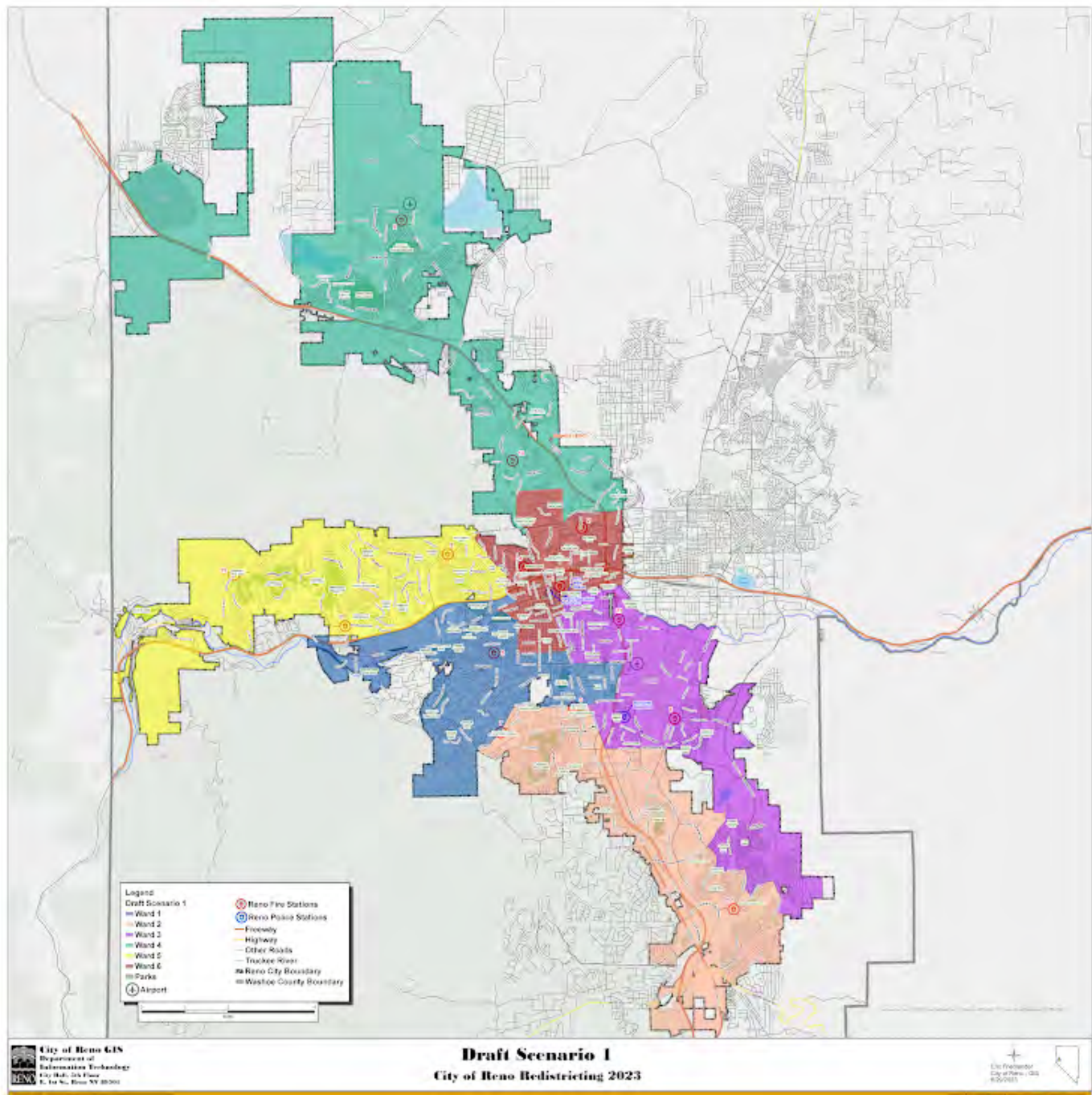
Redistricting Draft Maps Feedback

The City of Reno is redrawing its ward boundaries to transition from five to six wards. Please provide your feedback on the six draft scenarios below. Check on [Reno.Gov/Redistricting](https://reno.gov/redistricting) for information about this process.

Draft Map #1

[Interactive Map](#)

Draft Map #1



Please rate draft map #1.

Unsatisfied

1 ☐

2 ☐

3 ☐

4 ☐

5 ☒

Highly Satisfied

What do you like about draft map #1?

This map provides a broad range of economic and ethnic representation for the Reno core, unlike the current Ward 5 demographic, which is over 75% white and whose residents have little in common with most of the city...

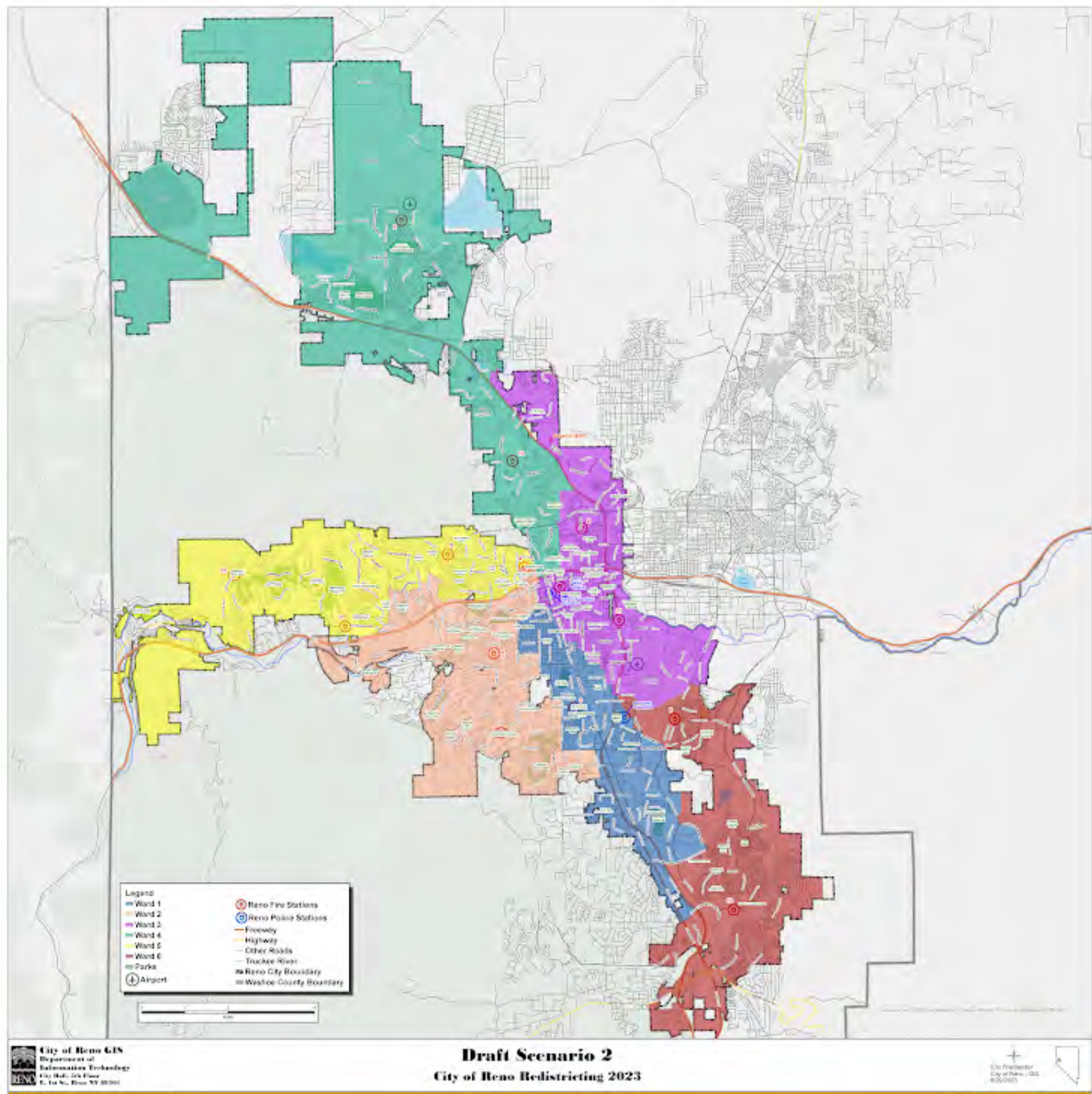
What could be better about draft map #1?

Any additional input you would like to add for draft map #1?

Draft Map #2

[Interactive Map](#)

Draft Map Scenario #2



Please rate draft map #2.

Unsatisfied

1 ☒

2 ☐

3 ☐

4 ☐

5 ☐

Highly Satisfied

What do you like about draft map #2?

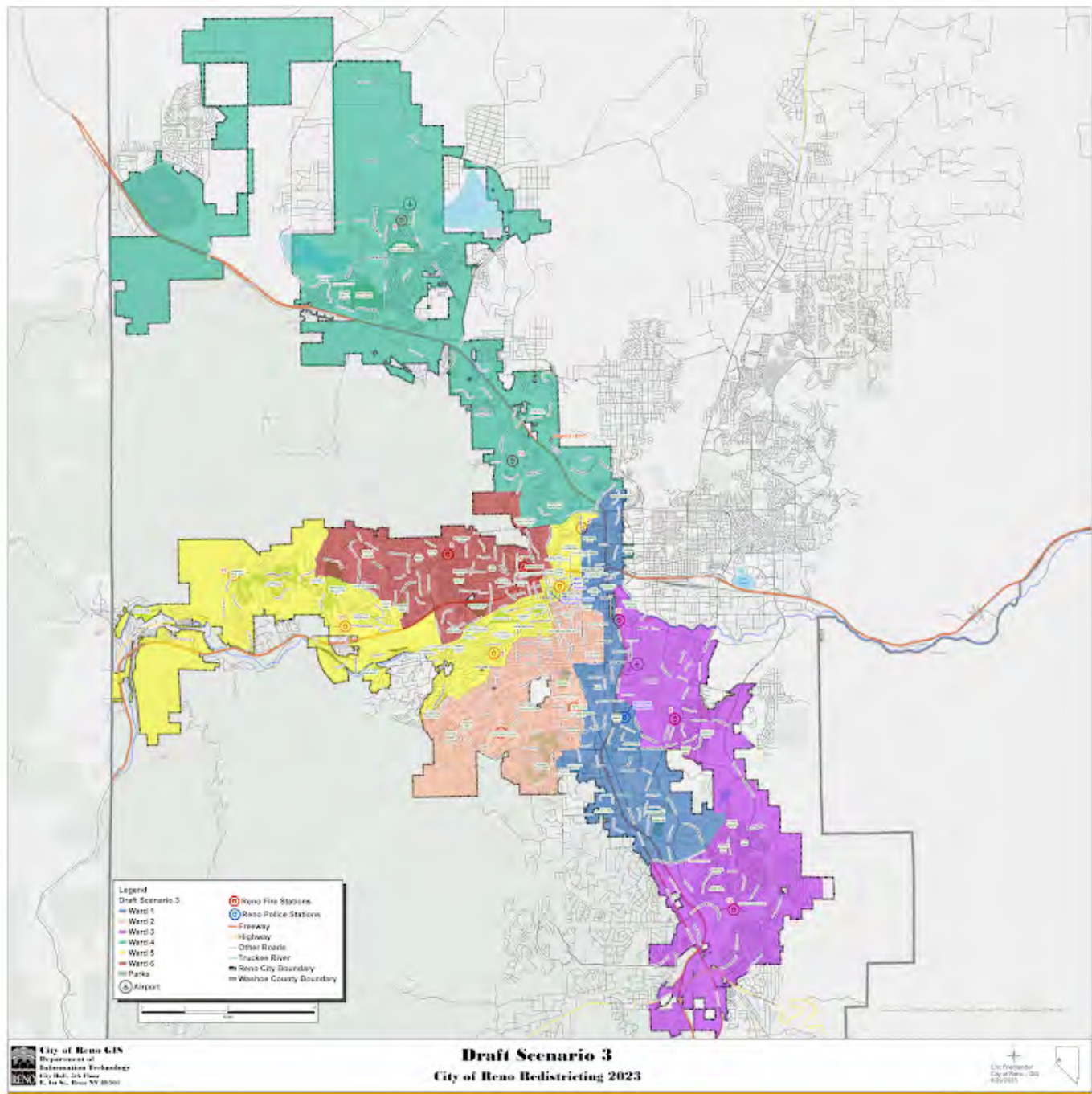
What could be better about draft map #2?

Any additional input you would like to add for draft map #2?

Draft Map #3

[Interactive Map](#)

Draft Map Scenario #3



Please rate draft map #3.

Unsatisfied

1 ☒

2 ☐

3 ☐

4 ☐

5 ☐

Highly Satisfied

What do you like about draft map #3?

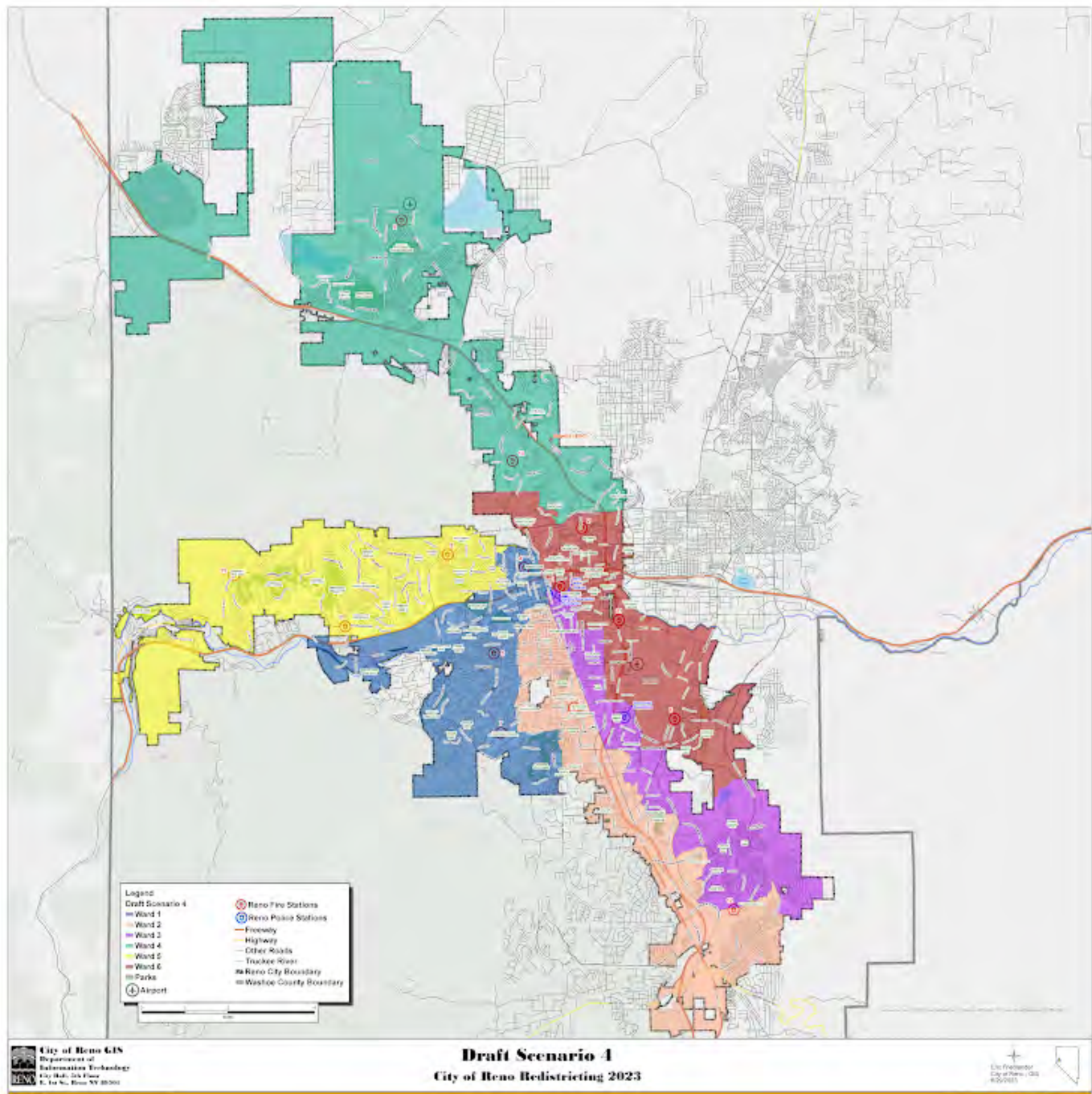
What could be better about draft map #3?

Any additional input you would like to add on draft map #3?

Draft Map #4

[Interactive Map](#)

Draft Map Scenario #4



Please rate draft map #4.

Unsatisfied

1 ☒

2 ☐

3 ☐

4 ☐

5 ☐

Highly Satisfied

What do you like about draft map #4?

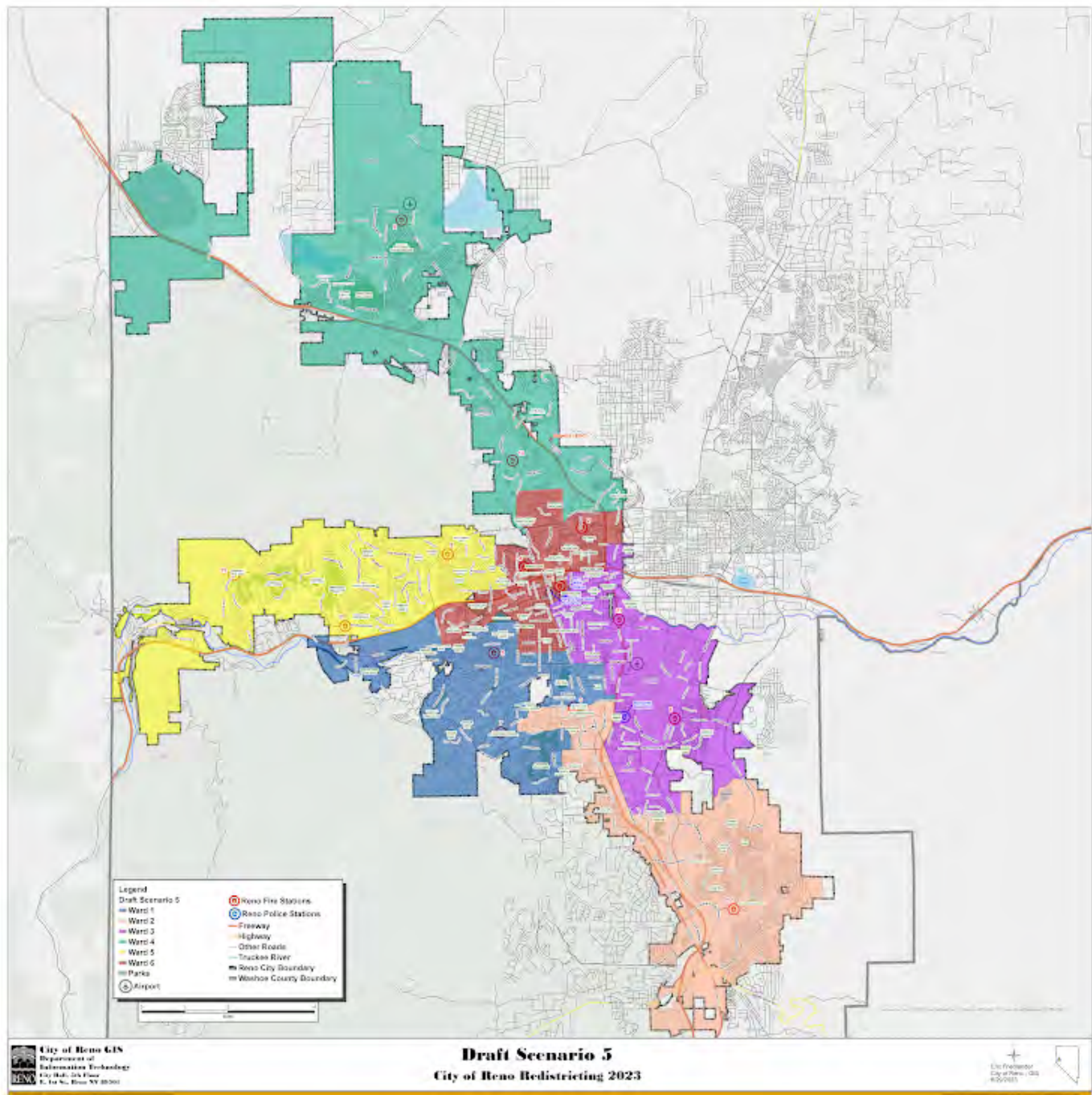
What could be better about draft map #4?

Any additional input you would like to add on draft map #4?

Draft Map #5

[Interactive Map](#)

Draft Map Scenario #5



Please rate draft map #5.

Unsatisfied

1 ☒

2 ☐

3 ☐

4 ☐

5 ☐

Highly Satisfied

What do you like about draft map #5?

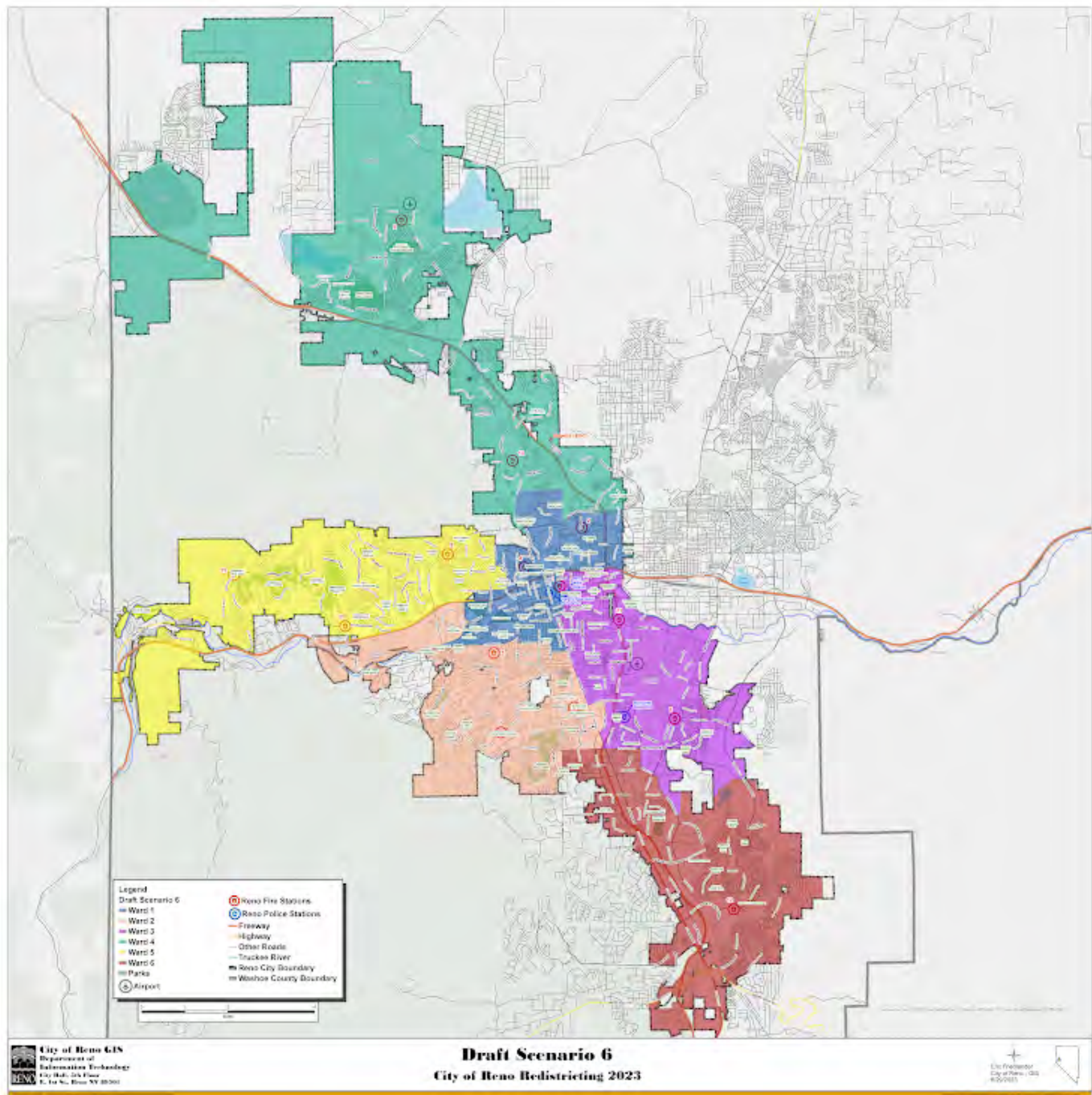
What could be better about draft map #5?

Any additional input you would like to add on draft map #5?

Draft Map #6

[Interactive Map](#)

Draft Map Scenario #6



Please rate draft map #6.

Unsatisfied

1 ☒

2 ☐

3 ☐

4 ☐

5 ☐

Highly Satisfied

What do you like about draft map #6?

What could be better about draft map #6?

Any additional input you would like to add on draft map #6?

Your Information

First Name

Michael

Last Name

Graham

Current Ward

4

Email or Address

michael.s.graham@nevada.unr.edu

This form was created inside of City of Reno.

Google Forms

Redistricting Draft Maps Feedback

The City of Reno is redrawing its ward boundaries to transition from five to six wards. Please provide your feedback on the six draft scenarios below. Check on [Reno.Gov/Redistricting](https://reno.gov/redistricting) for information about this process.

Draft Map #1

[Interactive Map](#)

Draft Map #1



Please rate draft map #1.

Unsatisfied

1 ☐

2 ☐

3 ☐

4 ☐

5 ☒

Highly Satisfied

What do you like about draft map #1?

Seems to follow existing "neighborhood" boundaries where residents have a shared sense of location.

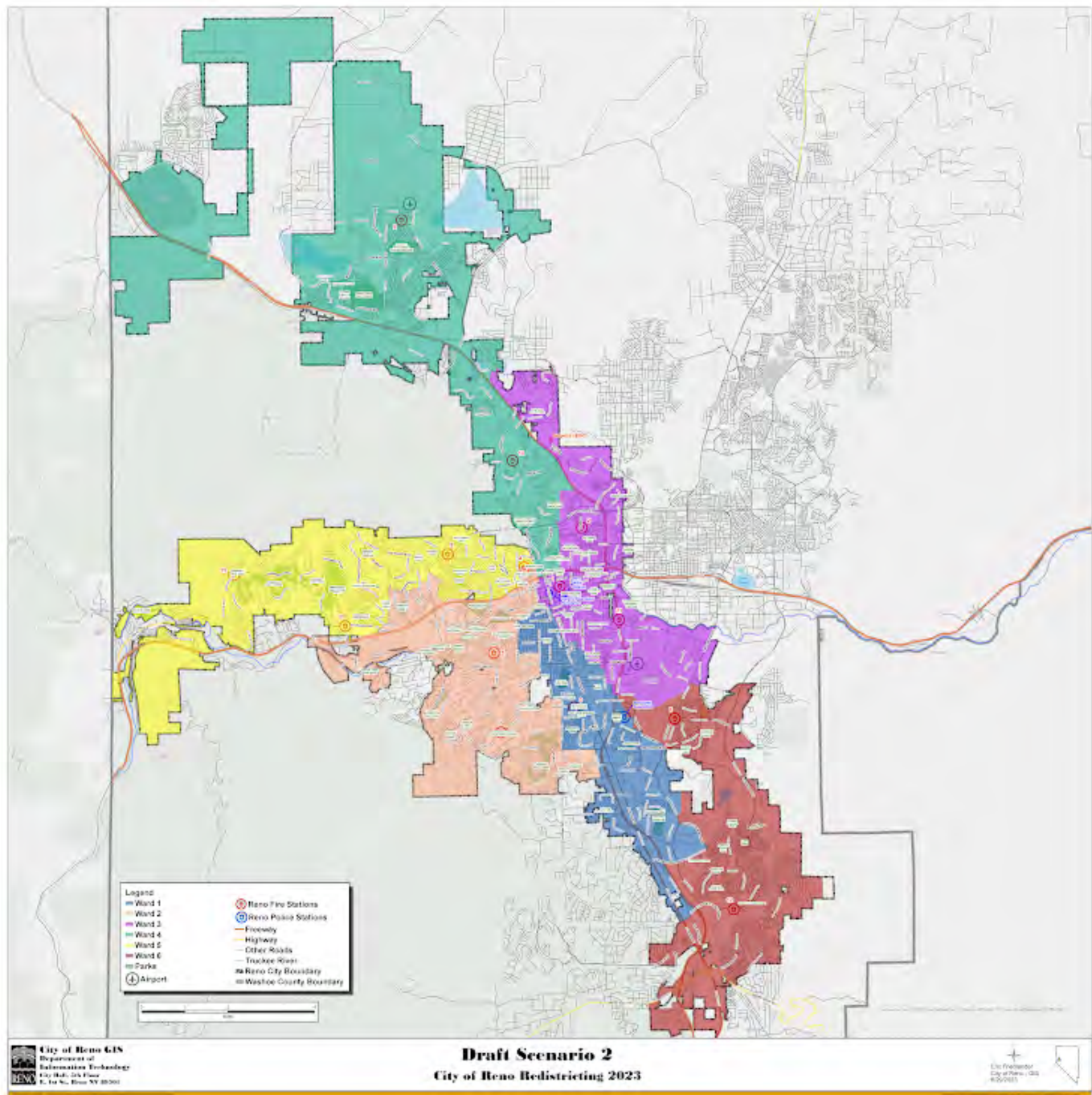
What could be better about draft map #1?

Any additional input you would like to add for draft map #1?

Draft Map #2

[Interactive Map](#)

Draft Map Scenario #2



Please rate draft map #2.

Unsatisfied

1 ☐

2 ☐

3 ☐

4 ☒

5 ☐

Highly Satisfied

What do you like about draft map #2?

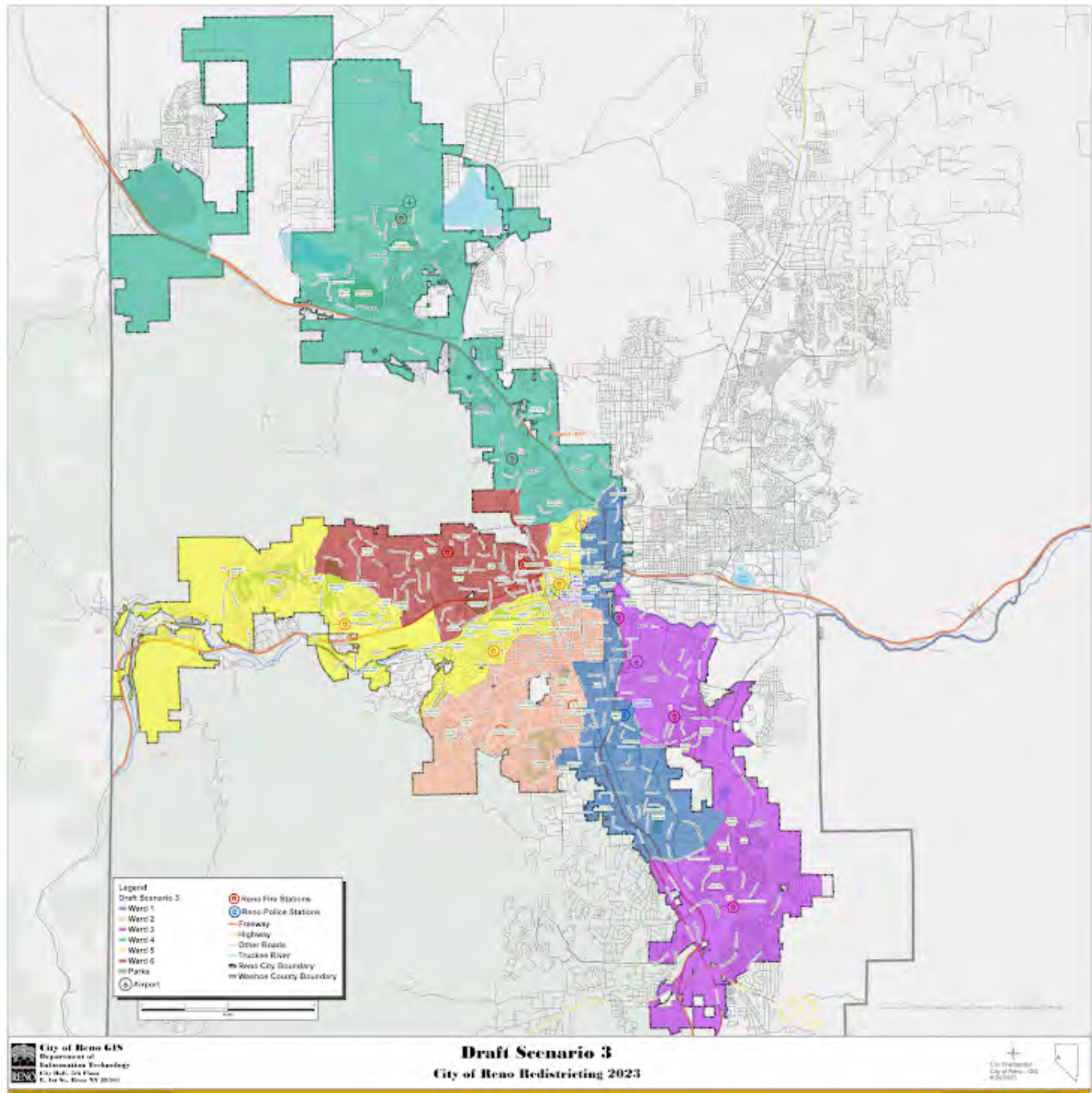
What could be better about draft map #2?

Any additional input you would like to add for draft map #2?

Draft Map #3

[Interactive Map](#)

Draft Map Scenario #3



Please rate draft map #3.

Unsatisfied

1 ☐

2 ☐

3 ☒

4 ☐

5 ☐

Highly Satisfied

What do you like about draft map #3?

.....

What could be better about draft map #3?

Reno "neighborhoods" are very divided. Doesn't seem as geographically unified.

.....

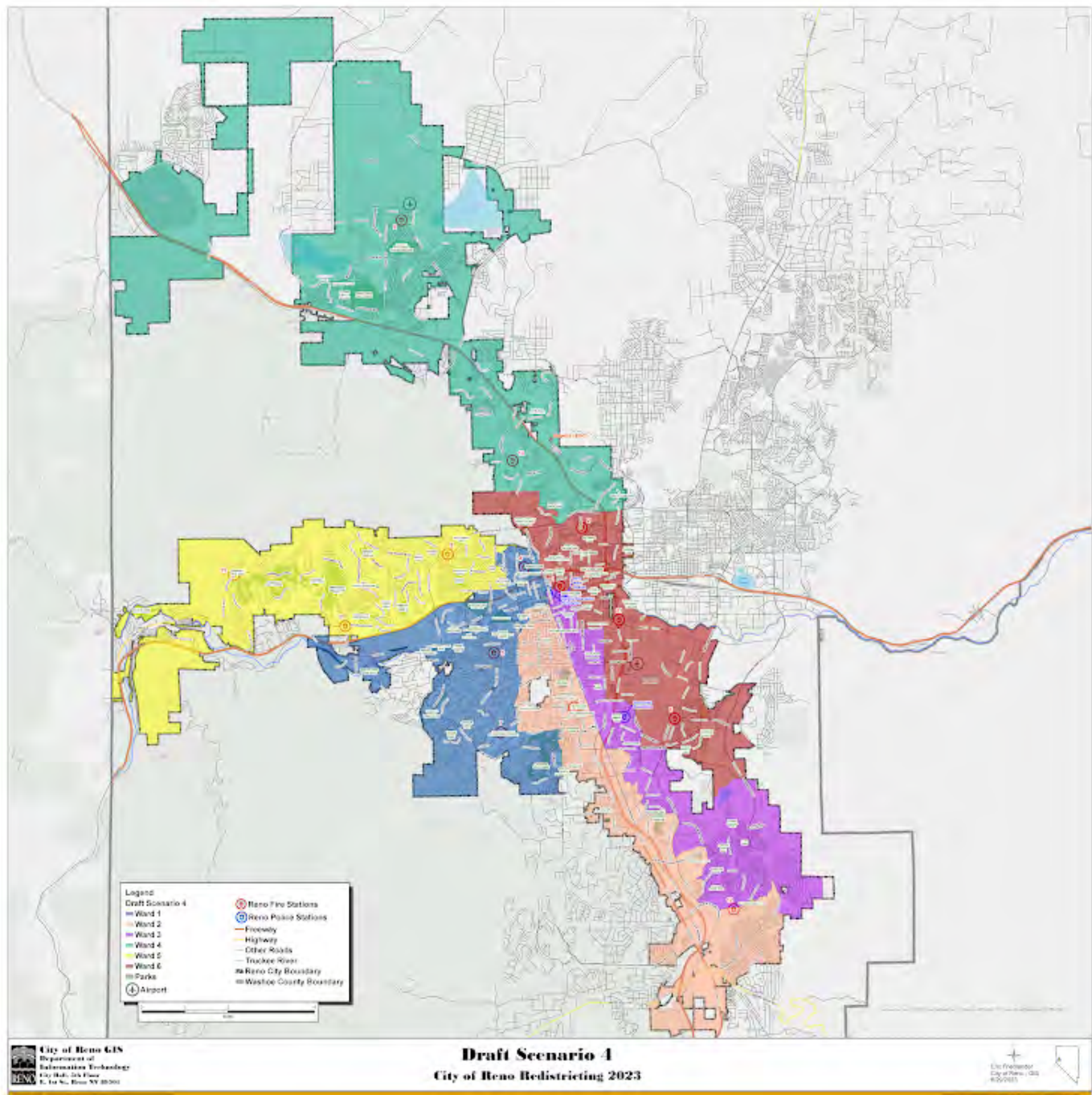
Any additional input you would like to add on draft map #3?

.....

Draft Map #4

[Interactive Map](#)

Draft Map Scenario #4



Please rate draft map #4.

Unsatisfied

1 ☐

2 ☐

3 ☒

4 ☐

5 ☐

Highly Satisfied

What do you like about draft map #4?

.....

What could be better about draft map #4?

Same feedback as for draft #3

.....

Any additional input you would like to add on draft map #4?

.....

Draft Map #5

[Interactive Map](#)

Draft Map Scenario #5



Please rate draft map #5.

Unsatisfied

1 ☐

2 ☐

3 ☐

4 ☒

5 ☐

Highly Satisfied

What do you like about draft map #5?

Neighborhoods seem fairly geographically unified.

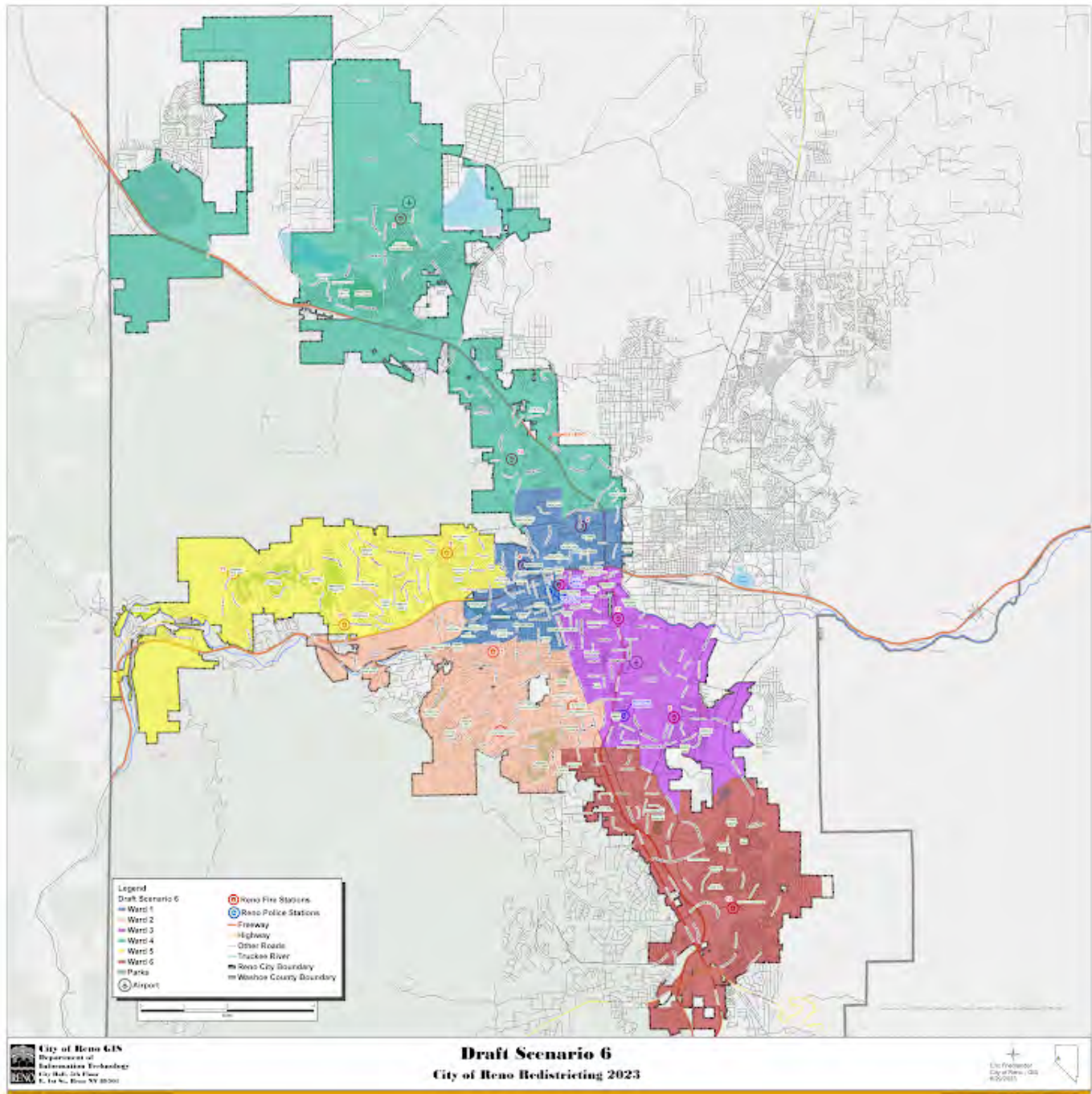
What could be better about draft map #5?

Any additional input you would like to add on draft map #5?

Draft Map #6

[Interactive Map](#)

Draft Map Scenario #6



Please rate draft map #6.

Unsatisfied

1 ☐

2 ☐

3 ☐

4 ☒

5 ☐

Highly Satisfied

What do you like about draft map #6?

Neighborhoods seem fairly geographically unified by location.

What could be better about draft map #6?

Any additional input you would like to add on draft map #6?

Your Information

First Name

Julie

Last Name

Stoughton

Current Ward

5

Email or Address

julestar@mac.com

This form was created inside of City of Reno.

Google Forms

Redistricting Draft Maps Feedback

The City of Reno is redrawing its ward boundaries to transition from five to six wards. Please provide your feedback on the six draft scenarios below. Check on Reno.Gov/Redistricting for information about this process.

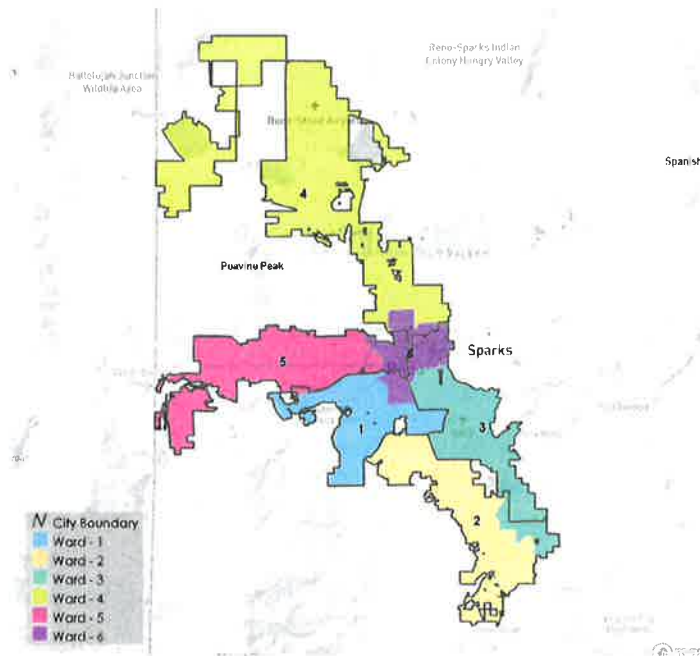
Your Information

First Name Pablo ~~Alvarado~~ Last Name Nava Duran
Email or Address nava.duran.pablo@gmail.com Current Ward Ward 3

Draft Map #1

City of Reno

Redistricting Summary Statistics – Draft Scenario 1
08/26/2023



1. Please rate draft map #1.

Unsatisfied 1 ---- 2 ---- 3 ---- 4 ---- 5 Highly Satisfied

2. What do you like about draft map #1?

I like the equal share of ^{population} ~~total~~ population in ward 3/4/6/1
I like to reduce or equal population of each ward of 2.5% or less standard deviation
I like to return most of the existing natural boundaries
I like to create 2 downtown Reno districts as ward 6
There is continuity/compactness/Existing or natural boundaries

3. What could be better about draft map #1?

One thing I don't like is splitting up in South Reno

4. Any additional input you would like to add for draft map #1?

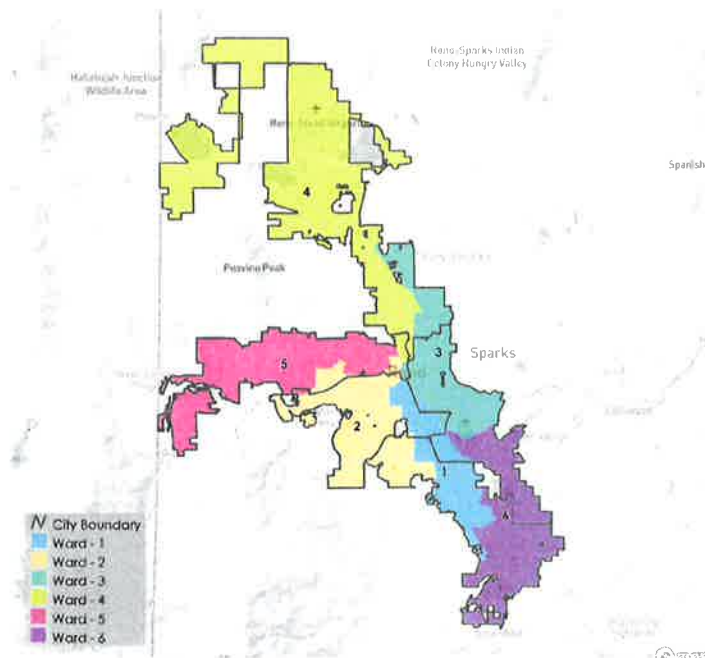
No, this could be the final map

Draft Map #2

City of Reno

Redistricting Summary Statistics – Draft Scenario 2

06/25/2023



1. Please rate draft map #2.

Unsatisfied

①

2

3

4

5

Highly Satisfied

2. What do you like about draft map #2?

I like equal population from each ward / still less than 13%, standard deviation
I like an equal hispanic population in ward 1/3/4

3. What could be better about draft map #2?

Must have preserve the use of existing natural boundaries

Not a geographically congruous

I don't like splitting up South Reno / Neil Road / Hoffaker Hill / downtown / Northwest / North valleys was
lots of islands / no compactness / not a lot of existing or natural boundaries

4. Any additional input you would like to add for draft map #2?

~~Things~~

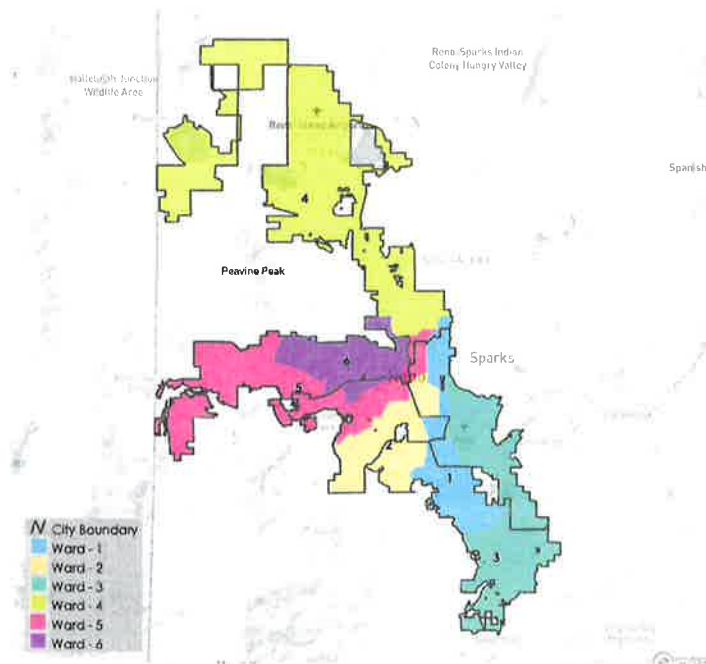
Toss this map out!

Draft Map #3

City of Reno

Redistricting Summary Statistics – Draft Scenario 3

09/28/2023



1. Please rate draft map #3.

Unsatisfied 1 ---- 2 ---- 3 ---- 4 ---- 5 Highly Satisfied

2. What do you like about draft map #3?

I like
The only I like is the higher Hispanic population in ward 1
~~No geographically existing nation boundaries~~
Equal population to less than 1.0% or less
I like use South Meadows as a major road

3. What could be better about draft map #3?

No geographically or existing national boundaries
~~No~~
I don't like splitting Huffer Hill/Southwest Reno/Northwest Reno/Central Reno/Downtown Reno area

4. Any additional input you would like to add for draft map #3?

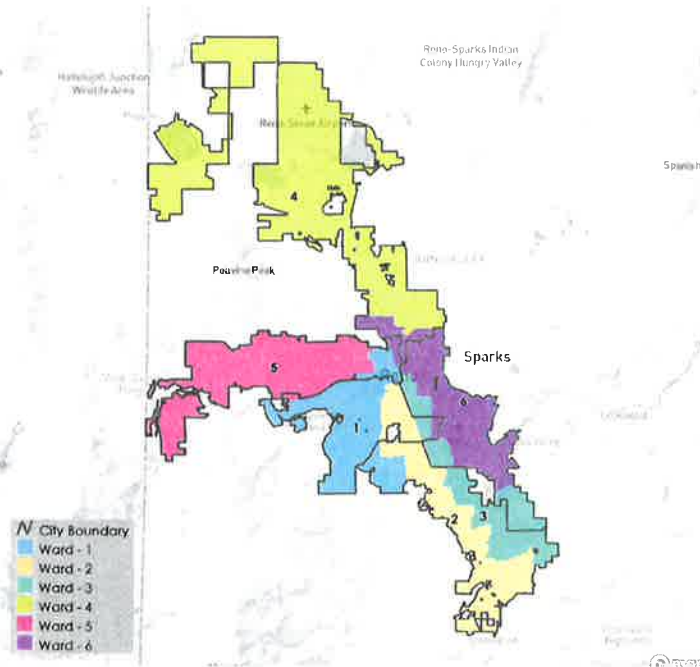
Toss this map out!

Draft Map #4

City of Reno

Redistricting Summary Statistics – Draft Scenario 4

06/29/2023



1. Please rate draft map #4.

Unsatisfied 1 ---- 2 ---- 3 ---- 4 ---- 5 Highly Satisfied

2. What do you like about draft map #4?

Equal historic population in ward 3/4/6
Tribe representation

3. What could be better about draft map #4?

There is a new island, no compactness or little or no existing natural boundaries
Splitting in South Reno/Central Reno/Hwy 395 Hill/Downtown Reno
Not using around major roads

4. Any additional input you would like to add for draft map #4?

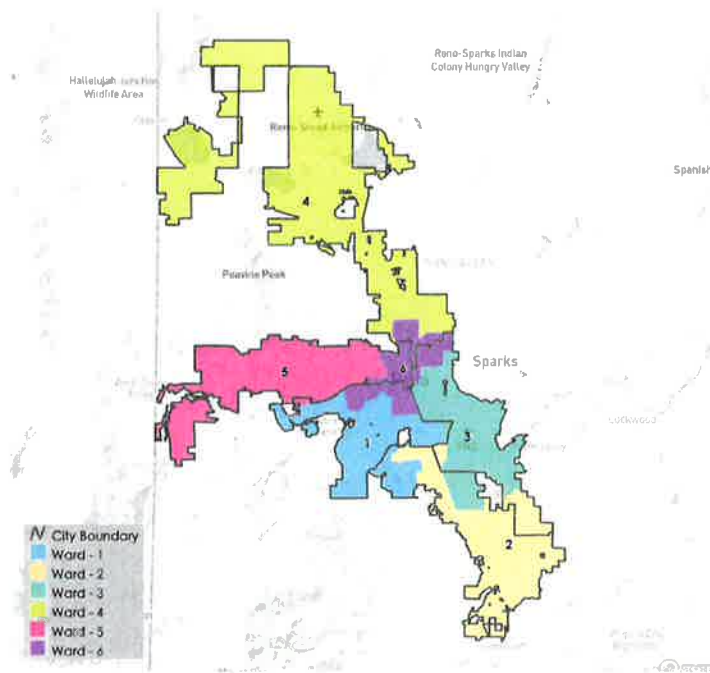
More mixed result in this map

Draft Map #5

City of Reno

Redistricting Summary Statistics – Draft Scenario 5

06/29/2023



1. Please rate draft map #5.

Unsatisfied 1 ---- 2 ---- 3 ---- 4 ---- 5 Highly Satisfied

2. What do you like about draft map #5?

I like using Hispanic population in ward 3/4
Higher Hispanic population of 39.7% in ward 3
I like reduce or equal to 2.0% standard deviation
They using to preserve the use of existing natural resource
South Reno will have a single ward
Downtown Reno District = one ward

3. What could be better about draft map #5?

Four things I don't like. 1. Splitting in Huffer Hill/Northeast Reno

4. Any additional input you would like to add for draft map #5?

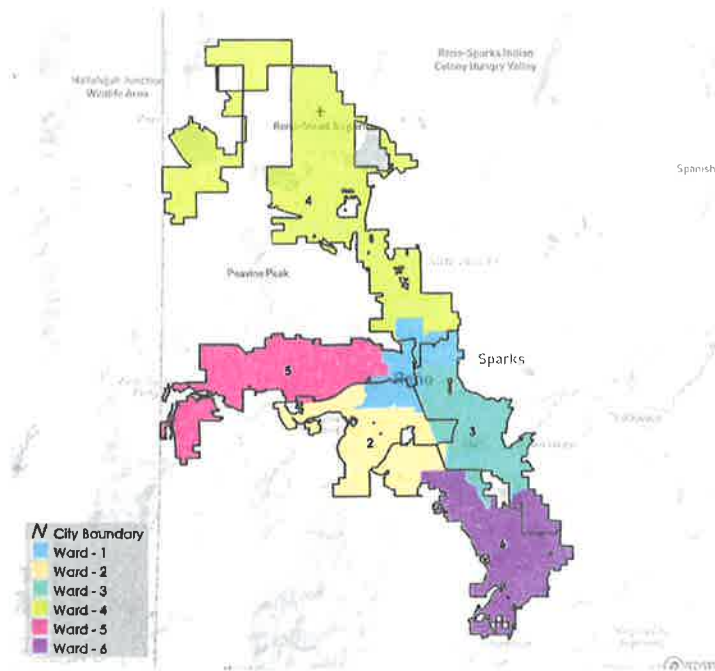
Mixed result on this map, but higher ~~chances~~ to get approval
chance

Draft Map #6

City of Reno

Redistricting Summary Statistics – Draft Scenario 6

06/29/2023



1. Please rate draft map #6.

Unsatisfied

1

2

3

4

5

Highly Satisfied

2. What do you like about draft map #6?

I like the equal Hispanic population in Ward 3/4/5
Higher Hispanic population in Ward 3
I like to retain all the existing natural boundaries
Create downtown area district/ South area district

3. What could be better about draft map #6?

The standard deviation is a little bit off
The one thing I don't like is splitting the Huffer Hill area
The southwest area residents will have very little or no representation

4. Any additional input you would like to add for draft map #6?

Yes

I think the Huffer Hill area in Ward 2 and East Huffer Hill area in Ward 6 and
This map should be final but revision or adjust those areas and this should be fine.

use keystone Ave
as major road
and as ward 3/4
boundaries

Redistricting Draft Maps Feedback

The City of Reno is redrawing its ward boundaries to transition from five to six wards. Please provide your feedback on the six draft scenarios below. Check on Reno.Gov/Redistricting for information about this process.

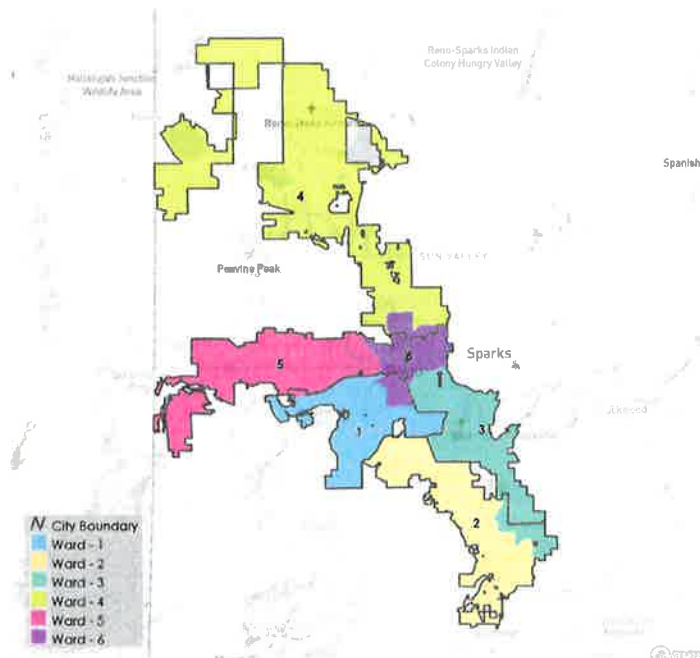
Your Information

First Name Jenni-Sue Last Name Smith
Email or Address 575 Craghton way Current Ward 5
sue@argentnevada.com

Draft Map #1

City of Reno

Redistricting Summary Statistics – Draft Scenario 1
08/28/2023



1. Please rate draft map #1.

Unsatisfied 1 ---- 2 ---- 3 ---- 4 ---- 5 Highly Satisfied

2. What do you like about draft map #1?

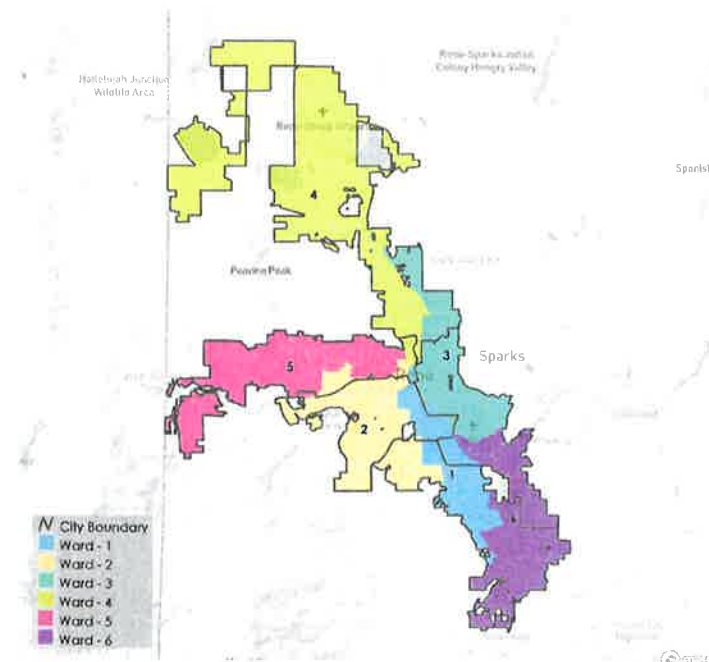
3. What could be better about draft map #1?

4. Any additional input you would like to add for draft map #1?

Draft Map #2

City of Reno

Redistricting Summary Statistics – Draft Scenario 2
06/26/2023



1. Please rate draft map #2.

Unsatisfied 1 ---- 2 ---- 3 ---- 4 ---- 5 Highly Satisfied

2. What do you like about draft map #2?

3. What could be better about draft map #2?

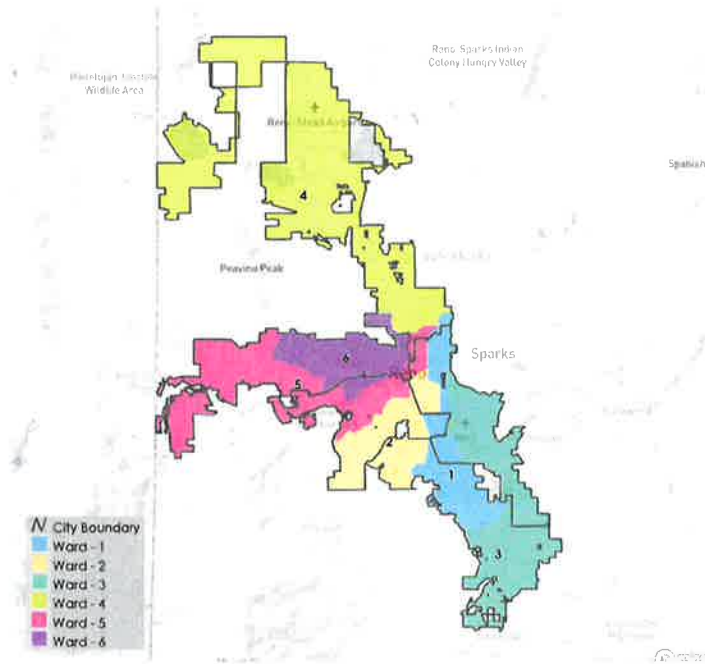
To much distance in some wards - from East to West for 5 and north to south for 6 & 3

4. Any additional input you would like to add for draft map #2?

Draft Map #3

City of Reno

Redistricting Summary Statistics – Draft Scenario 3
06/28/2023



1. Please rate draft map #3.

Unsatisfied 1 ---- 2 ---- 3 ---- 4 ---- 5 Highly Satisfied

2. What do you like about draft map #3?

3. What could be better about draft map #3?

Too much division of neighborhoods

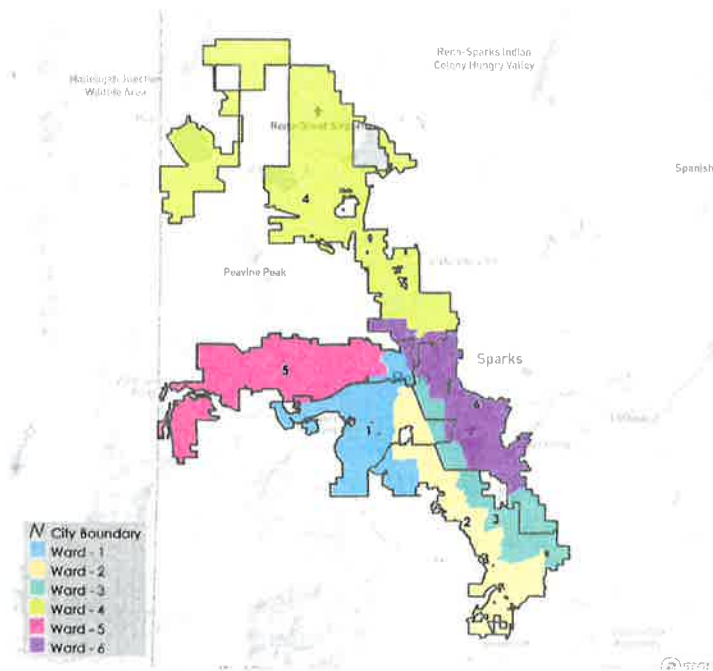
4. Any additional input you would like to add for draft map #3?

Draft Map #4

City of Reno

Redistricting Summary Statistics – Draft Scenario 4

06/28/2023



1. Please rate draft map #4.

Unsatisfied

1

2

3

4

5

Highly Satisfied

2. What do you like about draft map #4?

3. What could be better about draft map #4?

Too much division of wards

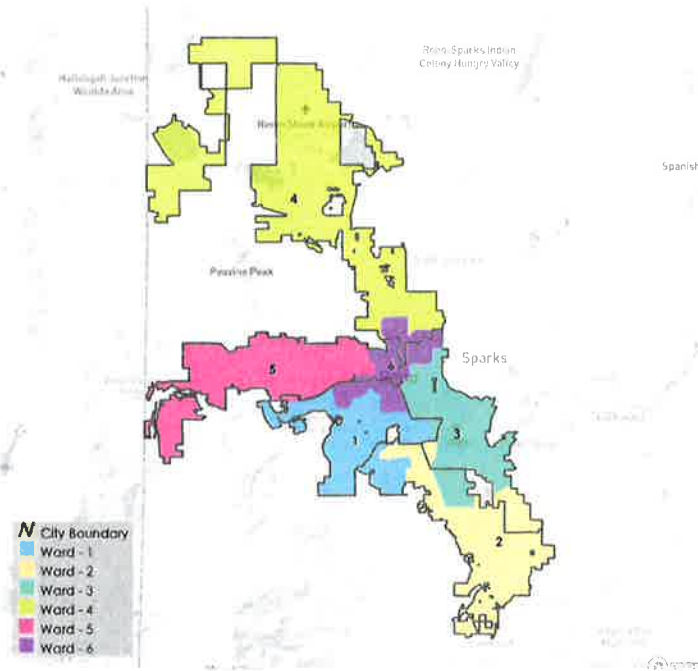
4. Any additional input you would like to add for draft map #4?

Draft Map #5

City of Reno

Redistricting Summary Statistics – Draft Scenario 5

06/29/2023



1. Please rate draft map #5.

Unsatisfied

1

2

3

4

5

Highly Satisfied

2. What do you like about draft map #5?

It keeps the older areas of the City together
It keep other areas of town together. The
other maps have elongated & lines.

3. What could be better about draft map #5?

I like it

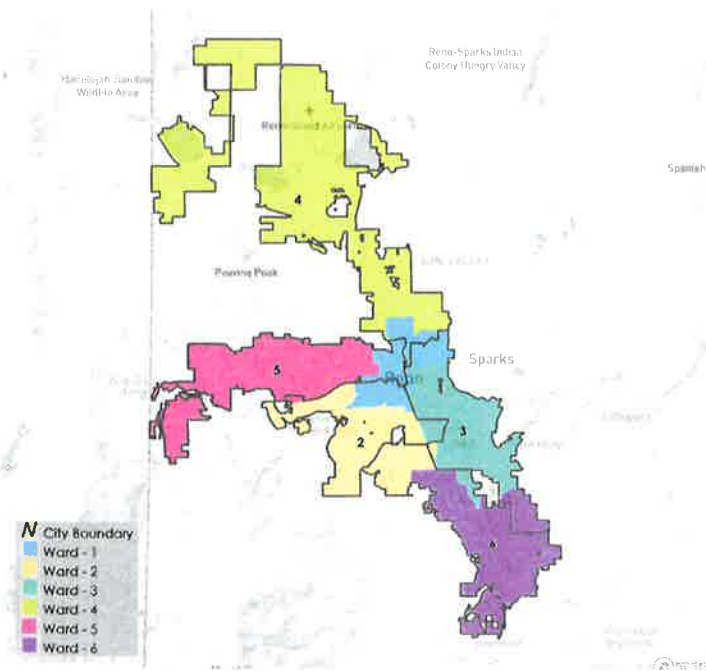
4. Any additional input you would like to add for draft map #5?

Draft Map #6

City of Reno

Redistricting Summary Statistics – Draft Scenario 6

06/26/2023



This
Map does not
look like
the map on
the wall!

1. Please rate draft map #6.

Unsatisfied 1 ---- 2 ---- 3 ---- 4 ---- 5 Highly Satisfied

2. What do you like about draft map #6?

It keeps some areas of town together

3. What could be better about draft map #6?

lots

4. Any additional input you would like to add for draft map #6?

I like the wall map, but not the
one here. It leaves out a ward

Redistricting Draft Maps Feedback

The City of Reno is redrawing its ward boundaries to transition from five to six wards. Please provide your feedback on the six draft scenarios below. Check on Reno.Gov/Redistricting for information about this process.

Your Information

First Name Mary Last Name Merlie
Email or Address mary@lmerlie.com Current Ward 3

Maps here at city hall and online do not show critical information where the boundary lines are, the streets. All too vague to be able to say anything other than in general.

Thought it would be clearer if I came to see maps at the city hall because online was not clear.

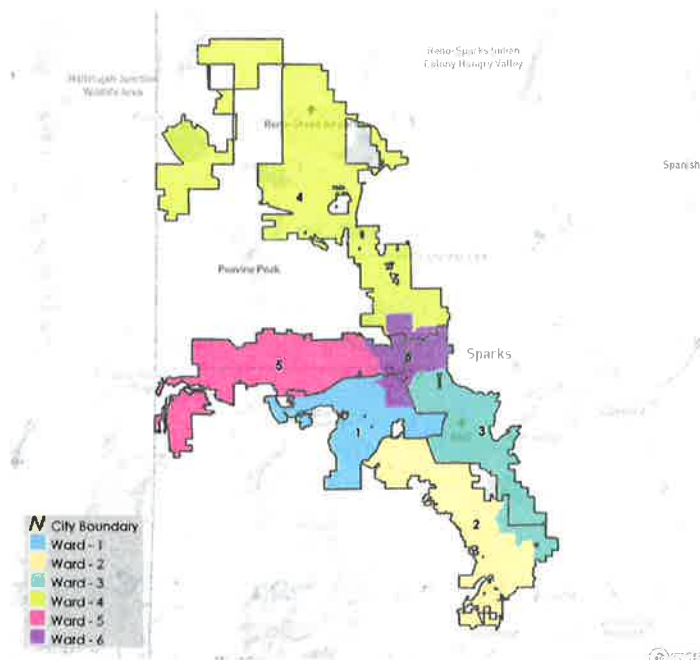
Waste of time!

Draft Map #1

City of Reno

Redistricting Summary Statistics – Draft Scenario 1

06/28/2023



1. Please rate draft map #1.

Unsatisfied 1 ---- 2 ---- 3 ---- 4 ---- 5 Highly Satisfied

2. What do you like about draft map #1?

APPEARS MOST REASONABLE
CAN'T tell where streets ARE
on Boundaries

3. What could be better about draft map #1?

MAPS ARE NOT user friendly

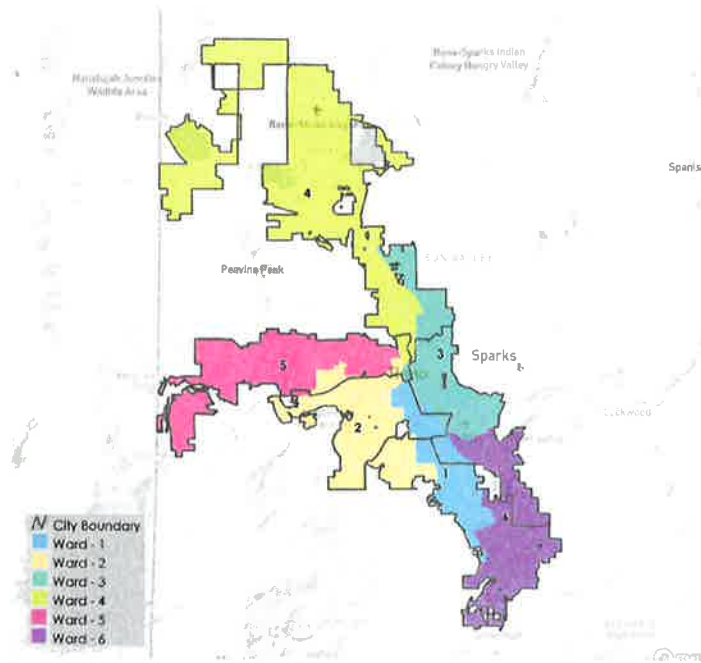
4. Any additional input you would like to add for draft map #1?

to VAGUE to Add comment

Draft Map #2

City of Reno

Redistricting Summary Statistics – Draft Scenario 2
06/26/2023



1. Please rate draft map #2.

Unsatisfied 1 ----- 2 ----- 3 ----- 4 ----- 5 Highly Satisfied

2. What do you like about draft map #2?

3. What could be better about draft map #2?

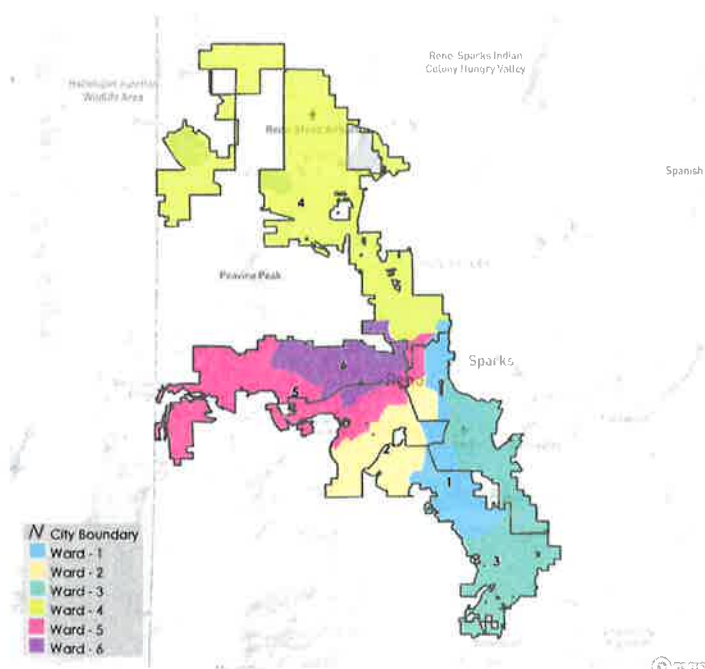
4. Any additional input you would like to add for draft map #2?

Draft Map #3

City of Reno

Redistricting Summary Statistics – Draft Scenario 3

06/28/2023



1. Please rate draft map #3.

Unsatisfied

1

2

3

4

5

Highly Satisfied

2. What do you like about draft map #3?

3. What could be better about draft map #3?

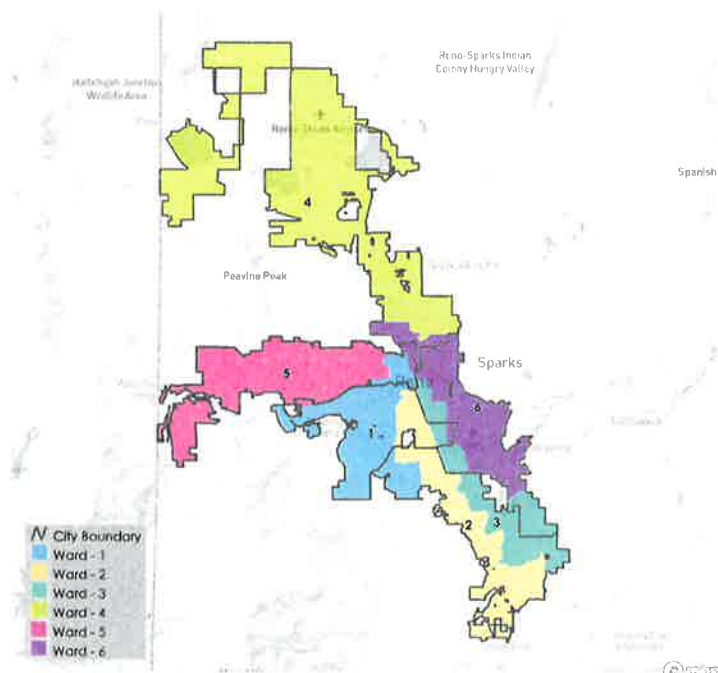
4. Any additional input you would like to add for draft map #3?

Draft Map #4

City of Reno

Redistricting Summary Statistics – Draft Scenario 4

06/26/2023



1. Please rate draft map #4.

Unsatisfied

1

2

3

4

5

Highly Satisfied

2. What do you like about draft map #4?

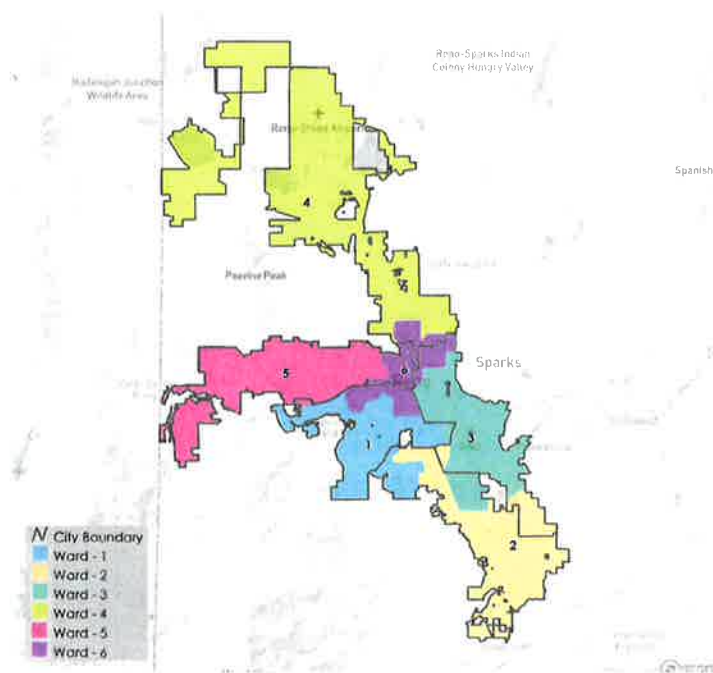
3. What could be better about draft map #4?

4. Any additional input you would like to add for draft map #4?

Draft Map #5

City of Reno

Redistricting Summary Statistics – Draft Scenario 5
06/26/2023



1. Please rate draft map #5.

Unsatisfied

1

2

3

4

5

Highly Satisfied

Appears somewhat reasonable

2. What do you like about draft map #5?

CAN't tell where streets
are on Boundaries

3. What could be better about draft map #5?

Be able to actually see
where Boundaries are

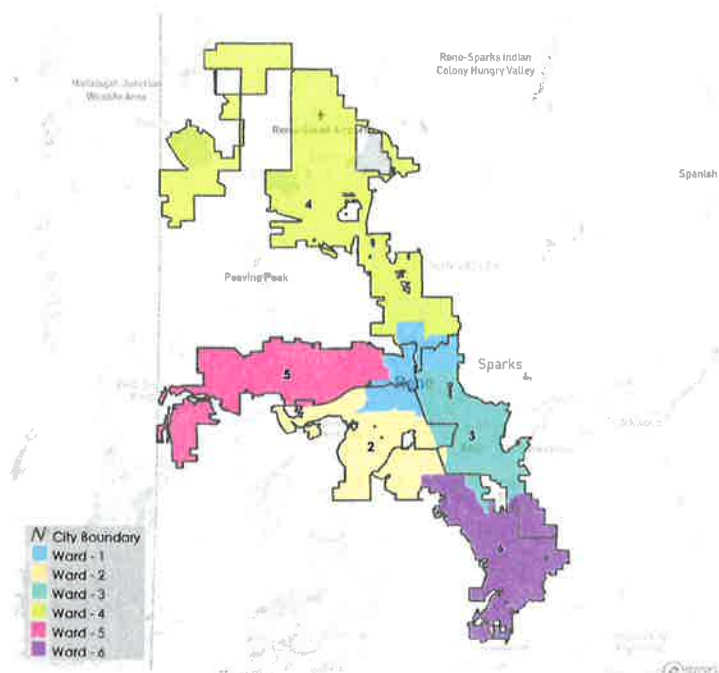
4. Any additional input you would like to add for draft map #5?

Too vague to add input

Draft Map #6

City of Reno

Redistricting Summary Statistics – Draft Scenario 6
06/29/2023



1. Please rate draft map #6.

Unsatisfied

1

2

3

4

5

Highly Satisfied

2. What do you like about draft map #6?

3. What could be better about draft map #6?


4. Any additional input you would like to add for draft map #6?

Redistricting Draft Maps Feedback

The City of Reno is redrawing its ward boundaries to transition from five to six wards. Please provide your feedback on the six draft scenarios below. Check on Reno.Gov/Redistricting for information about this process.

Your Information

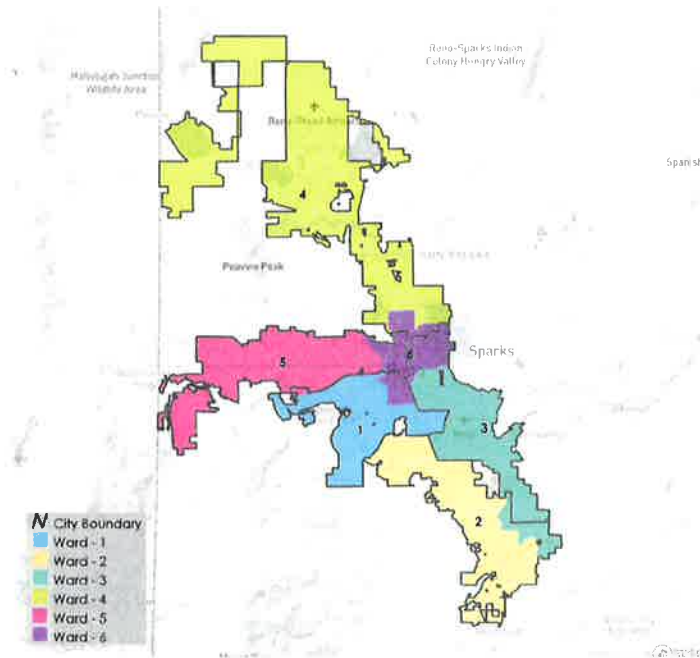
First Name Jerin Last Name Bateman

Email or Address fjerin@gmail.com Current Ward  1

Draft Map #1

City of Reno

Redistricting Summary Statistics – Draft Scenario 1
06/28/2023



1. Please rate draft map #1.

Unsatisfied 1 ---- 2 ---- (3) ---- 4 ---- 5 Highly Satisfied

2. What do you like about draft map #1?

*relatively even,
downtown intact*

3. What could be better about draft map #1?

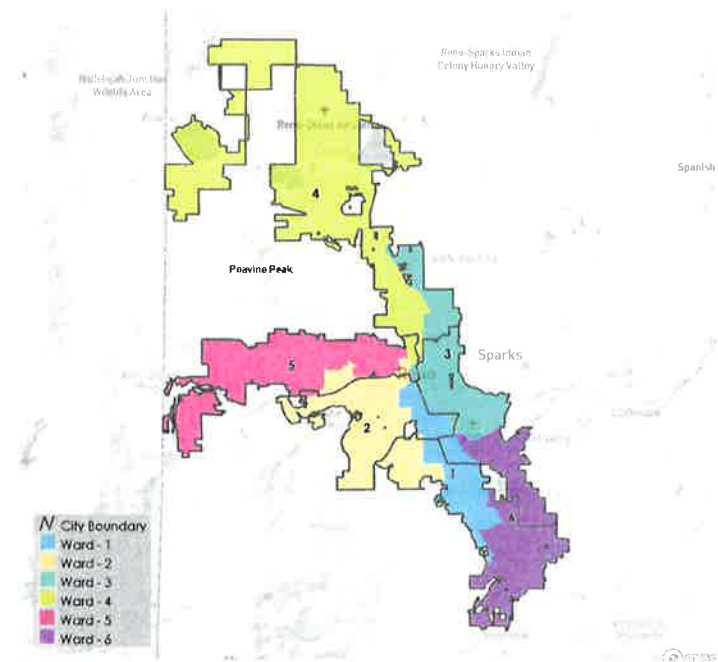
South and east reno not split/elongated

4. Any additional input you would like to add for draft map #1?

Draft Map #2

City of Reno

Redistricting Summary Statistics – Draft Scenario 2
06/28/2023



1. Please rate draft map #2.

Unsatisfied 1 ----- 2 ----- 3 ----- 4 ----- 5 Highly Satisfied

2. What do you like about draft map #2?

~~east~~ east reno intact

3. What could be better about draft map #2?

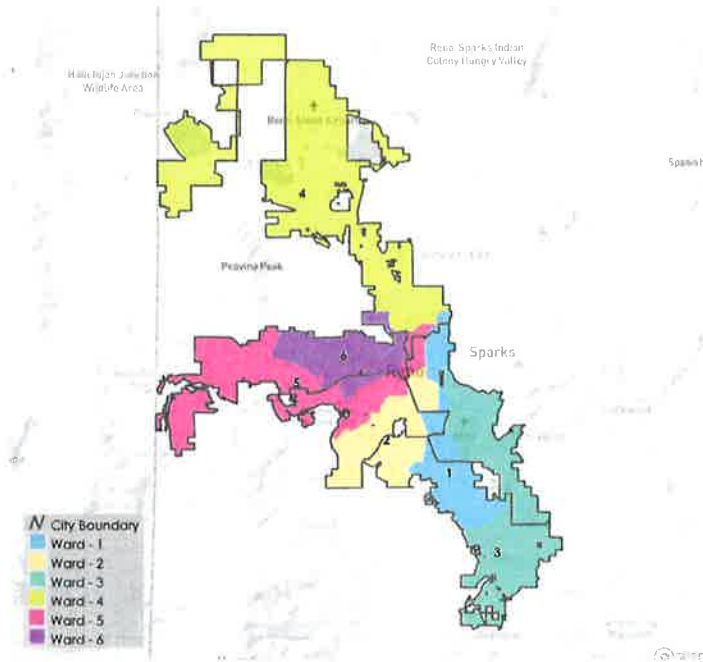
downtown not split among 4 wards arbitrarily

4. Any additional input you would like to add for draft map #2?

Draft Map #3

City of Reno

Redistricting Summary Statistics – Draft Scenario 3
06/26/2023



1. Please rate draft map #3.

Unsatisfied (1) ----- 2 ----- 3 ----- 4 ----- 5 Highly Satisfied

2. What do you like about draft map #3?

nothing

3. What could be better about draft map #3?

less obvious gerrymandering, any notion of respect to cultural, regional and economic boundaries

4. Any additional input you would like to add for draft map #3?

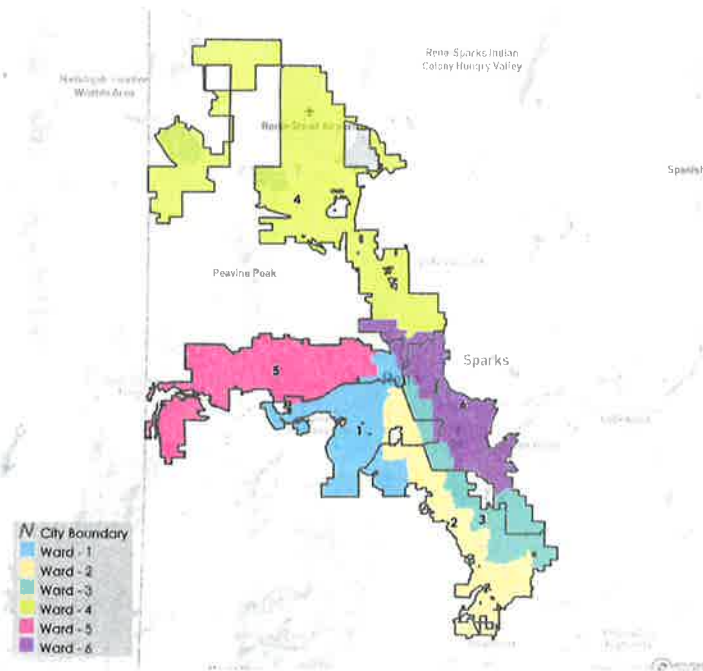
ward 1 and 5 lol, is this serious?

Draft Map #4

City of Reno

Redistricting Summary Statistics – Draft Scenario 4
06/26/2023

06/26/2023



- 1. Please rate draft map #4.**

Unsatisfied 1-----2-----3-----4-----5 Highly Satisfied

- 2. What do you like about draft map #4?**

nothing

- 3. What could be better about draft map #4?**

What could be better about draft map #4?
ward 2, 3, and 6 less gerrymandered, elongated/split

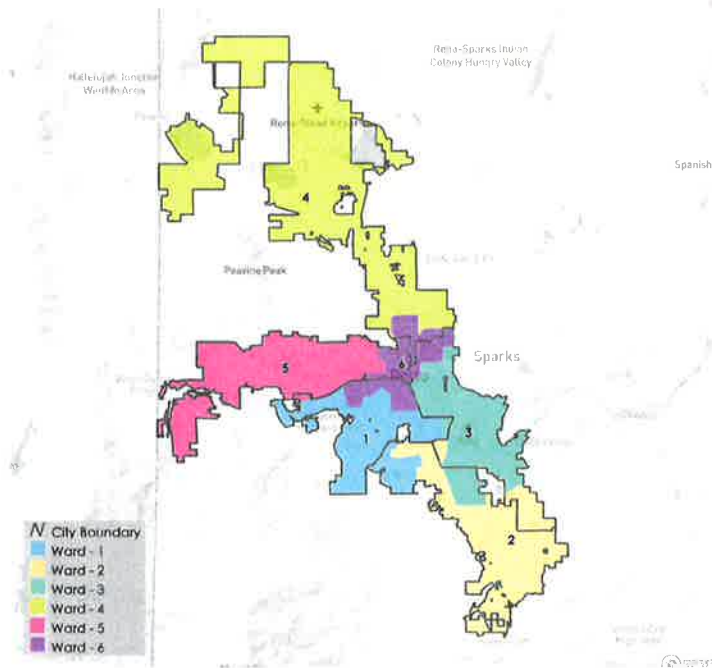
- 4. Any additional input you would like to add for draft map #4?**

Draft Map #5

City of Reno

Redistricting Summary Statistics – Draft Scenario 5

06/29/2023



1. Please rate draft map #5.

Unsatisfied

1 ---- 2 ---- 3 ---- 4 ---- 5

Highly Satisfied

2. What do you like about draft map #5?

downtown intact

3. What could be better about draft map #5?

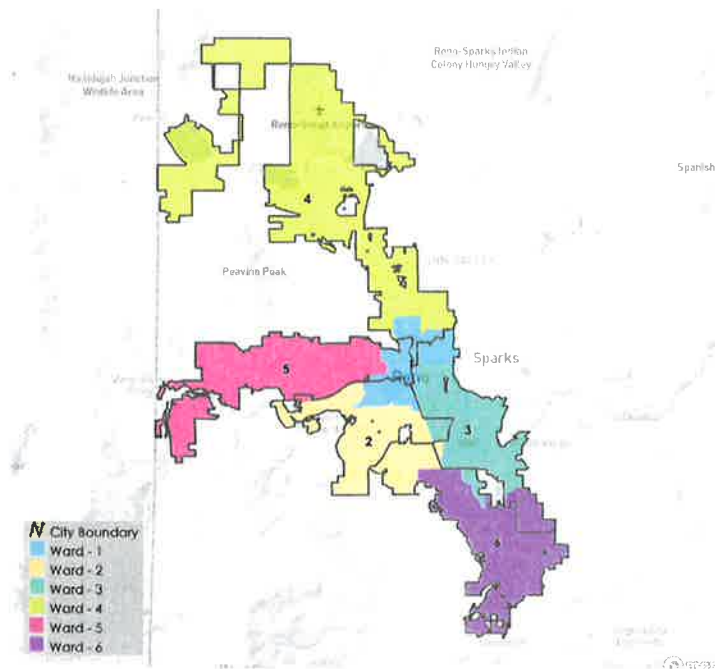
east reno better represented, less "reaching arms" (legs) on districts (ie, more uniform shapes)

4. Any additional input you would like to add for draft map #5?

Draft Map #6

City of Reno

Redistricting Summary Statistics – Draft Scenario 6
06/29/2023



1. Please rate draft map #6.

Unsatisfied 1 ---- 2 ---- 3 ---- 4 ---- 5 Highly Satisfied

2. What do you like about draft map #6?

downtown intact, relatively even ~~and~~ shapes

3. What could be better about draft map #6?

better representation for east reno, less "reaching arms"
or legs on district 1

4. Any additional input you would like to add for draft map #6?