
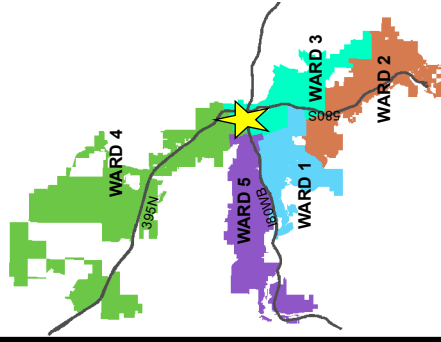


AREA MAP

LDC23-00056

(Carville Park
Senior Apartments SPD)

Subject Site ► 



WARD 3



Exhibit A. Case Maps



Developme
Services
Departmen


The information he
is approximate and
is intended for disp
purposes only.
Date: April 2023
Scale: 1 inch = 400 feet

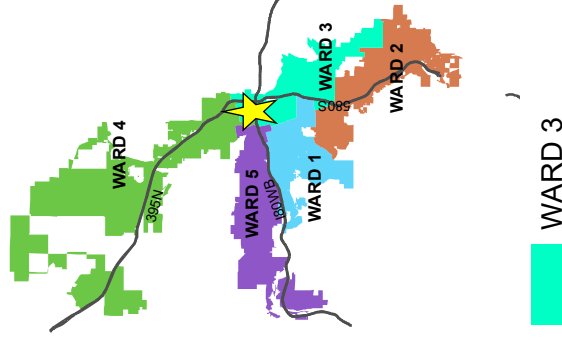


VICINITY MAP

LDC23-00056

(Carville Park
Senior Apartments SPD)

Subject Site ► 



Development
Services
Department



The information herein
is approximate and
is intended for display
purposes only.

Date: April 2023

Scale: 1 inch = 200 feet




ZONING MAP





LDC23-00056

(Carville Park
Senior Apartments SPD)

ZONING = MF-14

Subject Site ► 

Zoning Designations

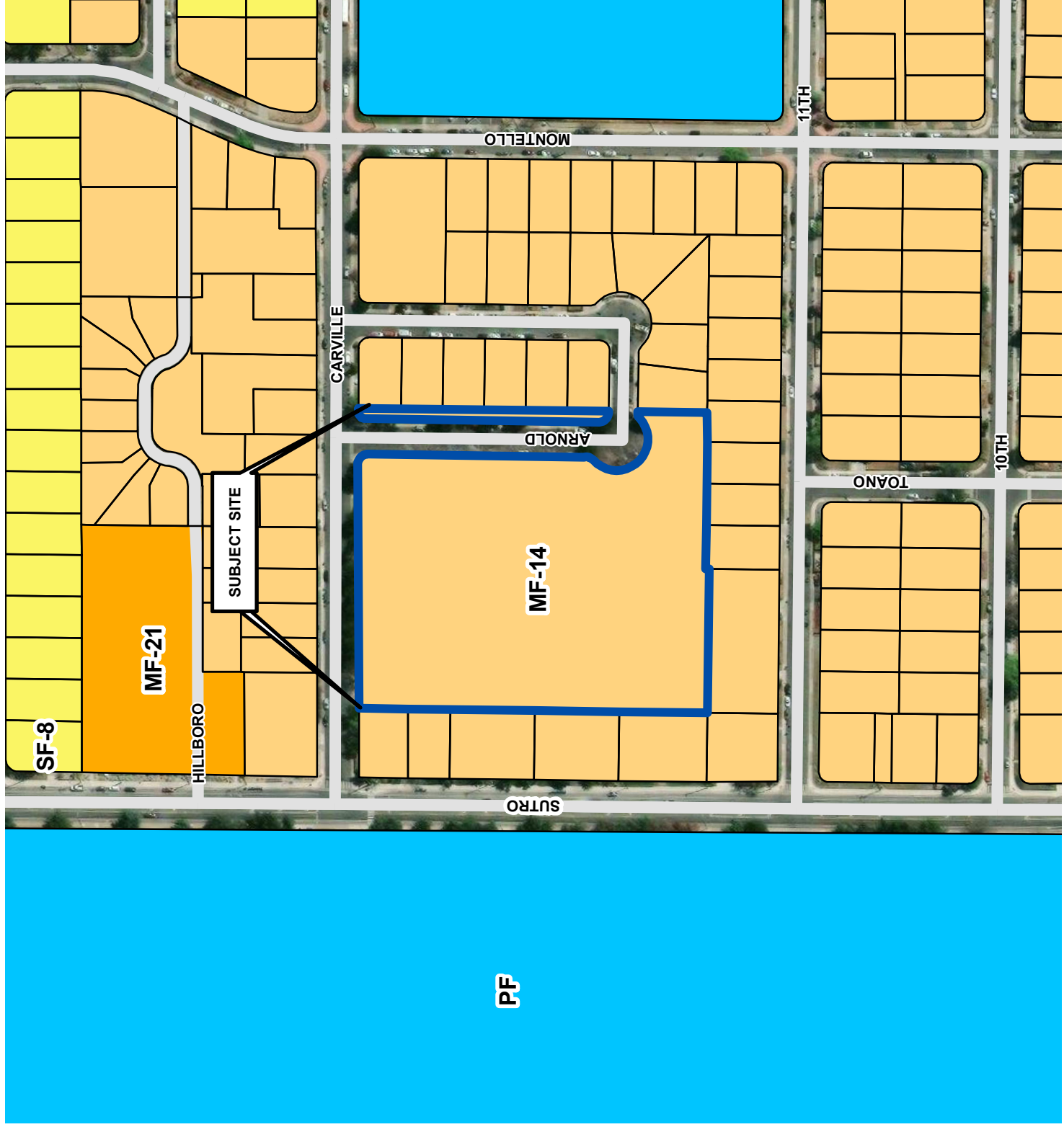
	SF-8
	MF-14
	MF-21
	PF



Development
Services
Department

The information herein
is approximate and
is intended for display
purposes only.

DATE: April 2023
SCALE: 1 inch = 200 feet

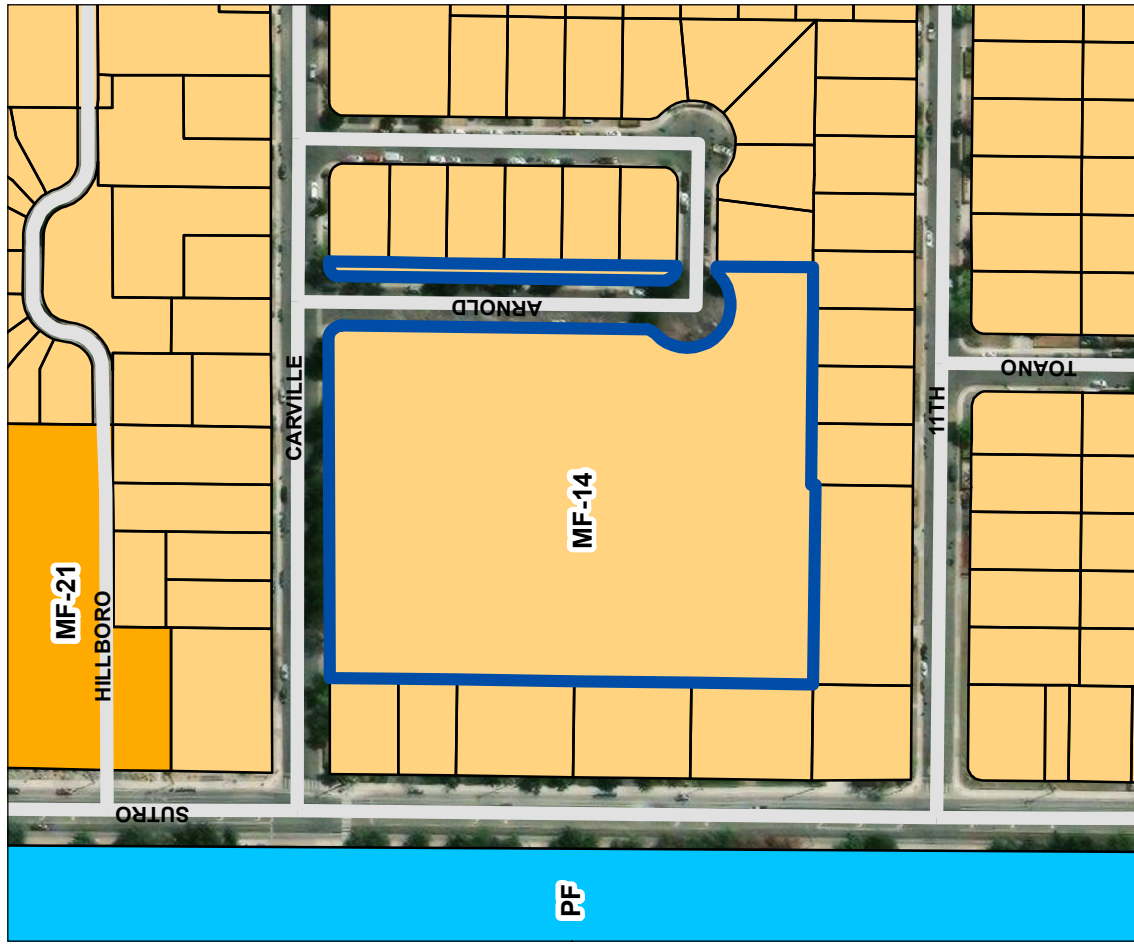


ZONING MAP

LDC23-00056 (Carville Park Senior Apartments SPD)

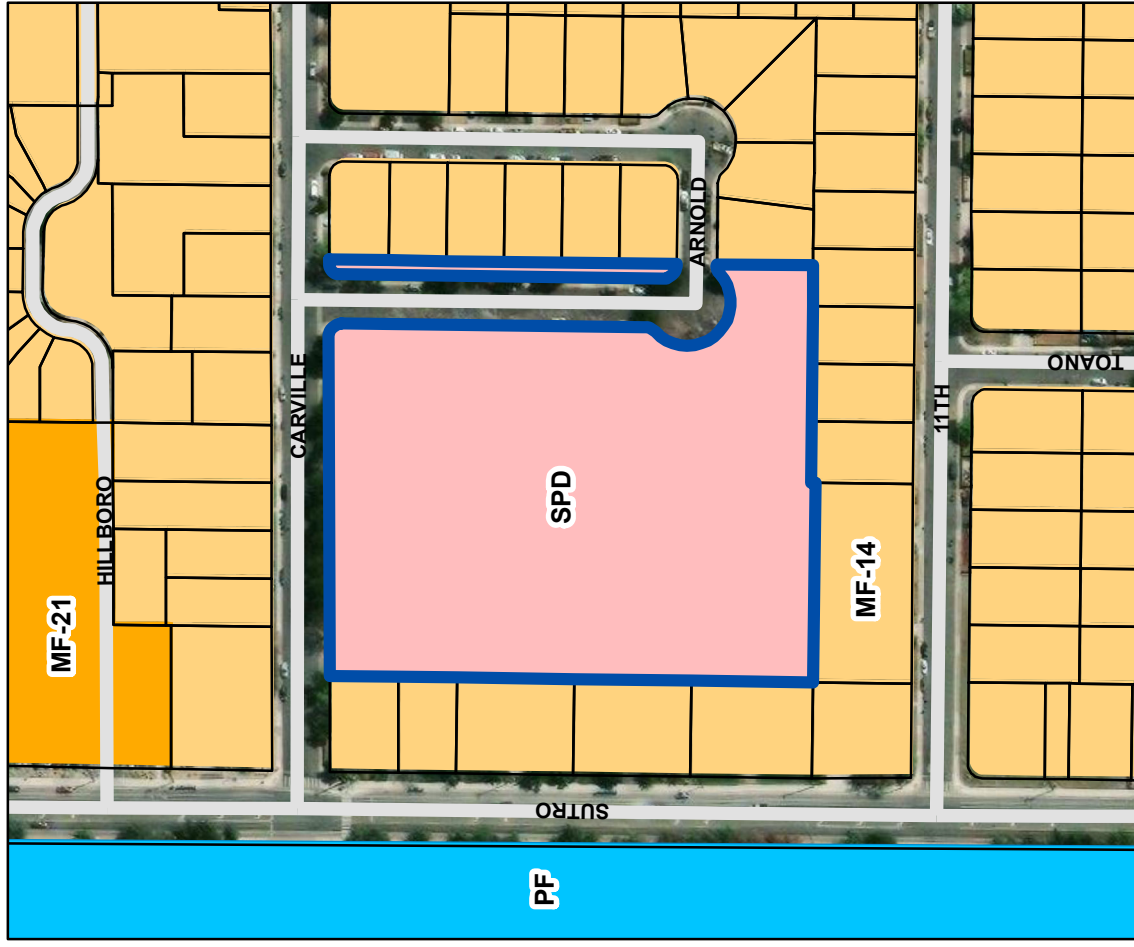
Existing Zoning: MF-14

Subject Site



Proposed Zoning: SPD

Subject Site



Zoning Designations


- MF-14
- MF-21
- PF
- SPD

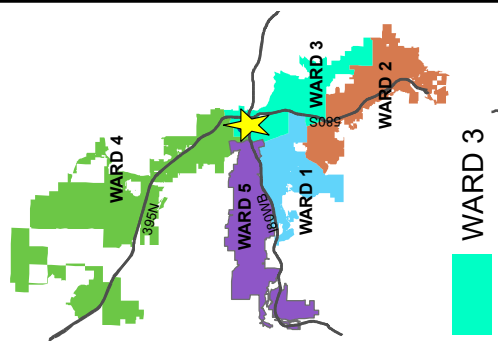


MASTER PLAN MAP

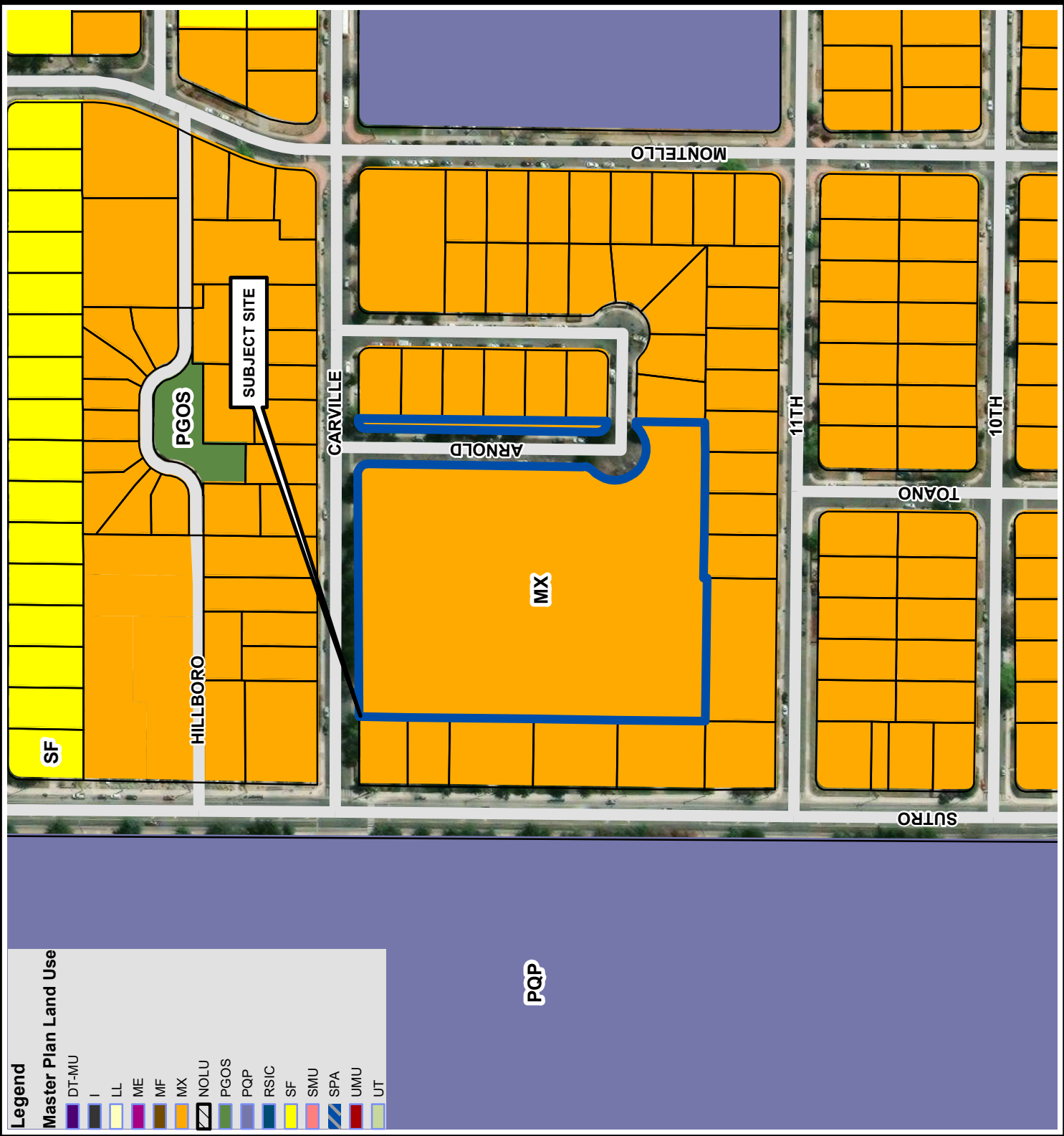
LDC23-00056

(Carville Park
Senior Apartments SPD)

Subject Site ► 



The information heron
is approximate and
is intended for display
purposes only.
Date: April 2023
Scale: 1 inch = 200 feet



Legend

Master Plan Land Use

	DT-MU
	I
	LL
	ME
	MF
	MX
	NOLU
	PGOS
	PQP
	RSIC
	SF
	SMU
	SPA
	UMU
	UT