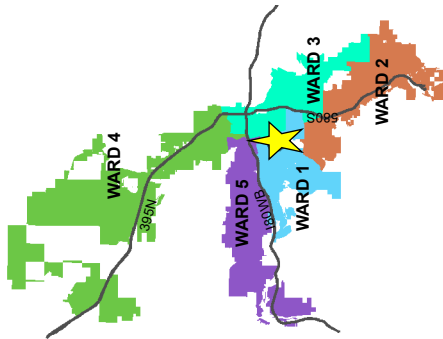


AREA MAP

LDC24-00010

(Our Lady of the
Snows - Parish Hall)

Subject Site ▶ 



WARD 1




The information here
is approximate and
is intended for displa
purposes only.
Date: September 2023
Scale: 1 inch = 350 feet

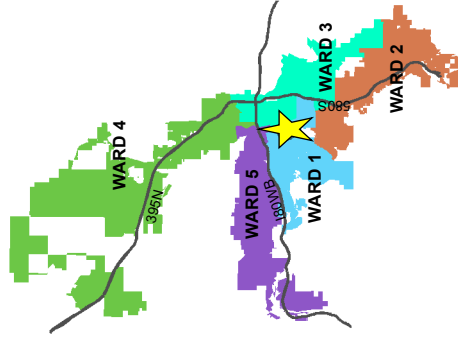


VICINITY MAP

LDC24-00010

(Our Lady of the
Snows - Parish Hall)

Subject Site ► 



WARD 1



Development
Services
Department



The information herein
is approximate and
is intended for display
purposes only.

Date: September 2023
Scale: 1 inch = 175 feet



ZONING MAP

LDC24-00010

(Our Lady of the
Snows - Parish Hall)

**ZONING = PF,
MF-14, MF-30**

Subject Site ▶



Zoning Designations



SF-8



MF-14



MF-30



MU-RES



PF

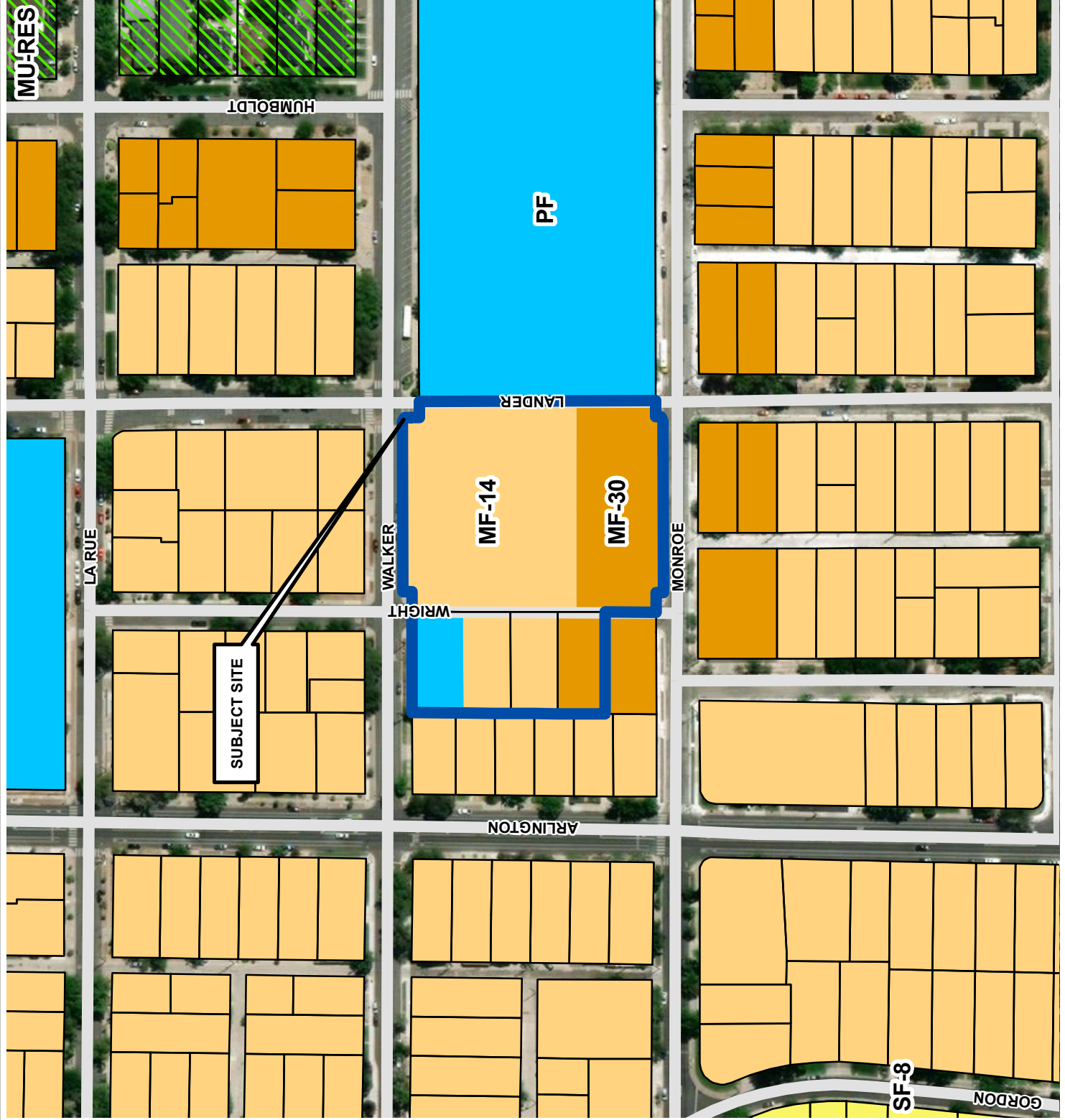


Development
Services
Department



The information herein
is approximate and
is intended for display
purposes only.


DATE: September 2023
SCALE: 1 inch = 175 feet

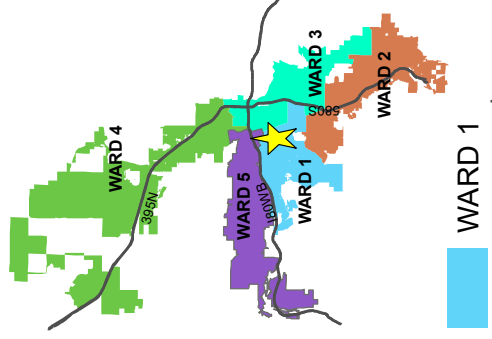


MASTER PLAN MAP

LDC24-00010

(Our Lady of the
Snows - Parish Hall)

Subject Site ► 



Development
Services
Department



The information herein
is approximate and
is intended for display
purposes only.

Date: September 2023
Scale: 1 inch = 175 feet

