
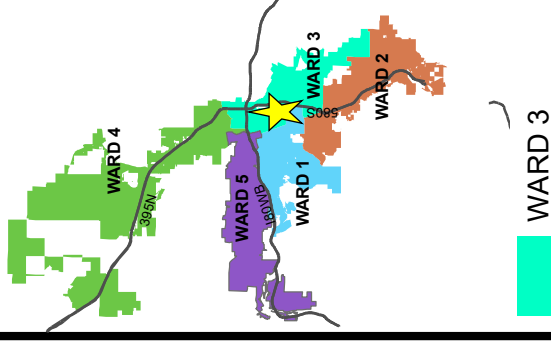


AREA MAP

LDC24-00055

(Airstream
Condition
Amendment)

Subject Site ▶ 



Development
Services
Department



The information hereon
is approximate and
is intended for display
purposes only.
Date: May 2024
Scale: 1 inch = 500 feet

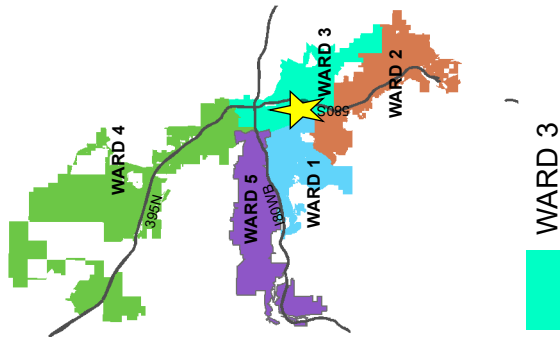


VICINITY MAP

LDC24-00055

(Airstream
Condition Amendment)

Subject Site ► 



Development
Services
Department



The information herein
is approximate and
is intended for display
purposes only.
Date: May 2024
Scale: 1 inch = 250 feet



ZONING MAP






LDC24-00055

(Airstream
Condition Amendment)

ZONING = GC

Subject Site ▶ 

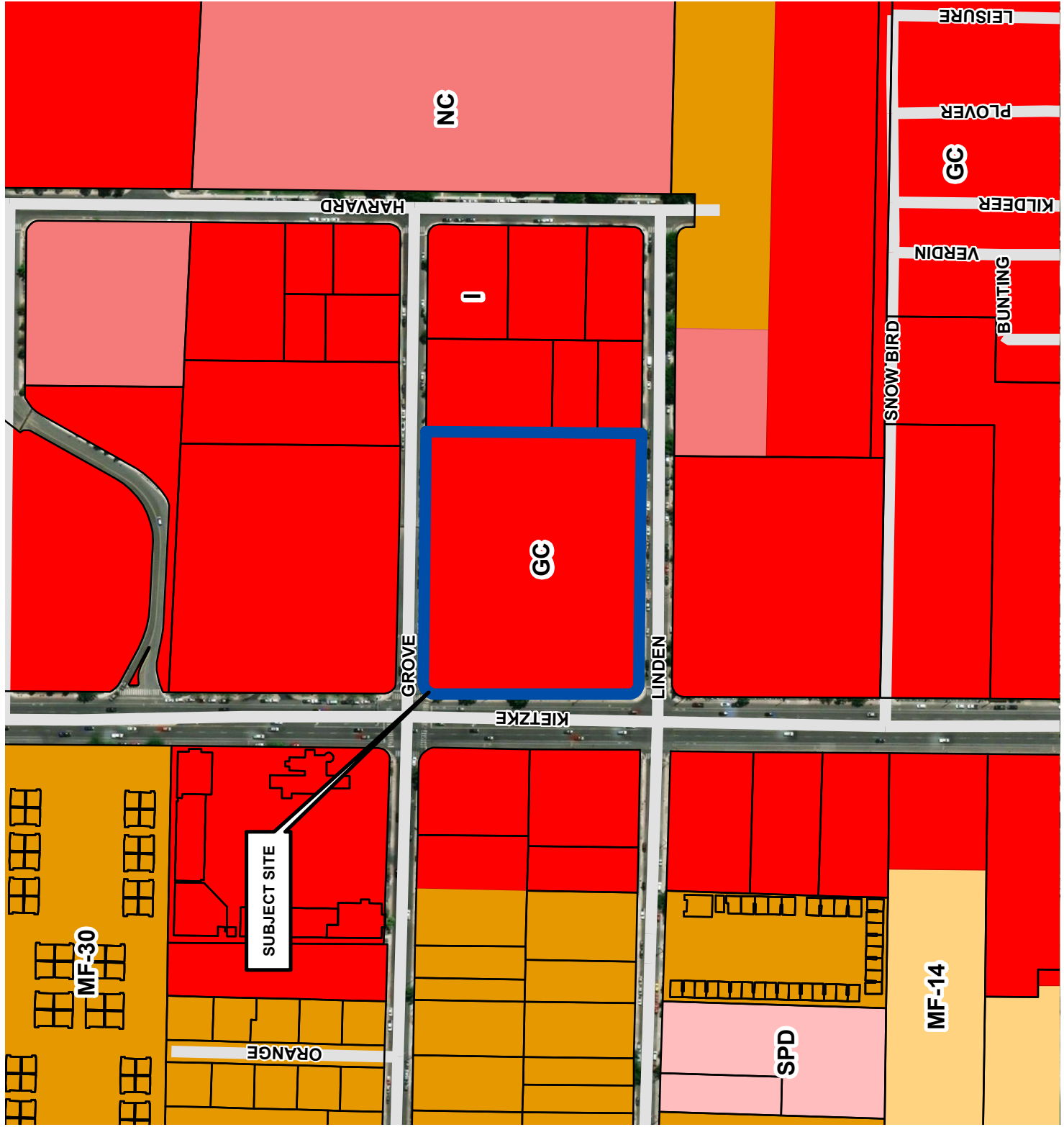
Zoning Designations

	MF-14
	MF-30
	NC
	GC
	SPD



The information herein
is approximate and
is intended for display
purposes only.


DATE: May 2024
SCALE: 1 inch = 250 feet

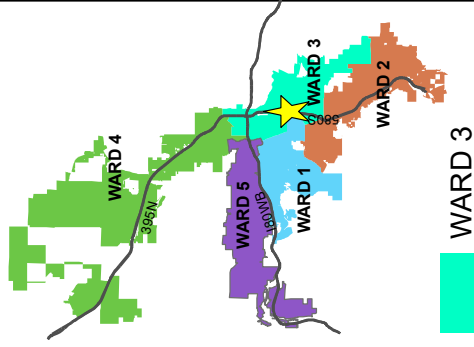


MASTER PLAN MAP

LDC24-00055

(Airstream
Condition Amendment)

Subject Site ► 



The information herein
is approximate and
is intended for display
purposes only.

Date: May 2024
Scale: 1 inch = 250 feet

