
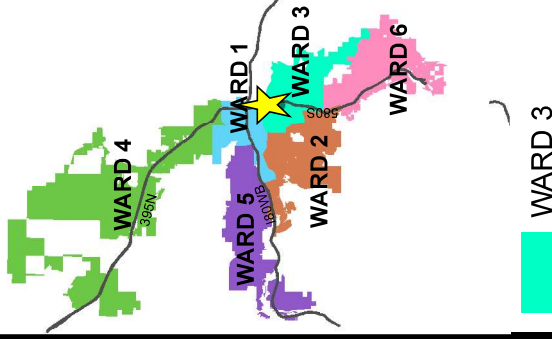


AREA MAP

LDC25-00033

(NDI Office Rezoning)

Subject Site ► 

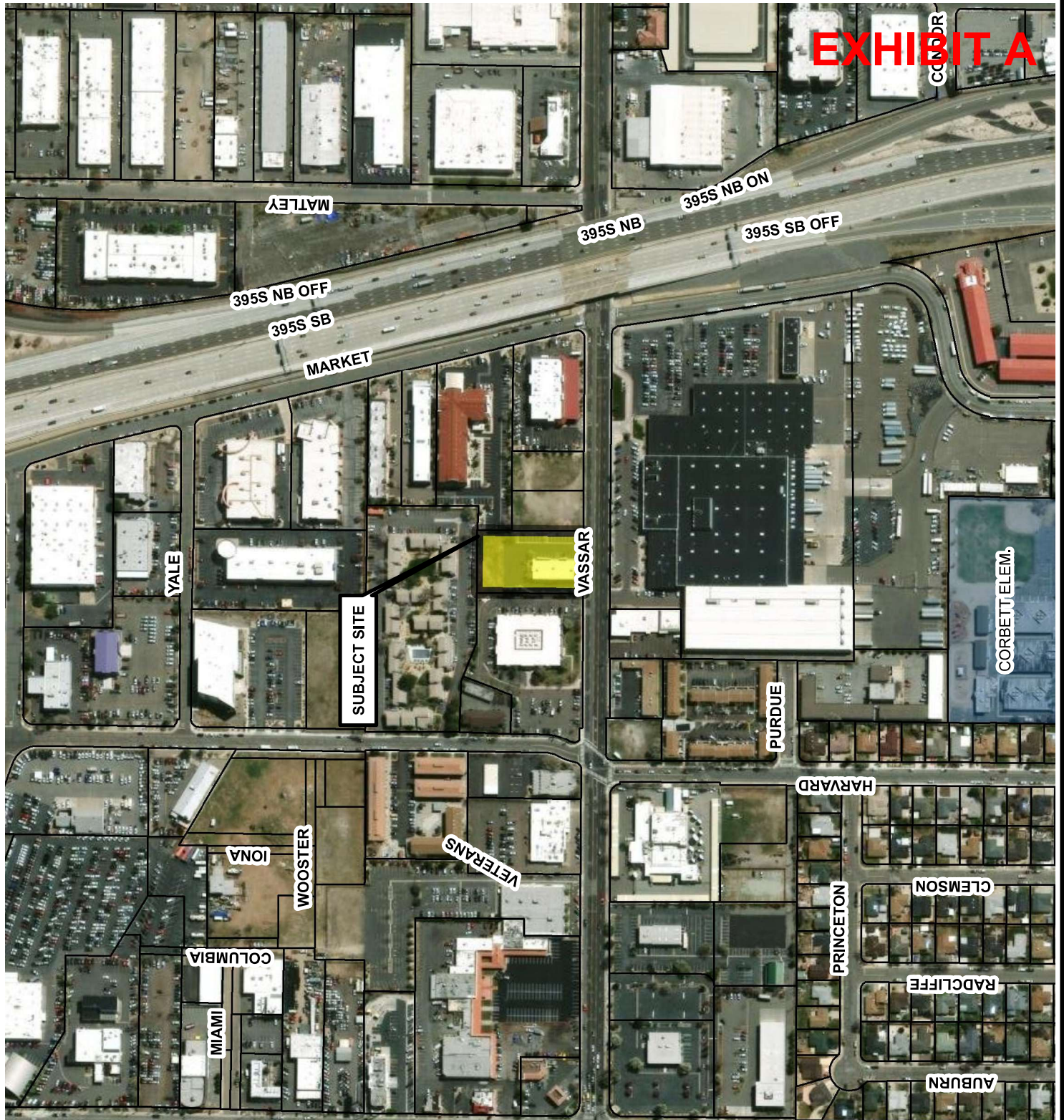


Development
Services
Department

The information herein
is approximate and
is intended for display
purposes only.

Date: January 2025


Scale: 1 inch = 350 feet

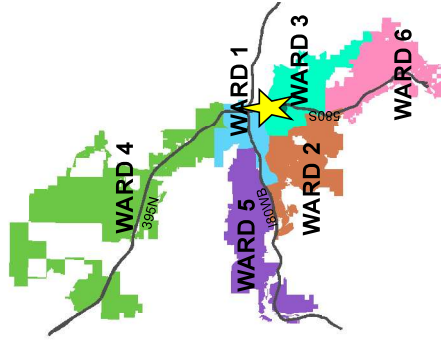


VICINITY MAP

LDC25-00033

(NDI Office Rezoning)

Subject Site ► 



WARD 3



Development
Services
Department



The information herein
is approximate and
is intended for display
purposes only.

Date: January 2025

Scale: 1 inch = 175 feet

