
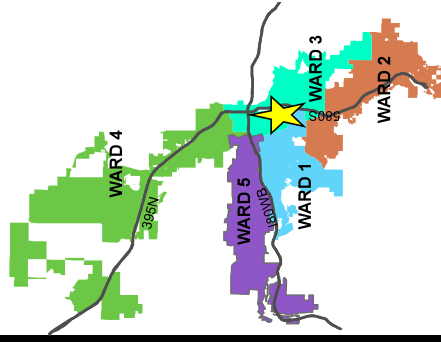


AREA MAP

LDC25-00006

(In-N-Out Burger)

Subject Site ► 



WARD 1



Development
Services
Department



The information herein
is approximate and
is intended for display
purposes only.
Date: September 2024
Scale: 1 inch = 500 feet

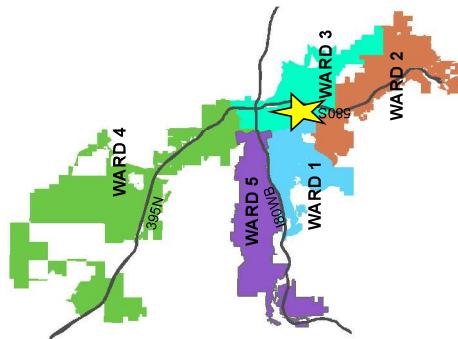


VICINITY MAP

LDC25-00006

(In-N-Out Burger)

Subject Site ► 



WARD 1



The information herein is approximate and is intended for display purposes only.

Date: September 2024

Scale: 1 inch = 250 feet




ZONING MAP








LDC25-00006

ZONING = GC

(In-N-Out Burger)

Subject Site ► 

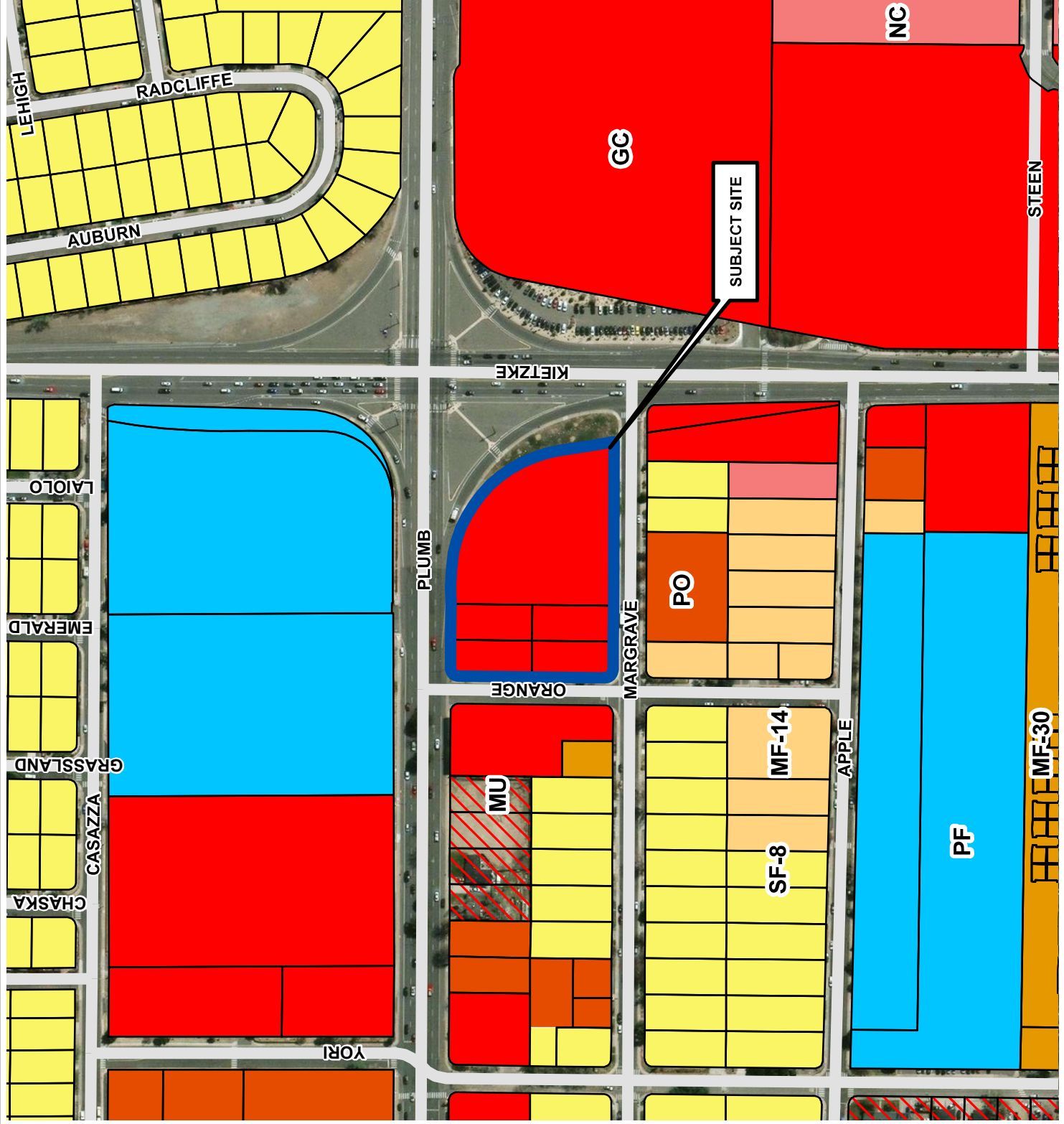
Zoning Designations

	SF-8
	MF-14
	MF-30
	MU
	NC
	GC
	PO
	PF



The information hereon is approximate and is intended for display purposes only.


DATE: September 2024
SCALE: 1 inch = 250 feet

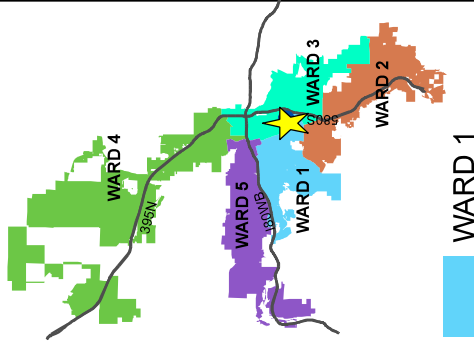


MASTER PLAN MAP

LDC25-00006

(In-N-Out Burger)

Subject Site ► 

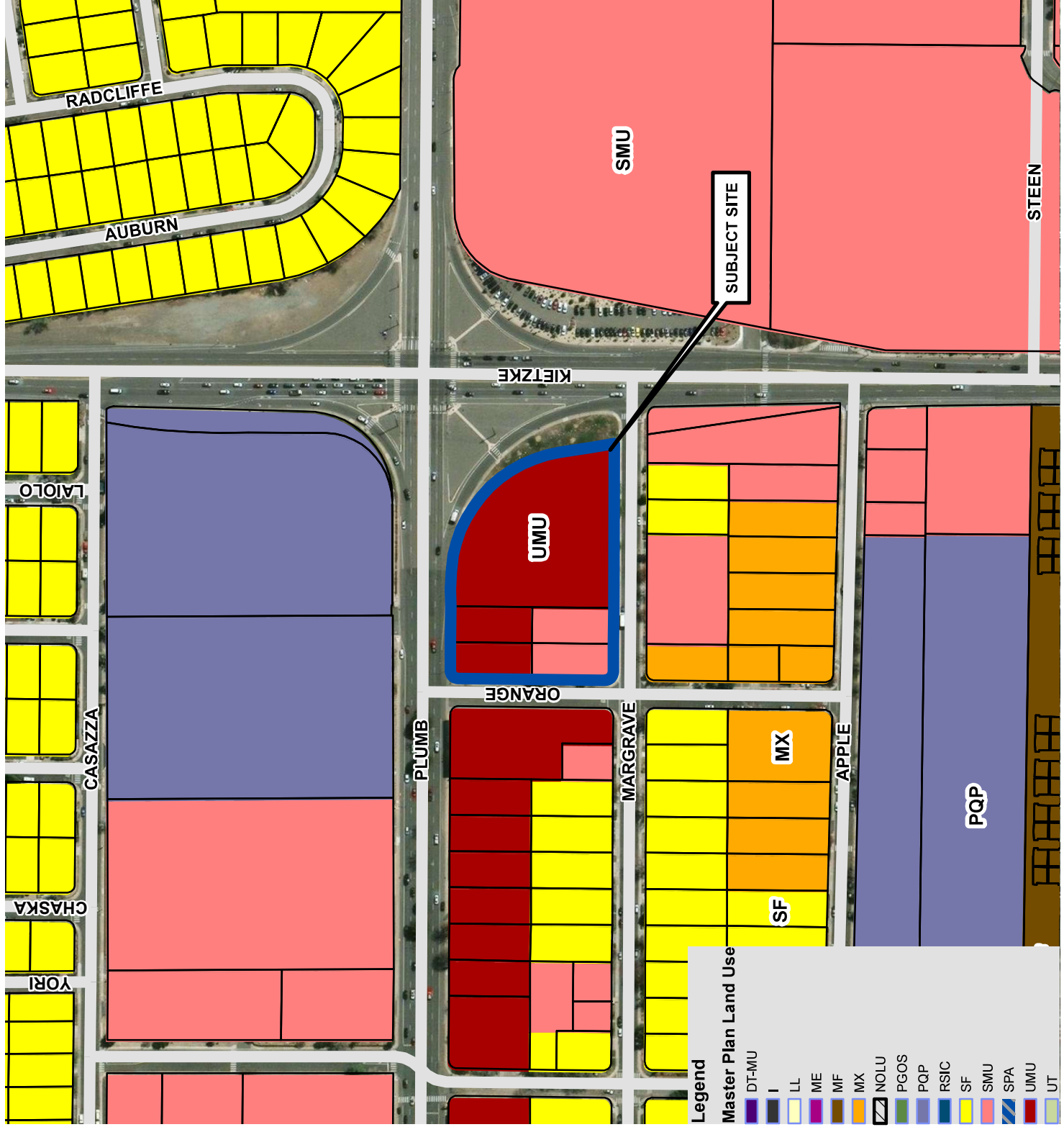


Development
Services
Department



The information hereon
is approximate and
is intended for display
purposes only.

Date: September 2024
Scale: 1 inch = 250 feet



Legend

Master Plan Land Use

	DT-MU
	I
	LL
	ME
	MF
	MX
	NOLU
	PGOS
	PQP
	RSIC
	SF
	SMU
	SPA
	UMU
	UT