
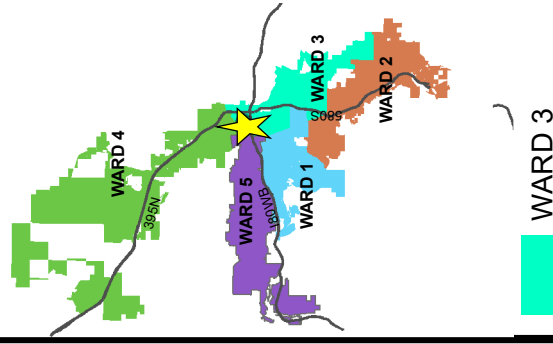


# AREA MAP

LDC25-00015

(Reno Housing  
Authority - Carville Drive)

Subject Site ► 



The information herein  
is approximate and  
is intended for display  
purposes only.

Date: October 2024

Scale: 1 inch = 240 feet




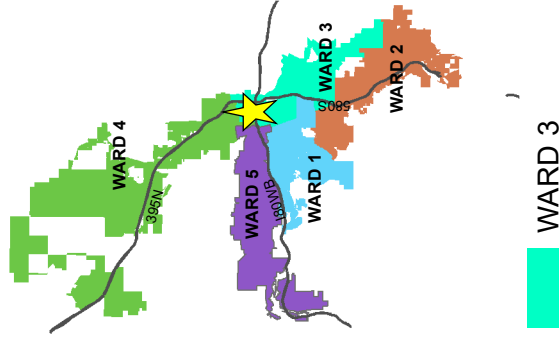


# VICINITY MAP

LDC25-00015

(Reno Housing  
Authority - Carville Drive)

Subject Site ► 



WARD 3



Development  
Services  
Department



The information herein  
is approximate and  
is intended for display  
purposes only.

Date: October 2024

Scale: 1 inch = 120 feet

