
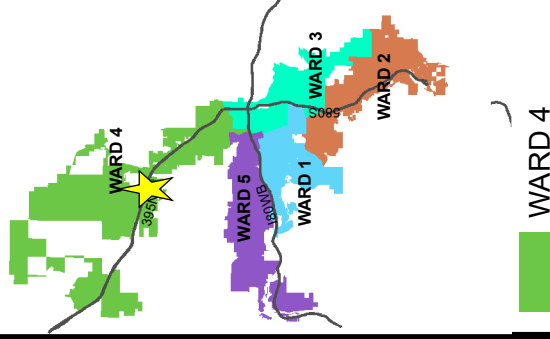


# AREA MAP

LDC24-00041

(9590 North Virginia Street  
Zoning Map Amendment)

Subject Site ► 



Development  
Services  
Department

The information herein  
is approximate and  
is intended for display  
purposes only.

Date: February 2024  
Scale: 1 inch = 700 feet




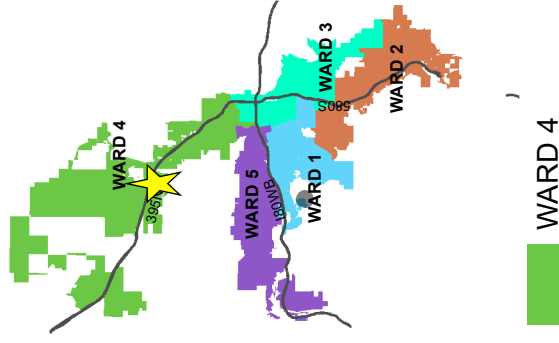


# VICINITY MAP

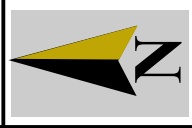
LDC24-00041

(9590 North Virginia Street  
Zoning Map Amendment)

Subject Site ► 

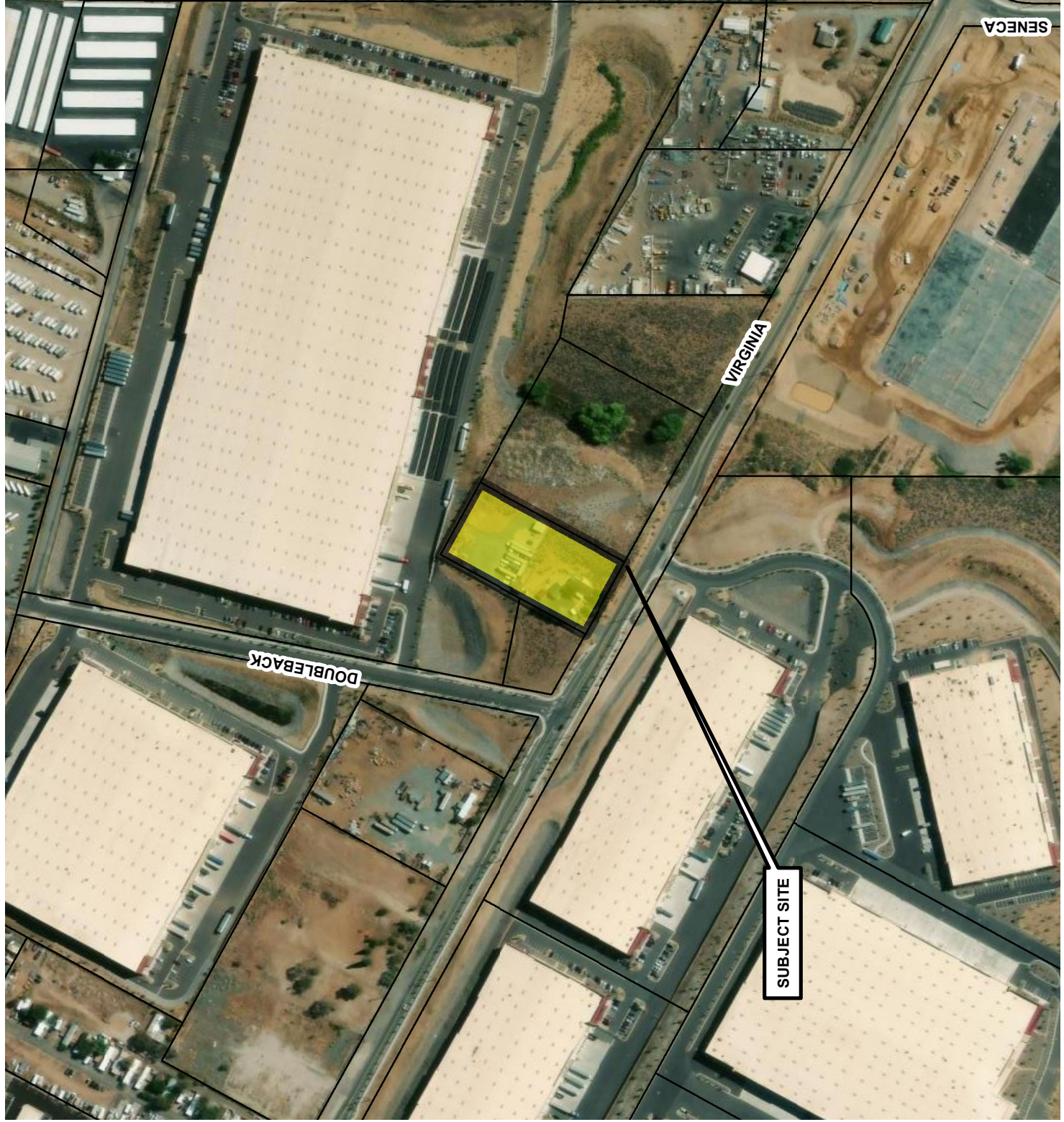


Development  
Services  
Department



The information herein  
is approximate and  
is intended for display  
purposes only.

Date: February 2024  
Scale: 1 inch = 350 feet





# ZONING MAP

LDC24-00041 (9590 North Virginia Street Zoning Map Amendment)

Existing Zoning: MS

Subject Site ☐



Proposed Zoning: IC

Subject Site ☐



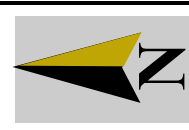
## Zoning Designations



MS




IC

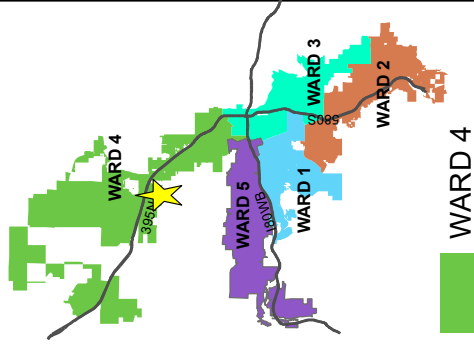


# MASTER PLAN MAP

LDC24-00041

(9590 North Virginia Street  
Zoning Map Amendment)

Subject Site ► 



Development  
Services  
Department



The information herein  
is approximate and  
is intended for display  
purposes only.

Date: February 2024  
Scale: 1 inch = 350 feet

