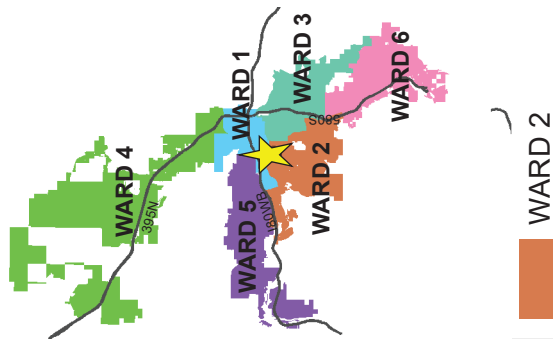


AREA MAP

LDC25-00042

(Starbucks Booth Street)

Subject Site ▶ 



Development
Services
Department

The information herein
is approximate and
is intended for display
purposes only.

Date: February 2025

Scale: 1 inch = 250 feet

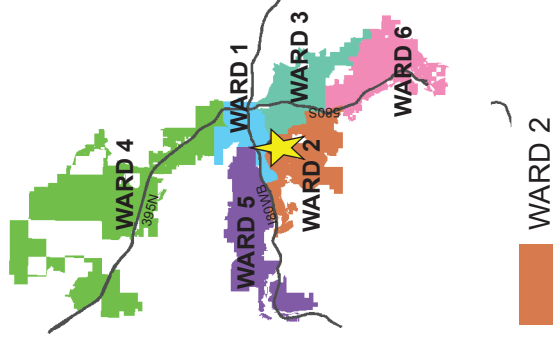


VICINITY MAP

LDC25-00042

(Starbucks Booth Street)

Subject Site ► 



Development
Services
Department



The information herein
is approximate and
is intended for display
purposes only.
Date: February 2025
Scale: 1 inch = 125 feet



ZONING MAP






LDC25-00042

(Starbucks Booth Street)

Subject Site ► 

ZONING = NC

Zoning Designations

	SF-5
	MF-30
	NC
	PO
	PF

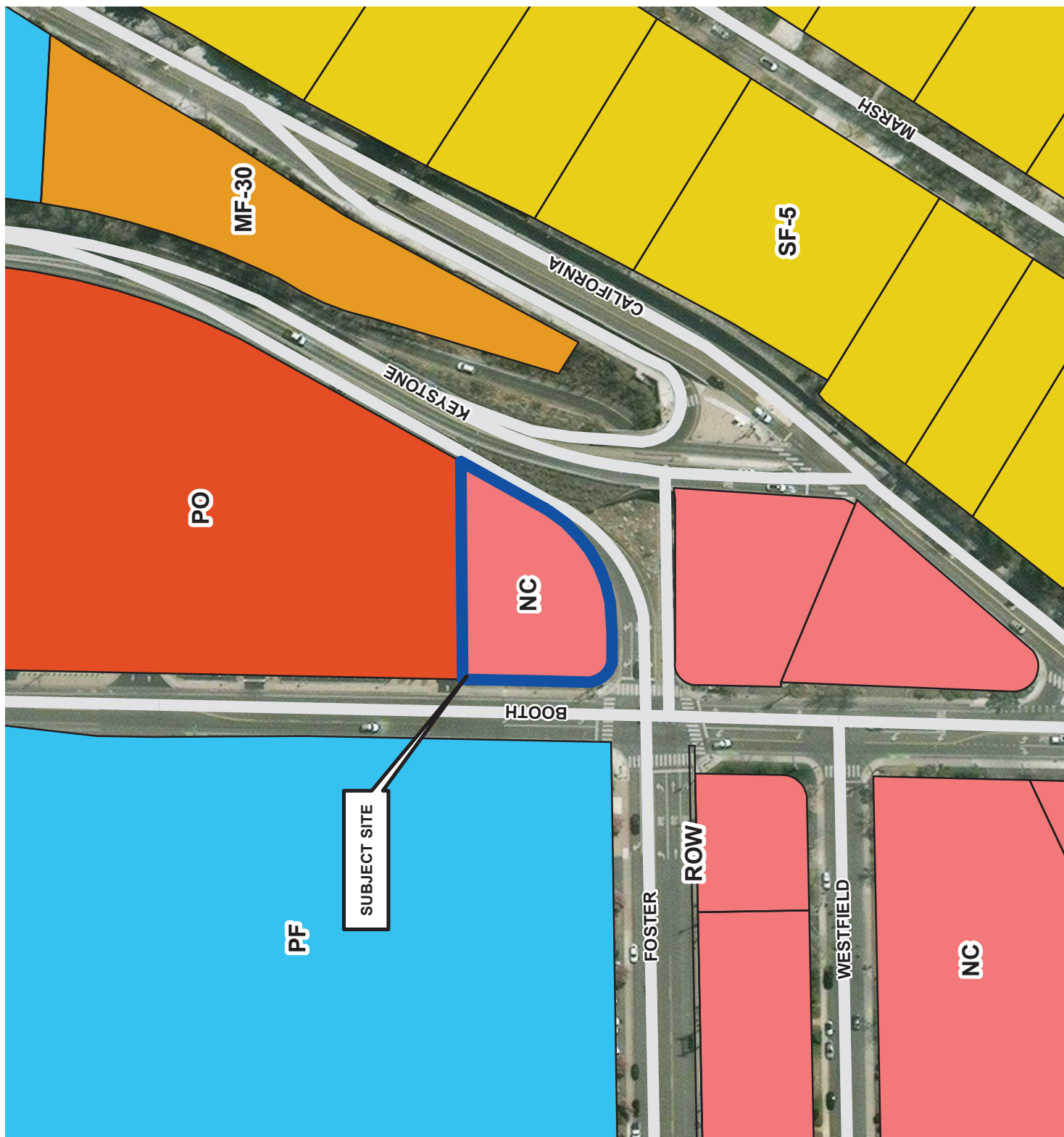


Development
Services
Department



The information herein
is approximate and
is intended for display
purposes only.

DATE: February 2025
SCALE: 1 inch = 125 feet

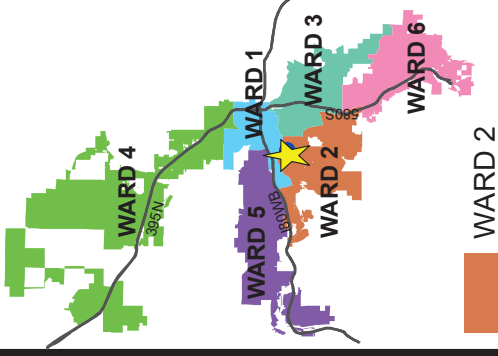


MASTER PLAN MAP

LDC25-00042

(Starbucks Booth Street)

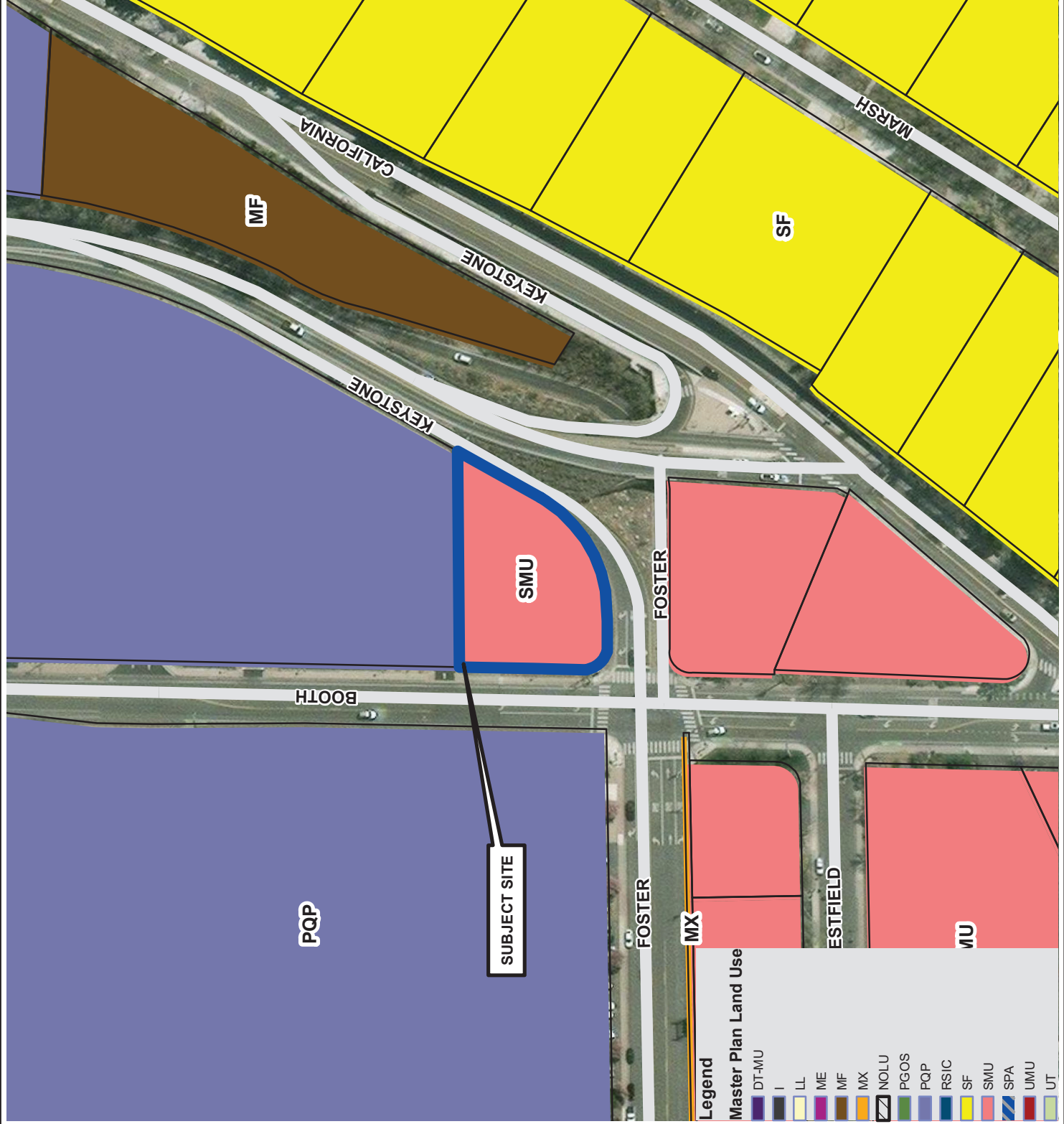
Subject Site ► 



Development
Services
Department

The information herein
is approximate and
is intended for display
purposes only.

Date: February 2025
Scale: 1 inch = 125 feet



Legend

Master Plan Land Use

- DT-MU
- I
- LL
- ME
- MF
- MX
- NOLU
- PGOS
- PQP
- RSIC
- SF
- SMU
- SPA
- UMU
- UT