

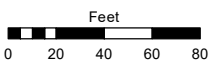
(#5402)  
**SILVER DOLLAR ESTATES**  
**AREA 2 - PHASE 3**

PORTION OF NE¼ SECTION 8  
T20N - R19E

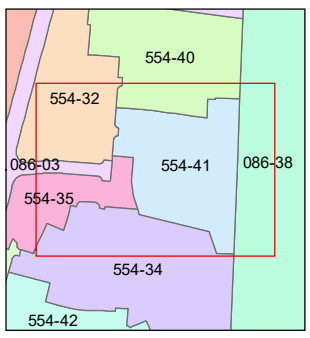
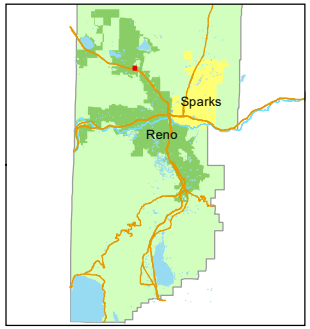
Assessor's Map Number

**554-41**

STATE OF NEVADA  
**WASHOE COUNTY**  
**ASSESSOR'S OFFICE**  
1001 East Ninth Street, Building D  
Reno, Nevada 89512  
(775) 328-2231



1 inch = 80 feet



created by: SR 04/08/2020

updated: SR 12/31/20

area previously shown on map(s):

086-03

NOTE: This map was prepared for the use of the Washoe County Assessor for assessment and illustrative purposes only. It does not represent a survey of the premises. No liability is assumed as to the sufficiency or accuracy of the data delineated hereon.