


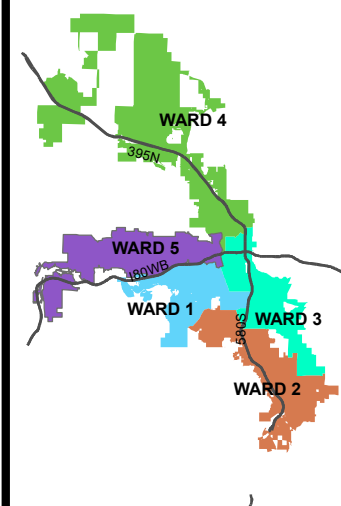


VICINITY MAP

Federal/Public
Lands Within
the SOI

-  Federal/public parcels suggested for removal from SOI
-  Reno City Limits
-  Reno SOI



Development
Services
Department



The information heron
is approximate and
is intended for display
purposes only.

Date: July 2024
Scale: 1 inch = 18,200 feet