
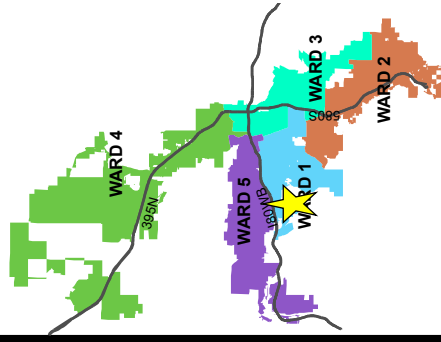


AREA MAP

ANX24-00002

(Dermody Trust
Annexation)

Subject Site ► 



WARD 1



Development
Services
Department

The information herein
is approximate and
is intended for display
purposes only.

Date: February 2024

Scale: 1 inch = 200 feet




EXHIBIT A

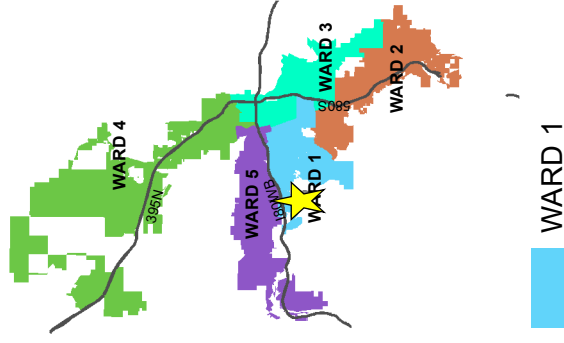


VICINITY MAP

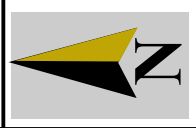
ANX24-00002

(Dermody Trust
Annexation)

Subject Site ► 



Development
Services
Department



The information herein
is approximate and
is intended for display
purposes only.
Date: February 2024
Scale: 1 inch = 110 feet

