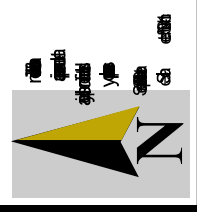

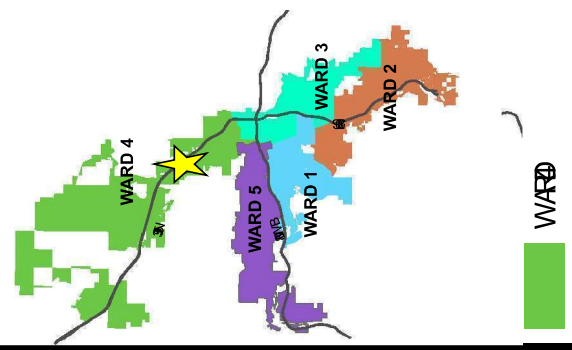


AREA MAP




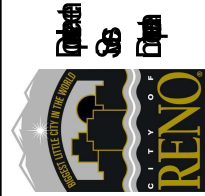
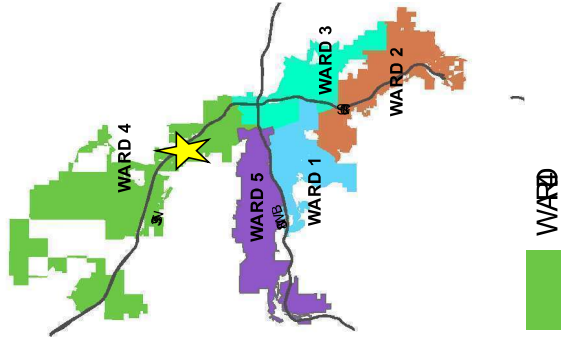
(Security Circle Yard
Zoning Map Amendment)



VICINITY MAP



(Security Circle Yard
Zoning Map Amendment)




ZONING MAP

LDC25-00010

ZONING = MS

(Security Circle Yard
Zoning Map Amendment)

Subject Site ▶ 

Zoning Designations



SF-8



MF-14



MS



PF



Development
Services
Department



The information herein
is approximate and
is intended for display
purposes only.

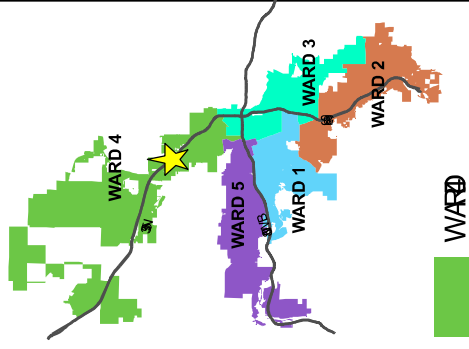
DATE: September 2024
SCALE: 1 inch = 250 feet



MASTER PLAN MAP

LDC25-00010

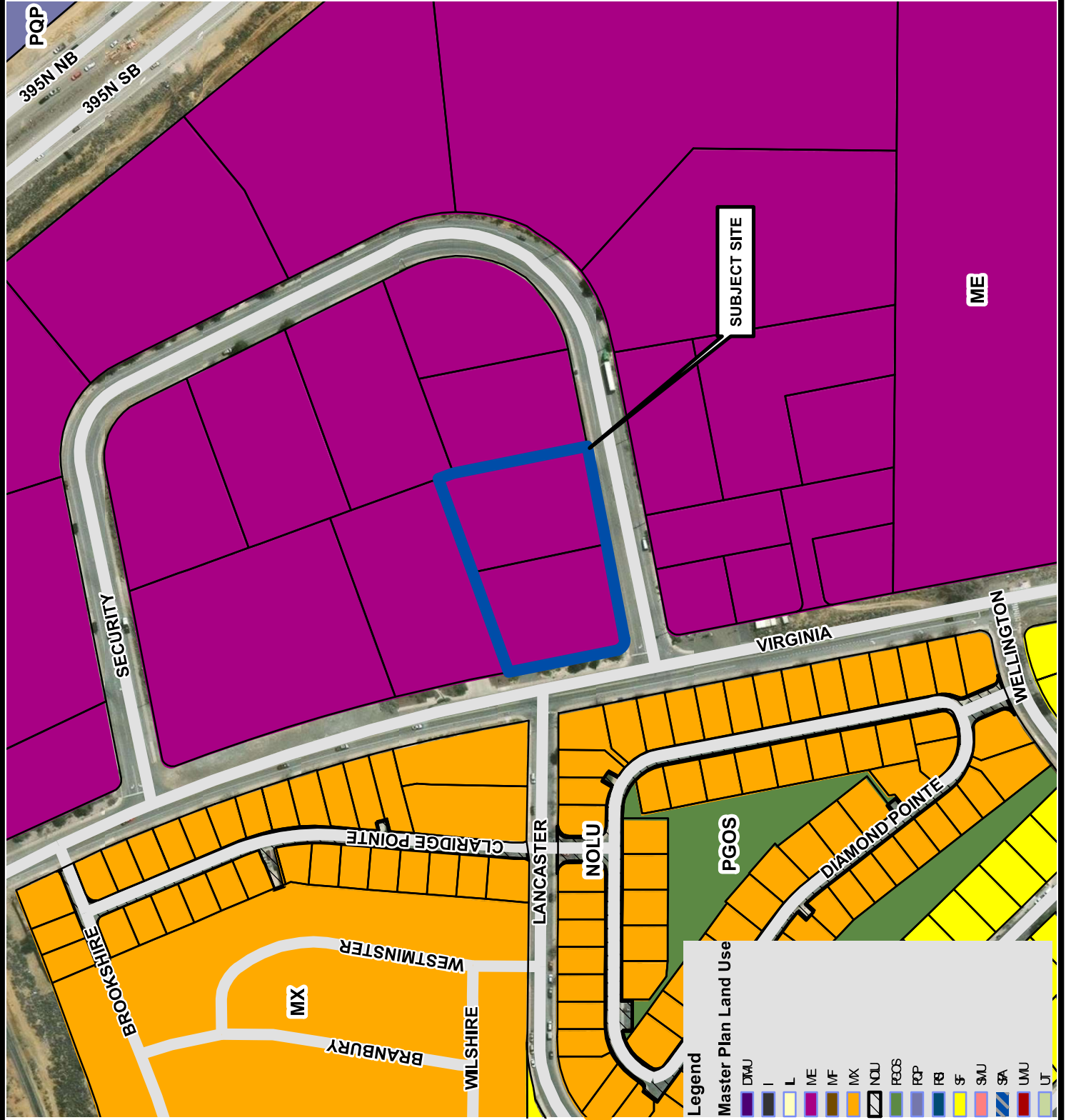
Sealed
Zoning Ordinance



Development
Services
Department



This map is an
approximate
indication
purpose only
Scale: 1 inch = 1 mile



Legend

Master Plan Land Use

DMU	I	L	ME	NF	NK	NOLU	PGOS	RQP	R3	SF	SMU	SPA	UMU	U
-----	---	---	----	----	----	------	------	-----	----	----	-----	-----	-----	---