

# Council Meeting Items D.3 and D.4

## 3/26/2025



C I T Y O F  
**RENO**

# Alignment with Strategic Plan



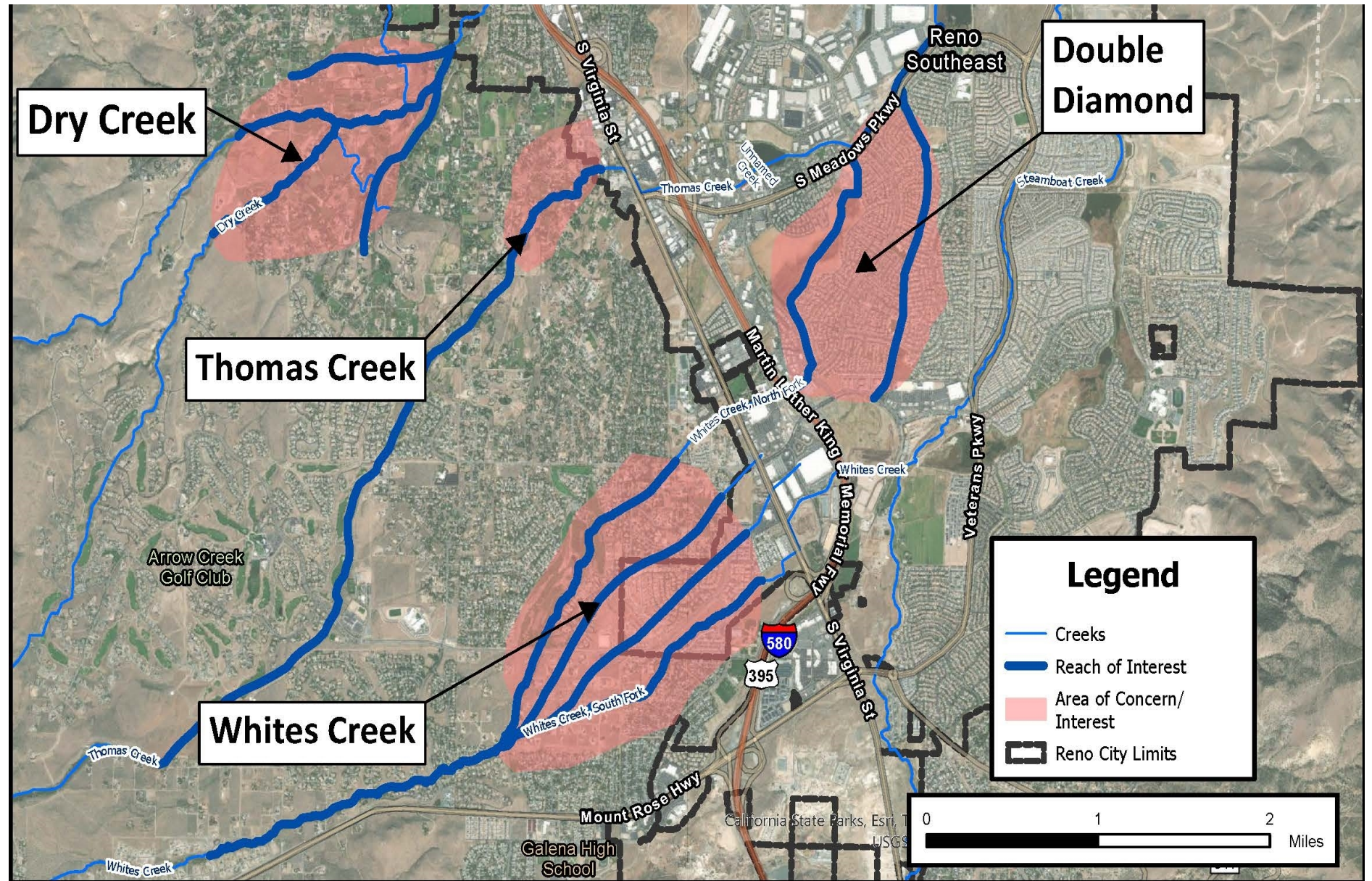
Economic & Community  
Development



Infrastructure, Climate  
Change, & Environmental  
Sustainability



# Area of Risk Map



# HDR Project Contract Work

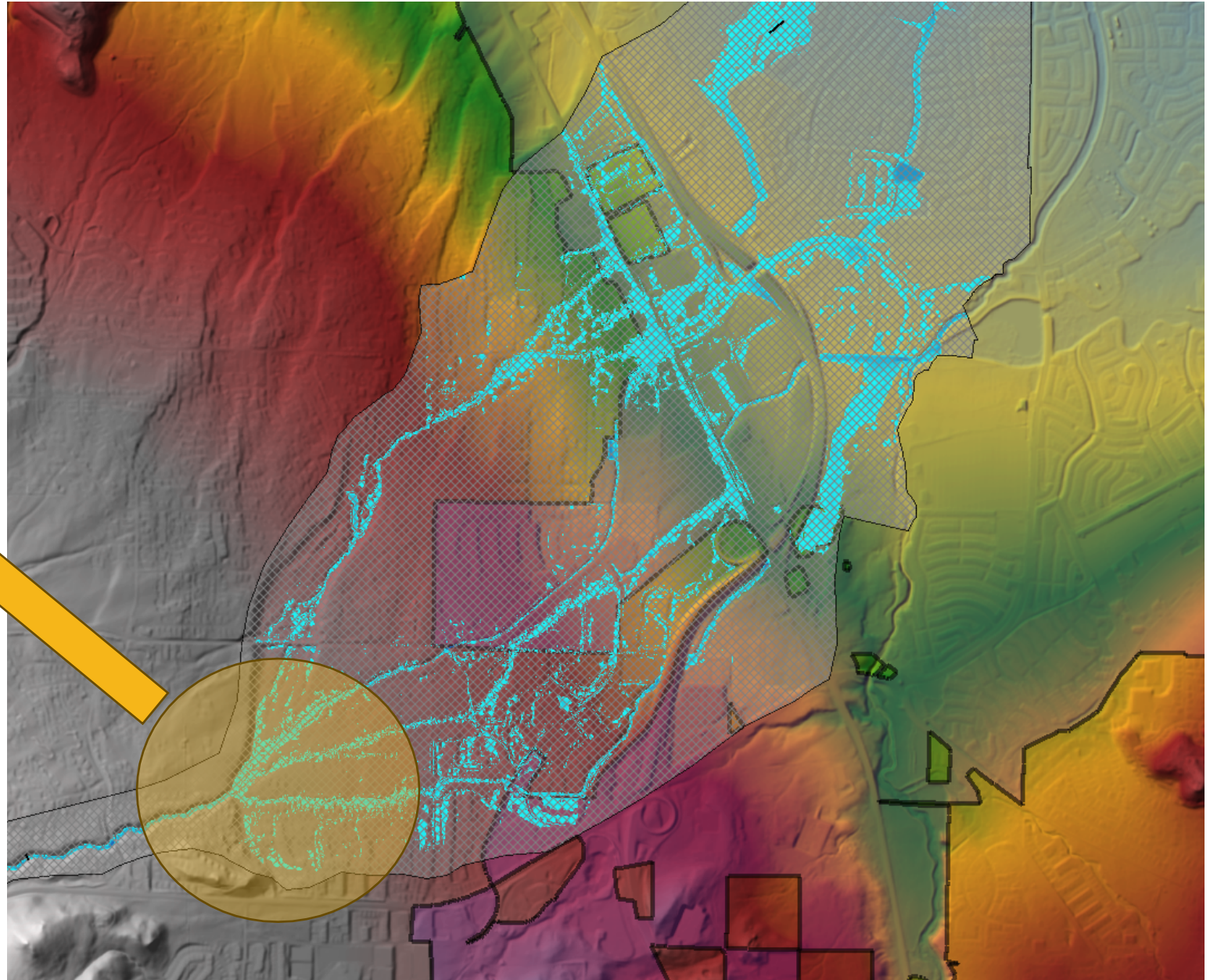

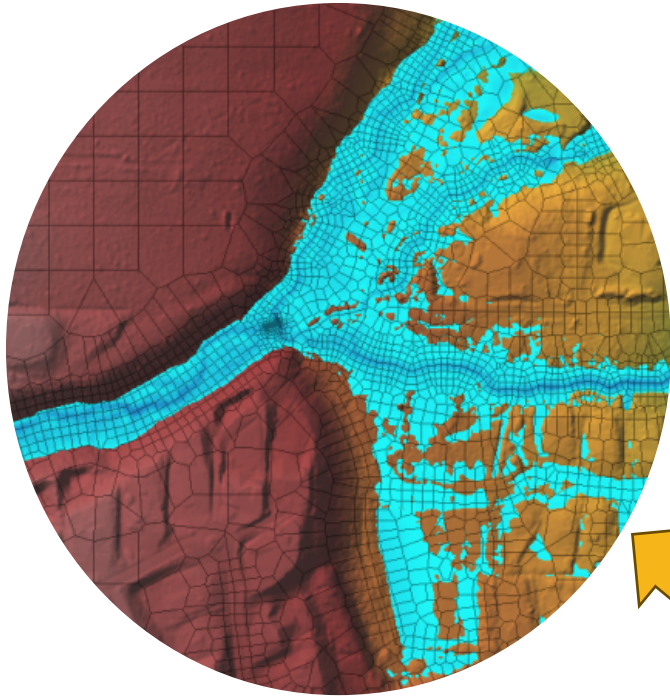
## Completed Work:

- Review and comment on FEMA preliminary analysis
- Update hydrology (revised 1% annual chance flow rates for each creek)
- Survey/data collection
- Update model with new detail (topography/ structures)

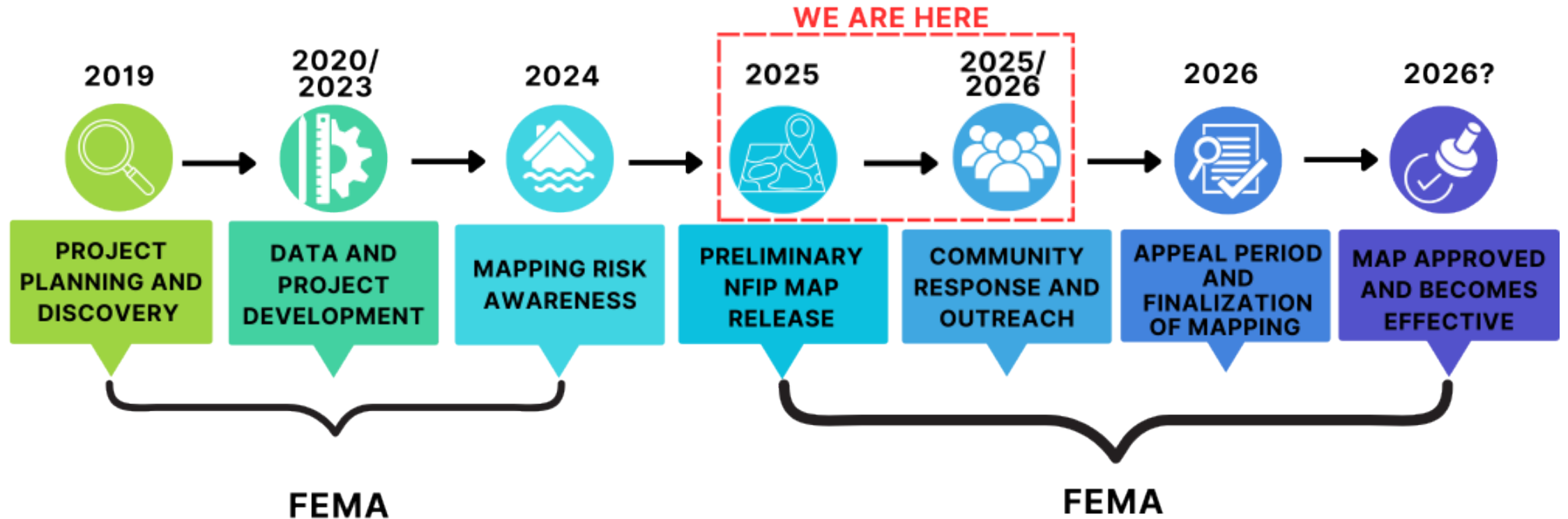
## Additional Work:

- Collect additional survey for newly developed areas/critical hydraulic diversions/culverts/ structures
- Add four (4) recent LOMR's adding additional data to hydraulic model
- Prepare FEMA reporting and mapping package
- Assist in FEMA analysis and mapping approval process





# Schedule



- POST-PRELIMINARY STEPS**
- Initial Comments
  - 90-Day Comment/Appeal Period
  - Resolve Appeals
  - Finalize Map Products
  - 6 Month Adoption Period

# Recommended Motion

D.3: I move to approve interlocal agreement with Washoe County for cost sharing for work by HDR Engineering

D.4: I move to approve staff recommendation to amend agreement with HDR Engineering to provide updated modeling and technical documentation to inform the Risk Map FEMA flood map updates