

# D.1 Truckee River Park Designation

Reno City Council

9/25/24



C I T Y O F  
**RENO**



# Alignment with Strategic Plan



Arts, Parks, & Historical  
Resources



Infrastructure, Climate  
Change, & Environmental  
Sustainability




Public Safety



Economic & Community  
Development

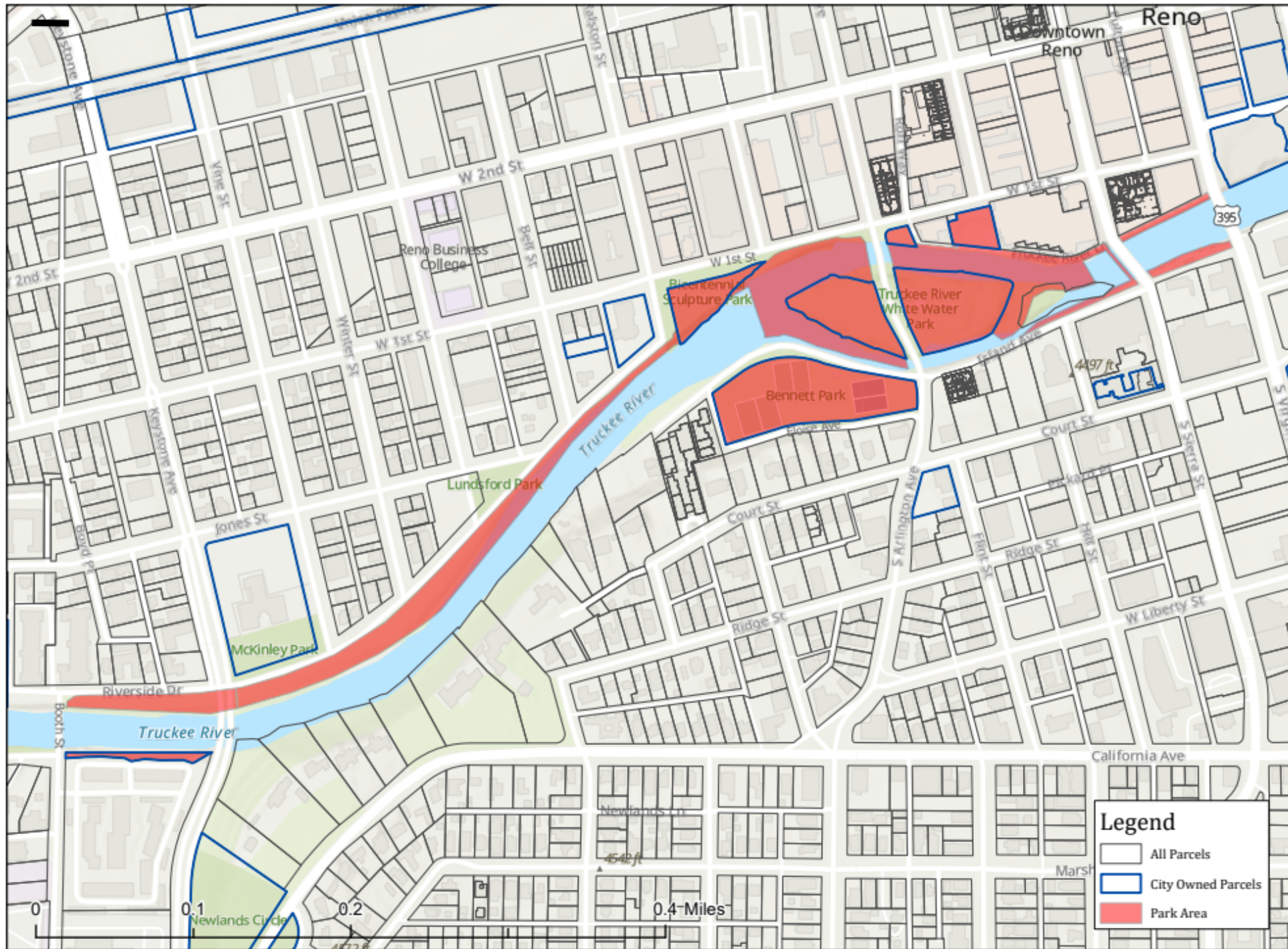




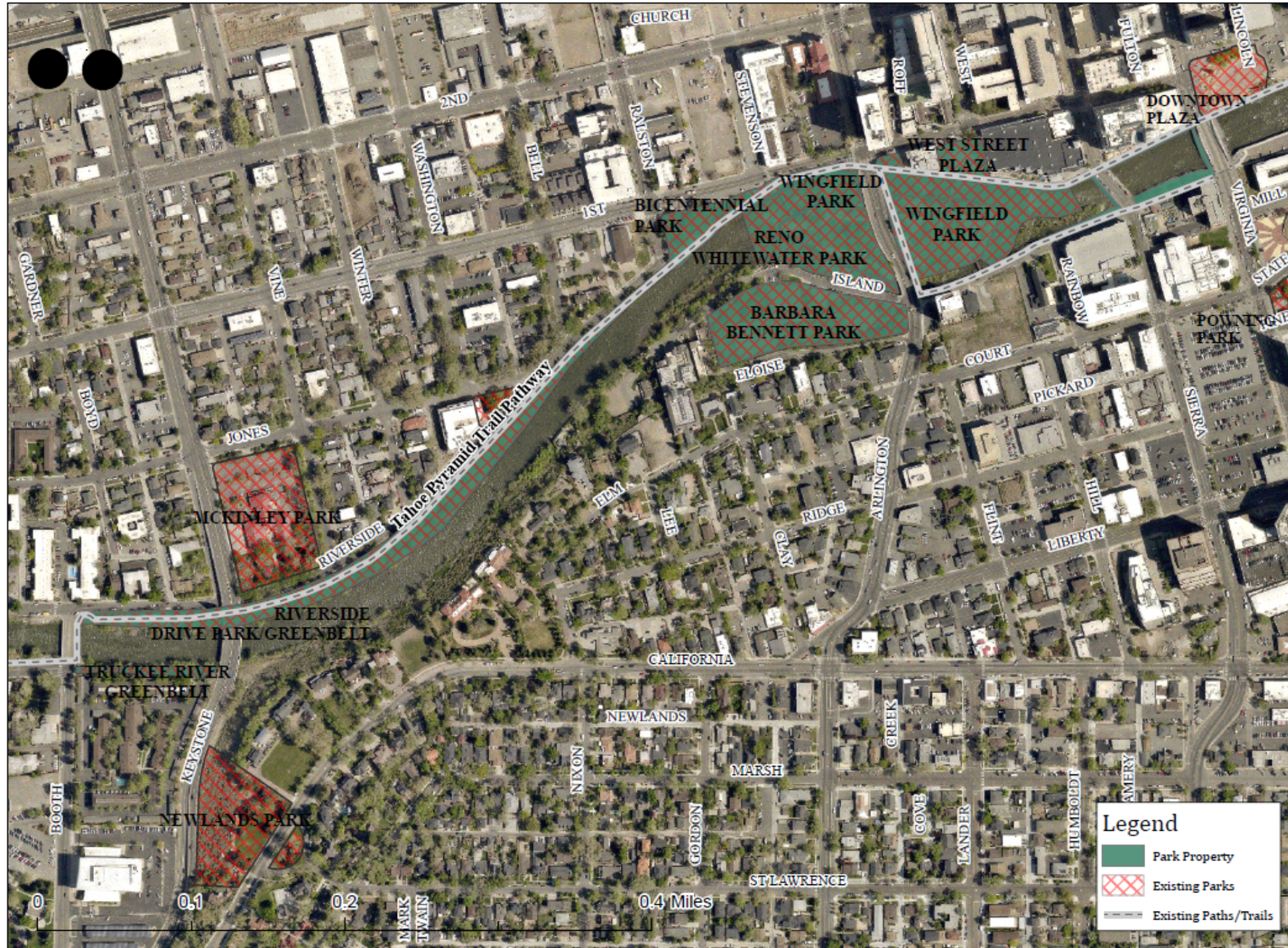
# Establishing the Truckee River Park

- City to designate via Council Resolution that all Reno owned and/or controlled property and rights-of-way adjacent to the Truckee River, between Booth St and S Virginia St, be a City of Reno park.
- Number one strategy in the PROS Plan for improving downtown public spaces is to designate the entire Truckee River Corridor as a linear park.





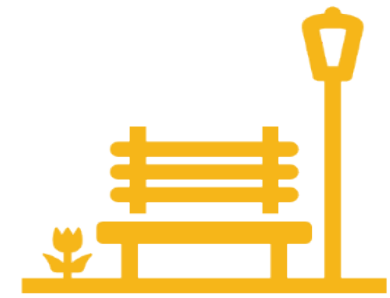






# Key Considerations

- Regulations changing along the path creates confusion for residents and visitors as there is a presumption that the regulations are consistent throughout;
- Maintenance responsibility would be more clearly defined and efficient with consistent designation;
- Vehicles allowed in parks and along paths differ from what is allowed along sidewalks;



# Key Considerations (Cont.)

- Park regulations prohibit blocking paths while keeping the paths clear for transportation whereas a sidewalk can be blocked provided it remain accessible;
- Increased efficacy of River Ranger position can be achieved through the expansion/clarity of park boundaries.



# **Recommended Motion**

I move to adopt the resolution.

