
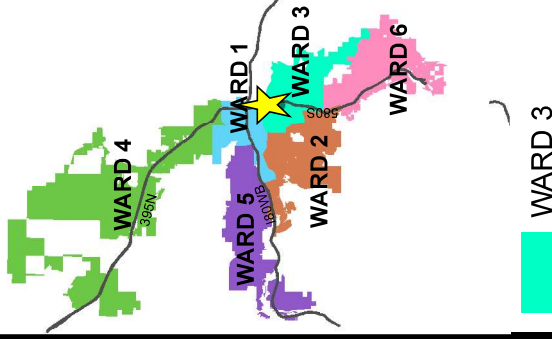


# AREA MAP

LDC25-00033

(NDI Office Rezoning)

Subject Site ► 

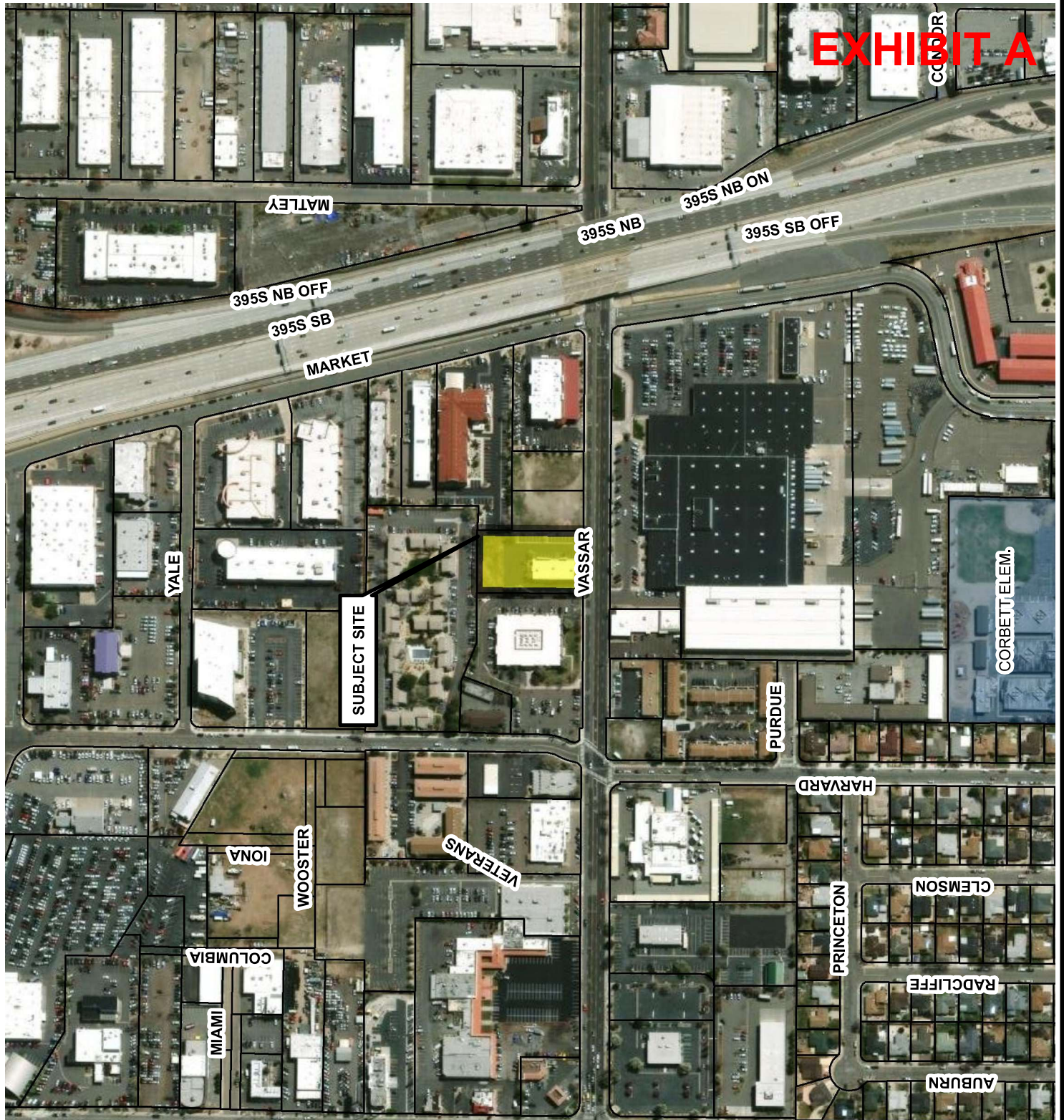


Development  
Services  
Department

The information herein  
is approximate and  
is intended for display  
purposes only.

Date: January 2025

Scale: 1 inch = 350 feet




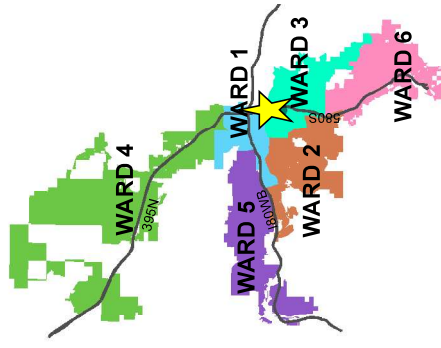


# VICINITY MAP

LDC25-00033

(NDI Office Rezoning)

Subject Site ► 



WARD 3



Development  
Services  
Department



The information herein  
is approximate and  
is intended for display  
purposes only.

Date: January 2025

Scale: 1 inch = 175 feet

